

S.A.M. Consultants, Inc. 500 East 22nd Street
 Geotechnical Engineering & Materials Testing
 DBE/MBE Firm Lombard, IL 60148
 Telephone: 630-424-1200
 Fax: 630-424-1265

BORING NUMBER B-2A
 PAGE 1 OF 2

CLIENT Hutchison Engineering, Inc. PROJECT NAME Renwick Road Over DuPage River Project
 PROJECT NUMBER SAM-2005-GT-003 PROJECT LOCATION Renwick & River Roads, Plainfield, Will County, IL
 DATE STARTED 10/25/05 COMPLETED 10/25/05 GROUND ELEVATION 602.22 ft Plans HOLE SIZE 8" diameter
 DRILLING CONTRACTOR C.S. Drilling / Hollow Stem Augers & Mud Rotary GROUND WATER LEVELS:
 DRILLING METHOD _____ AT TIME OF DRILLING 12.0 ft / Elev 590.2 ft
 LOGGED BY Mark CHECKED BY AR AT END OF DRILLING 11.0 ft / Elev 591.2 ft
 NOTES Renwick Road - Station 116+30.00: 25' Left / North AFTER DRILLING ---

DEPTH (ft)	GRAPHIC LOG	MATERIAL DESCRIPTION	SAMPLE TYPE NUMBER	RECOVERY % (RQD)	BLOW COUNTS (N VALUE)	POCKET PEN. (tsf)	DRY UNIT WT. (pcf)	MOISTURE CONTENT (%)	ATTERBERG LIMITS			FINES CONTENT (%)
									LIQUID LIMIT	PLASTIC LIMIT	PLASTICITY INDEX	
0		(Drilled to 20 feet & then set casing and then cored) CLAY LOAM; brown; moist; stiff										
5		SANDY LOAM; brown; very moist										
10		SAND with gravel; brown; saturated										
15		Gravel & Broken Limestone; Hard drilling										
20		LIMESTONE with laminations; light gray with dark gray seams;	RC 1	100 (35)								
25		Broken Limestone pieces with sand, gravel & sand	RC 2	100 (17)								
		SHALE; gray brown; hard; laminar	RC 3	100 (40)								
		LIMESTONE; light gray with darker seams; hard	RC 4	100 (33)								
		Alternating thin layers of limestone & shale; gray light to dark	RC 5	100 (33)								
30												

(Continued Next Page)

DESIGNED	JDH
CHECKED	BAN
DRAWN	TC
CHECKED	JDH

25458057

S.A.M. Consultants, Inc. 500 East 22nd Street
 Geotechnical Engineering & Materials Testing
 DBE/MBE Firm Lombard, IL 60148
 Telephone: 630-424-1200
 Fax: 630-424-1265

BORING NUMBER B-2A
 PAGE 2 OF 2

CLIENT Hutchison Engineering, Inc. PROJECT NAME Renwick Road Over DuPage River Project
 PROJECT NUMBER SAM-2005-GT-003 PROJECT LOCATION Renwick & River Roads, Plainfield, Will County, IL

DEPTH (ft)	GRAPHIC LOG	MATERIAL DESCRIPTION	SAMPLE TYPE NUMBER	RECOVERY % (RQD)	BLOW COUNTS (N VALUE)	POCKET PEN. (tsf)	DRY UNIT WT. (pcf)	MOISTURE CONTENT (%)	ATTERBERG LIMITS			FINES CONTENT (%)
									LIQUID LIMIT	PLASTIC LIMIT	PLASTICITY INDEX	
30		CLAYEY SAND; sample mostly washed out of barrel (continued)	RC 6	50 (0)								
35		LIMESTONE; weathered; light gray with darker seams; hard	RC 7	100 (25)								
40		LIMESTONE; no seams; light gray; hard and homogeneous	RC 8	100 (80)								
45		Bottom of hole at 46.5 feet.										

GEOTECH BK COLLINS 2005003-RENWICK ROAD BRIDGE IMPROVEMENT.GPJ GINT US LAB.GDT 12/12/05

SOIL BORINGS
STRUCTURE NO. 099-4105

SHEET NO. 57 60 SHEETS	RTE.	SECTION	COUNTY	TOTAL SHEETS	SHEET NO.
	TR 55	90-16103-01-BR	WILL	255	201
	SN 099-4105			CONTRACT NO. 83126	
FED. ROAD DIST. NO. 7 ILLINOIS			FED. AID PROJECT BRS-		

S.A.M. Consultants, Inc. 500 East 22nd Street
 Geotechnical Engineering & Materials Testing
 DBE/MBE Firm
 Lombard, IL 60148
 Telephone: 630-424-1200
 Fax: 630-424-1265

BORING NUMBER B-5
 PAGE 1 OF 1

CLIENT Hutchison Engineering, Inc. PROJECT NAME Renwick Road Over DuPage River Project
 PROJECT NUMBER SAM-2005-GT-003 PROJECT LOCATION Renwick & River Roads, Plainfield, Will County, IL
 DATE STARTED 3/10/05 COMPLETED 3/10/05 GROUND ELEVATION 595.50 ft Plans HOLE SIZE 8" diameter
 DRILLING CONTRACTOR C.S. Drilling / Hollow Stem Augers & Mud Rotar GROUND WATER LEVELS:
 DRILLING METHOD _____ ∇ AT TIME OF DRILLING 11.0 ft / Elev 584.5 ft
 LOGGED BY John CHECKED BY AR ∇ AT END OF DRILLING 5.0 ft / Elev 590.5 ft
 NOTES Renwick Road - Station 123+06.00; 22.00' Left / North AFTER DRILLING _____

DEPTH (ft)	GRAPHIC LOG	MATERIAL DESCRIPTION	SAMPLE TYPE NUMBER	RECOVERY % (ROD)	BLOW COUNTS (N VALUE)	POCKET PEN. (tsf)	DRY UNIT WT. (pcf)	ATTERBERG LIMITS				FINES CONTENT (%)
								MOISTURE CONTENT (%)	LIQUID LIMIT	PLASTIC LIMIT	PLASTICITY INDEX	
0		12" layer of TOPSOIL: dark brown w/ roots; moist										
		SILTY CLAY LOAM: with some Silt; brown; moist to wet; A-4	SS 1	50	2-3-4 (7)	1.1						
			SS 2	78	3-3-3 (8)	0.6						
			ST 3	83		3.0						
			SS 4	94	3-6-7 (13)	2.0						
		SAND with gravel: gray; pieces of limestone; saturated; dense to very dense; A-3	SS 5	94	10-8-50/4*							
		LIMESTONE: light gray with gray laminations; very hard; laminar separations	RC 1	98 (28)								
			RC 2	100 (48)								

Bottom of hole at 25.0 feet.

S.A.M. Consultants, Inc. 500 East 22nd Street
 Geotechnical Engineering & Materials Testing
 DBE/MBE Firm
 Lombard, IL 60148
 Telephone: 630-424-1200
 Fax: 630-424-1265

BORING NUMBER B-6
 PAGE 1 OF 1

CLIENT Hutchison Engineering, Inc. PROJECT NAME Renwick Road Over DuPage River Project
 PROJECT NUMBER SAM-2005-GT-003 PROJECT LOCATION Renwick & River Roads, Plainfield, Will County, IL
 DATE STARTED 3/10/05 COMPLETED 3/10/05 GROUND ELEVATION 598.77 ft Plans HOLE SIZE 8" diameter
 DRILLING CONTRACTOR C.S. Drilling / Hollow Stem Augers & Mud Rotar GROUND WATER LEVELS:
 DRILLING METHOD _____ ∇ AT TIME OF DRILLING 6.0 ft / Elev 590.8 ft
 LOGGED BY John CHECKED BY AR ∇ AT END OF DRILLING 5.0 ft / Elev 591.8 ft
 NOTES Renwick Road - Station 124+24.00; 22.00' Right / South AFTER DRILLING _____

DEPTH (ft)	GRAPHIC LOG	MATERIAL DESCRIPTION	SAMPLE TYPE NUMBER	RECOVERY % (ROD)	BLOW COUNTS (N VALUE)	POCKET PEN. (tsf)	DRY UNIT WT. (pcf)	ATTERBERG LIMITS				FINES CONTENT (%)
								MOISTURE CONTENT (%)	LIQUID LIMIT	PLASTIC LIMIT	PLASTICITY INDEX	
0		TOPSOIL & Gravel - 14" layer										
		SILTY CLAY LOAM: brown; very moist to wet; medium stiff to stiff; A-4	SS 1	44	3-5-5 (10)	2.0						
			SS 2	78	3-3-4 (7)	0.75						
		SAND with Gravel: brown; very dense to hard; pieces of stone mixed in; A-3	SS 3	67	9-16-19 (35)							
			SS 4	78	9-16-27 (45)							
			SS 5	56	33-44-60 (104)							
		LIMESTONE: broken; light gray with dark gray laminations; hard to very hard.	RC 1	95 (21)								
			RC 2	95 (20)								

Bottom of hole at 23.8 feet.

DESIGNED	JDH
CHECKED	BAN
DRAWN	TC
CHECKED	JDH

SOIL BORINGS
 STRUCTURE NO. 099-4105

SHEET NO. 59 60 SHEETS	RTE.	SECTION	COUNTY	TOTAL SHEETS	SHEET NO.
	TR 55	90-16103-01-BR	WILL	255	203
	SN 099-4105			CONTRACT NO. 83126	
FED. ROAD DIST. NO. 7 ILLINOIS			FED. AID PROJECT BRS-		

S.A.M. Consultants, Inc. 500 East 22nd Street
 Geotechnical Engineering & Materials Testing
 DBE/MBE Firm Lombard, IL 60148
 Telephone: 630-424-1200
 Fax: 630-424-1265

BORING NUMBER B-6A
 PAGE 1 OF 2

CLIENT Hutchison Engineering, Inc. PROJECT NAME Renwick Road Over DuPage River Project
 PROJECT NUMBER SAM-2005-GT-003 PROJECT LOCATION Renwick & River Roads, Plainfield, Will County, IL
 DATE STARTED 10/20/05 COMPLETED 10/21/05 GROUND ELEVATION 597.00 ft Plans HOLE SIZE 8" diameter
 DRILLING CONTRACTOR C.S. Drilling / Hollow Stem Augers & Mud Rotar GROUND WATER LEVELS:
 DRILLING METHOD _____ ∇ AT TIME OF DRILLING 7.0 ft / Elev 590.0 ft
 LOGGED BY Mark CHECKED BY AR ∇ AT END OF DRILLING 7.0 ft / Elev 590.0 ft
 NOTES Renwick Road - Station 124+30.00: 23.00' Right / South AFTER DRILLING _____

DEPTH (ft)	GRAPHIC LOG	MATERIAL DESCRIPTION	SAMPLE TYPE NUMBER	RECOVERY % (RQD)	BLOW COUNTS (N VALUE)	POCKET PEN. (tsf)	DRY UNIT WT. (pcf)	ATTERBERG LIMITS			FINES CONTENT (%)
								LIQUID LIMIT	PLASTIC LIMIT	PLASTICITY INDEX	
0		(Drilled down to 14'-3" & then set casing & cored) SILTY CLAY LOAM; brown; very moist to wet; medium stiff									
5		SAND with Gravel; brown; very dense									
15		LIMESTONE; broken, many fractures, light gray with dark gray seams; laminar;	RC 1	100 (10)							
			RC 2	100 (22)							
20		SHALE seam in limestone	MC 3	100 (44)							
		LIMESTONE; light gray; few fissures; good solid rock; very hard	RC 4	100 (0)							
			RC 5	100 (29)							
25		LIMESTONE; very few fissures and seams; very hard; light gray	RC 6	100 (67)							
			RC 7	100 (25)							

(Continued Next Page)

DESIGNED	JOH
CHECKED	BAN
DRAWN	TC
CHECKED	JOH

S.A.M. Consultants, Inc. 500 East 22nd Street
 Geotechnical Engineering & Materials Testing
 DBE/MBE Firm Lombard, IL 60148
 Telephone: 630-424-1200
 Fax: 630-424-1265

BORING NUMBER B-6A
 PAGE 2 OF 2

CLIENT Hutchison Engineering, Inc. PROJECT NAME Renwick Road Over DuPage River Project
 PROJECT NUMBER SAM-2005-GT-003 PROJECT LOCATION Renwick & River Roads, Plainfield, Will County, IL
 DATE STARTED 10/20/05 COMPLETED 10/21/05 GROUND ELEVATION 597.00 ft Plans HOLE SIZE 8" diameter
 DRILLING CONTRACTOR C.S. Drilling / Hollow Stem Augers & Mud Rotar GROUND WATER LEVELS:
 DRILLING METHOD _____ ∇ AT TIME OF DRILLING 7.0 ft / Elev 590.0 ft
 LOGGED BY Mark CHECKED BY AR ∇ AT END OF DRILLING 7.0 ft / Elev 590.0 ft
 NOTES Renwick Road - Station 124+30.00: 23.00' Right / South AFTER DRILLING _____

DEPTH (ft)	GRAPHIC LOG	MATERIAL DESCRIPTION	SAMPLE TYPE NUMBER	RECOVERY % (RQD)	BLOW COUNTS (N VALUE)	POCKET PEN. (tsf)	DRY UNIT WT. (pcf)	ATTERBERG LIMITS			FINES CONTENT (%)
								LIQUID LIMIT	PLASTIC LIMIT	PLASTICITY INDEX	
30		LIMESTONE; very few fissures and seams; very hard; light gray (continued)	RC 8	100 (41)							
			RC 9	100 (33)							
35		LIMESTONE; few separations and seams; light gray; very hard	RC 10	100 (67)							
		Bottom of hole at 39.3 feet.									

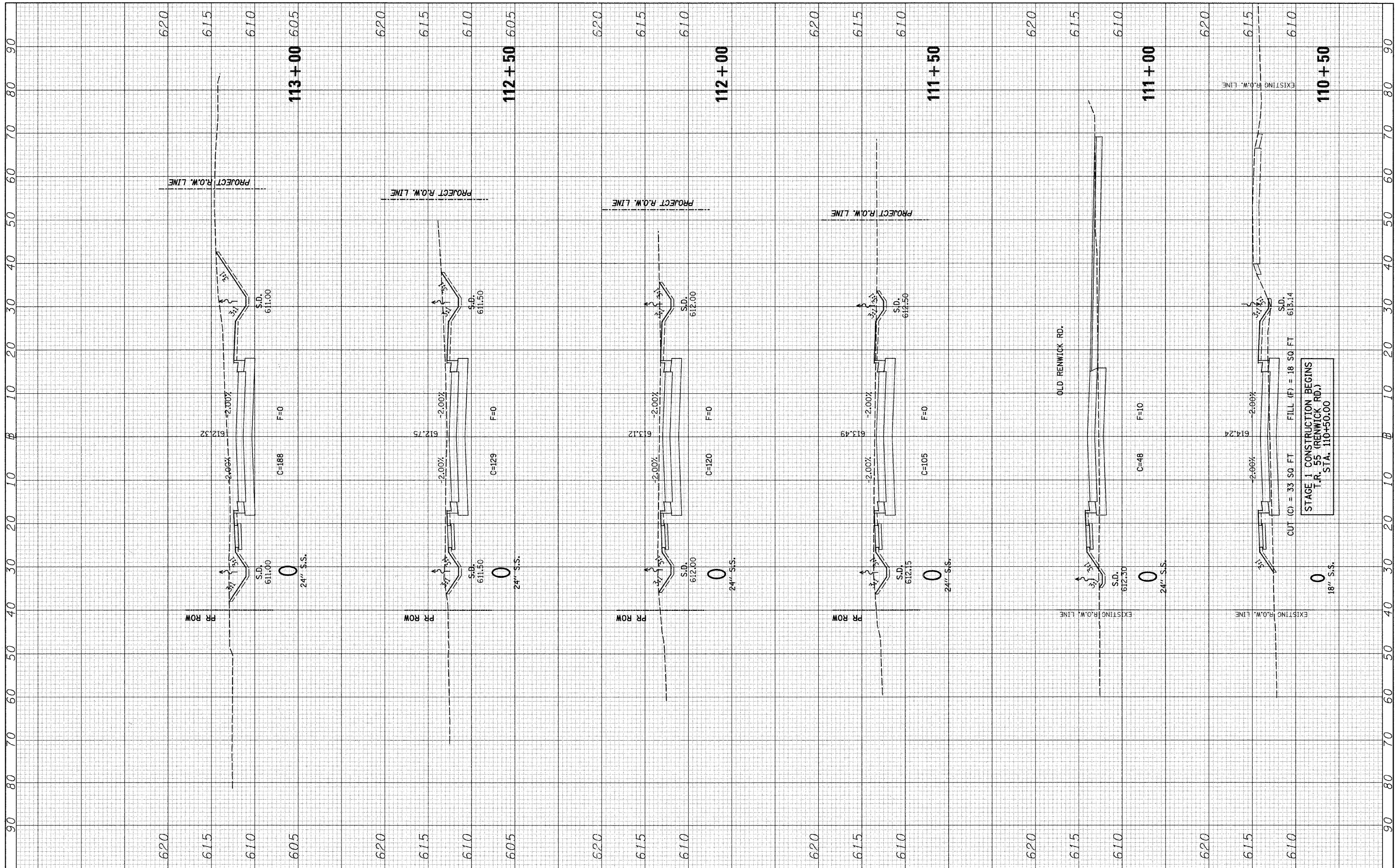
GEO TECH BH COLUMNS 2005003-RENNICK ROAD BRIDGE IMPROVEMENT.GPJ GINT.US.LAB.GDT 12/13/05

SOIL BORINGS
STRUCTURE NO. 099-4105

SHEET NO. 60 60 SHEETS	RTE.	SECTION	COUNTY	TOTAL SHEETS	SHEET NO.
	TR 55	90-16103-01-BR	WILL	255	204
	SN 099-4105		CONTRACT NO. 83126		
FED. ROAD DIST. NO. 7 ILLINOIS			FED. AID PROJECT BRS-		

FINISH SURVEY	DATE
SURVEYED	BY
PLOTTED	
NOTE BOOK	
REPLICATE	
AREAS CHECKED	
NO.	

ORIGINAL SURVEY	DATE
SURVEYED	BY
PLOTTED	
NOTE BOOK	
REPLICATE	
AREAS CHECKED	
NO.	



FILE NAME =
 v:\2545\2545f1xhstRenwick.dgn

USER NAME = bdecrsene	DESIGNED -	REVISED -
PLOT SCALE = 10.0000' / IN.	DRAWN -	REVISED -
PLOT DATE = 5/11/2011	CHECKED -	REVISED -
	DATE -	REVISED -

**STATE OF ILLINOIS
 DEPARTMENT OF TRANSPORTATION**

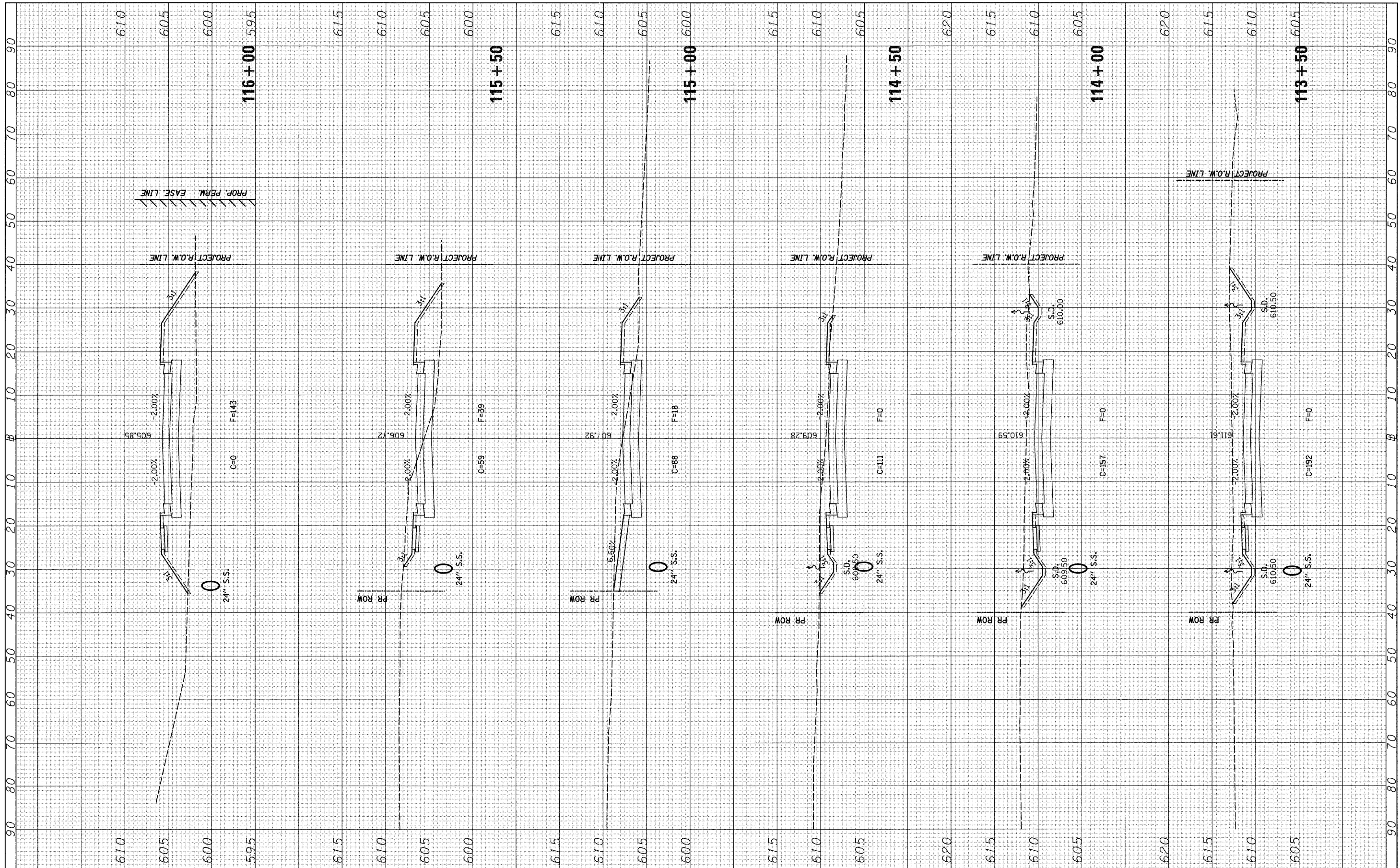
T.R. 55 (RENWICK RD.) STAGE 1 CROSS SECTIONS

SCALE: H=10 V=5 SHEET NO. 1 OF 8 SHEETS STA. 110+50 TO STA. 113+00

F.A. RTE.	SECTION	COUNTY	TOTAL SHEETS	SHEET NO.
TR 55	90-16103-01-BR	WILL	255	205
FED. ROAD DIST. NO. [ILLINOIS] FED. AID PROJECT			CONTRACT NO. 83126	

FINAL SURVEY	SURVEYED	DATE
NOTE BOOK	PLOTTED	BY
NO.	DATE	
	AREAS CHECKED	

ORIGINAL SURVEY	SURVEYED	DATE
NOTE BOOK	PLOTTED	BY
NO.	DATE	
	AREAS CHECKED	



FILE NAME = vr\2545\2545f1xshsRenwick.dgn
 USER NAME = bdcraene
 PLOT SCALE = 10.0000' / IN.
 PLOT DATE = 5/11/2011

DESIGNED -	REVISED -
DRAWN -	REVISED -
CHECKED -	REVISED -
DATE -	REVISED -

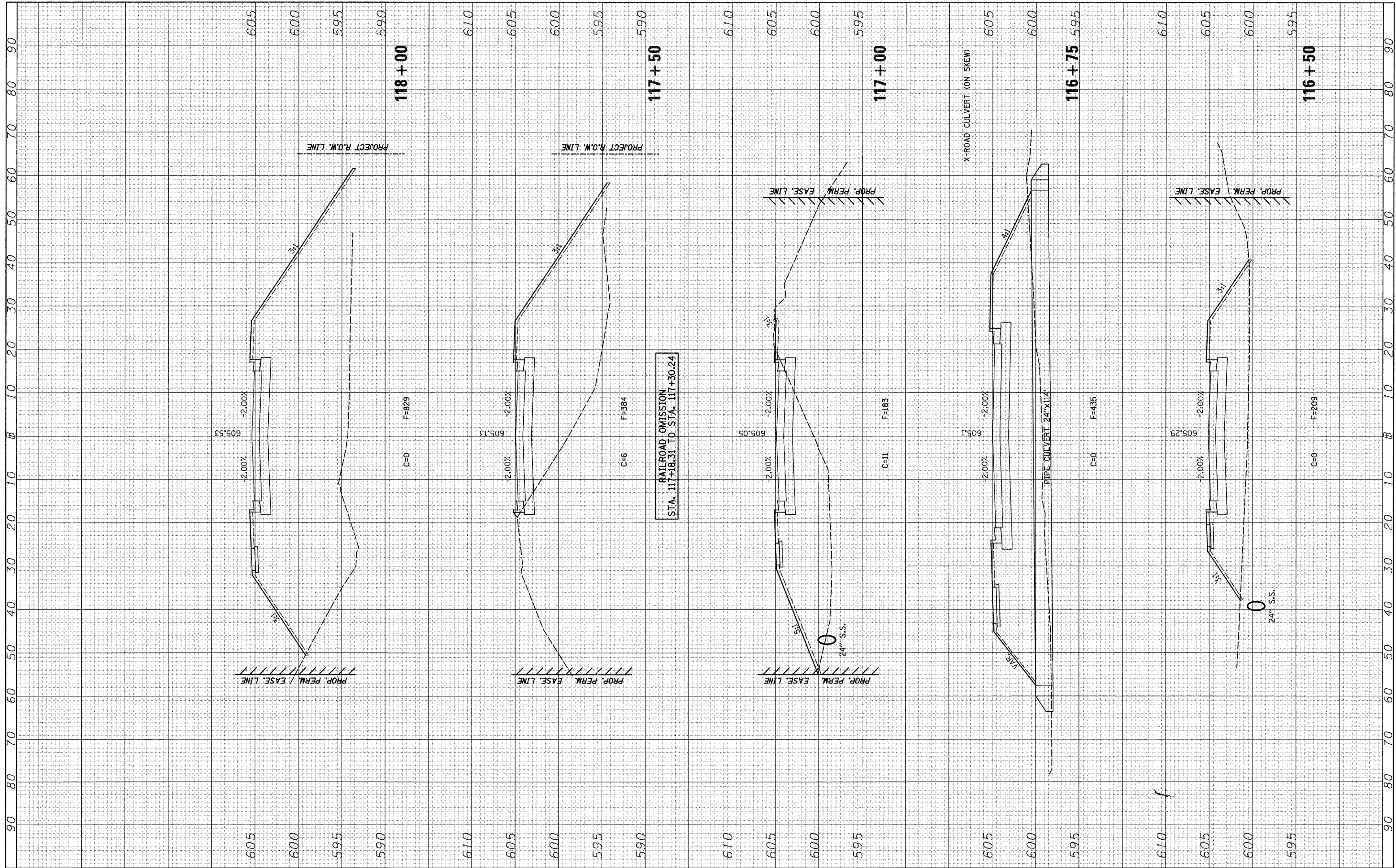
**STATE OF ILLINOIS
DEPARTMENT OF TRANSPORTATION**

T.R. 55 (RENWICK RD.) STAGE 1 CROSS SECTIONS
 SCALE: H=10 V=5 SHEET NO. 2 OF 8 SHEETS STA. 113+50 TO STA. 116+00

F.A. RTE.	SECTION	COUNTY	TOTAL SHEETS	SHEET NO.
TR 55	90-16103-01-BR	WILL	255	206
CONTRACT NO. 83126				
FED. ROAD DIST. NO. ILLINOIS FED. AID PROJECT				

FINAL SURVEY	SURVEYED	BY	DATE
NOTE BOOK NO.	PLOTTED		
	TEMPLATE		
	AREAS CHECKED		

ORIGINAL SURVEY	SURVEYED	BY	DATE
NOTE BOOK NO.	PLOTTED		
	TEMPLATE		
	AREAS CHECKED		



FILE NAME =
 v:\2545\2545f1xhtaRenwick.dgn

USER NAME = bdeoraene
 DESIGNED -
 DRAWN -
 CHECKED -
 DATE -

REVISÉ -
 REVISÉ -
 REVISÉ -
 REVISÉ -

**STATE OF ILLINOIS
 DEPARTMENT OF TRANSPORTATION**

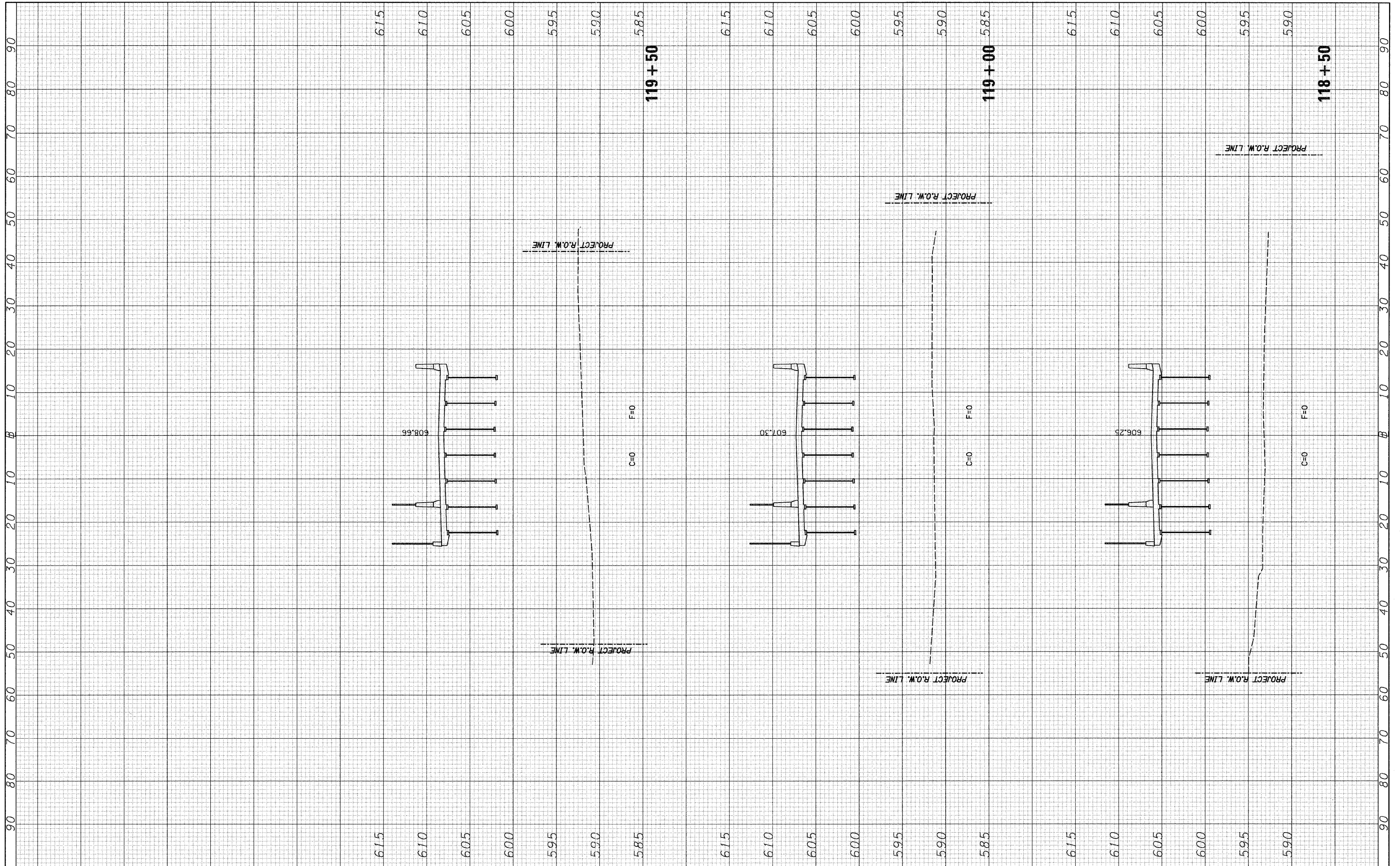
T.R. 55 (RENWICK RD.) STAGE 1 CROSS SECTIONS

SCALE: H=10 V=5 SHEET NO. 3 OF 8 SHEETS STA. 116+50 TO STA. 118+00

F.A. RTE.	SECTION	COUNTY	TOTAL SHEETS	SHEET NO.
TR 55	90-16103-01-BR	WILL	255	207
CONTRACT NO. 83126			ILLINOIS FED. AID PROJECT	

FWK	SURVEYED	DATE
SURVEY	PLOTTED	BY
NOTE BOOK	TEMPLATE	
NO.	AREAS CHECKED	

ORIGINAL	SURVEYED	DATE
SURVEY	PLOTTED	BY
NOTE BOOK	TEMPLATE	
NO.	AREAS CHECKED	



FILE NAME = v:\2545\2545f1xsh\taRenwick.dgn

USER NAME = bdeoraene
 PLOT SCALE = 10.0000" / IN.
 PLOT DATE = 5/11/2011

DESIGNED -	REVISED -
DRAWN -	REVISED -
CHECKED -	REVISED -
DATE -	REVISED -

**STATE OF ILLINOIS
 DEPARTMENT OF TRANSPORTATION**

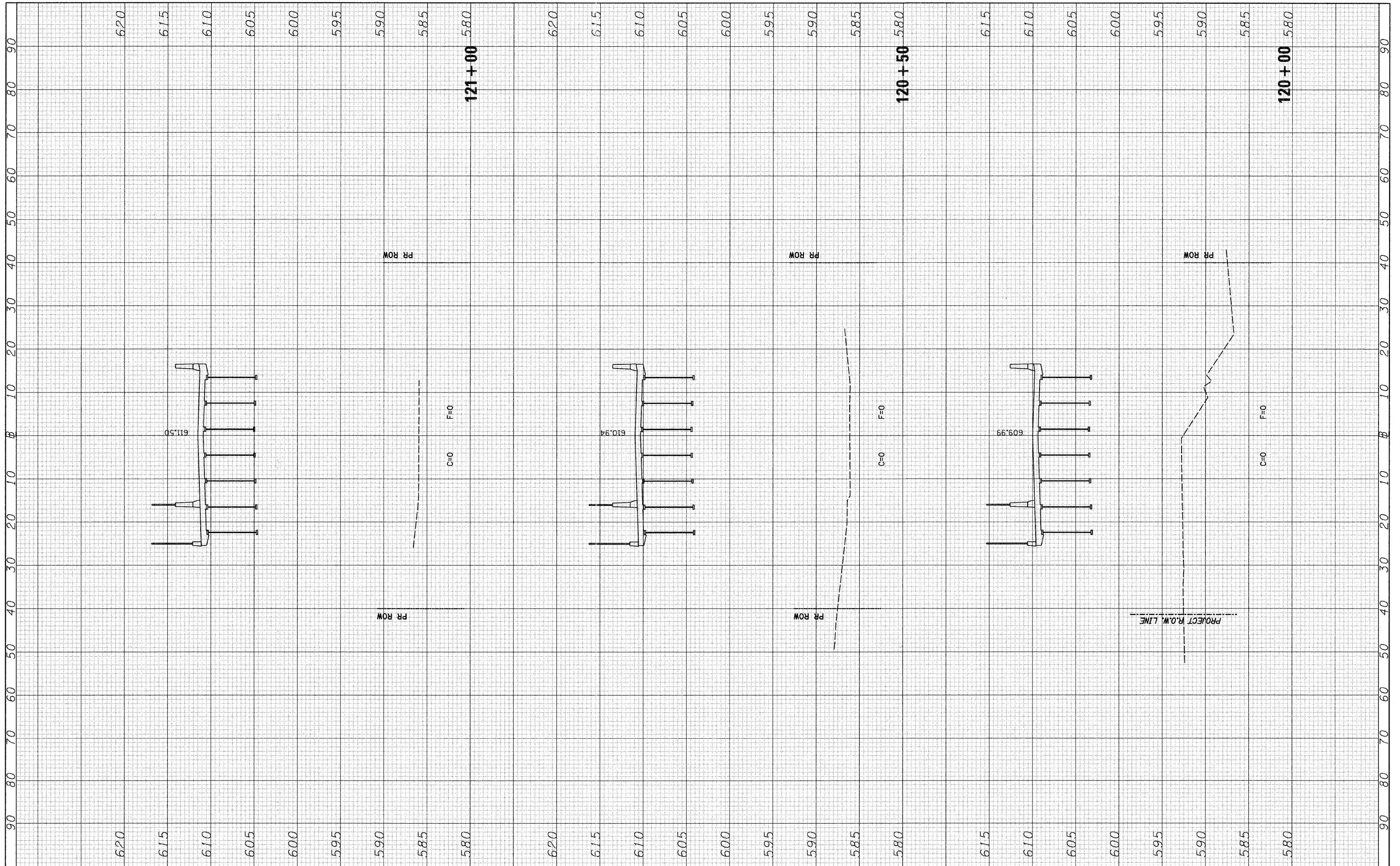
T.R. 55 (RENWICK RD.) STAGE 1 CROSS SECTIONS

SCALE: H=10 V=5 SHEET NO. 4 OF 8 SHEETS STA. 118+50 TO STA. 119+50

F.A. RTE.	SECTION	COUNTY	TOTAL SHEETS	SHEET NO.
TR 55	90-16103-01-BR	WILL	255	208
FED. ROAD DIST. NO. ILLINOIS FED. AID PROJECT			CONTRACT NO. 83126	

FINAL SURVEY	SURVEYED	DATE
NOTE BOOK NO.	PLOTTED	BY
	TEMPLATE	
	AREAS CHECKED	

ORIGINAL SURVEY	SURVEYED	DATE
NOTE BOOK NO.	PLOTTED	BY
	TEMPLATE	
	AREAS CHECKED	



FILE NAME = v:\2545\2545f1xahst\renwick.dgn
 USER NAME = bdeoraene
 PLOT SCALE = 10.0000' / IN.
 PLOT DATE = 5/11/2011

DESIGNED -	REVISED -
DRAWN -	REVISED -
CHECKED -	REVISED -
DATE -	REVISED -

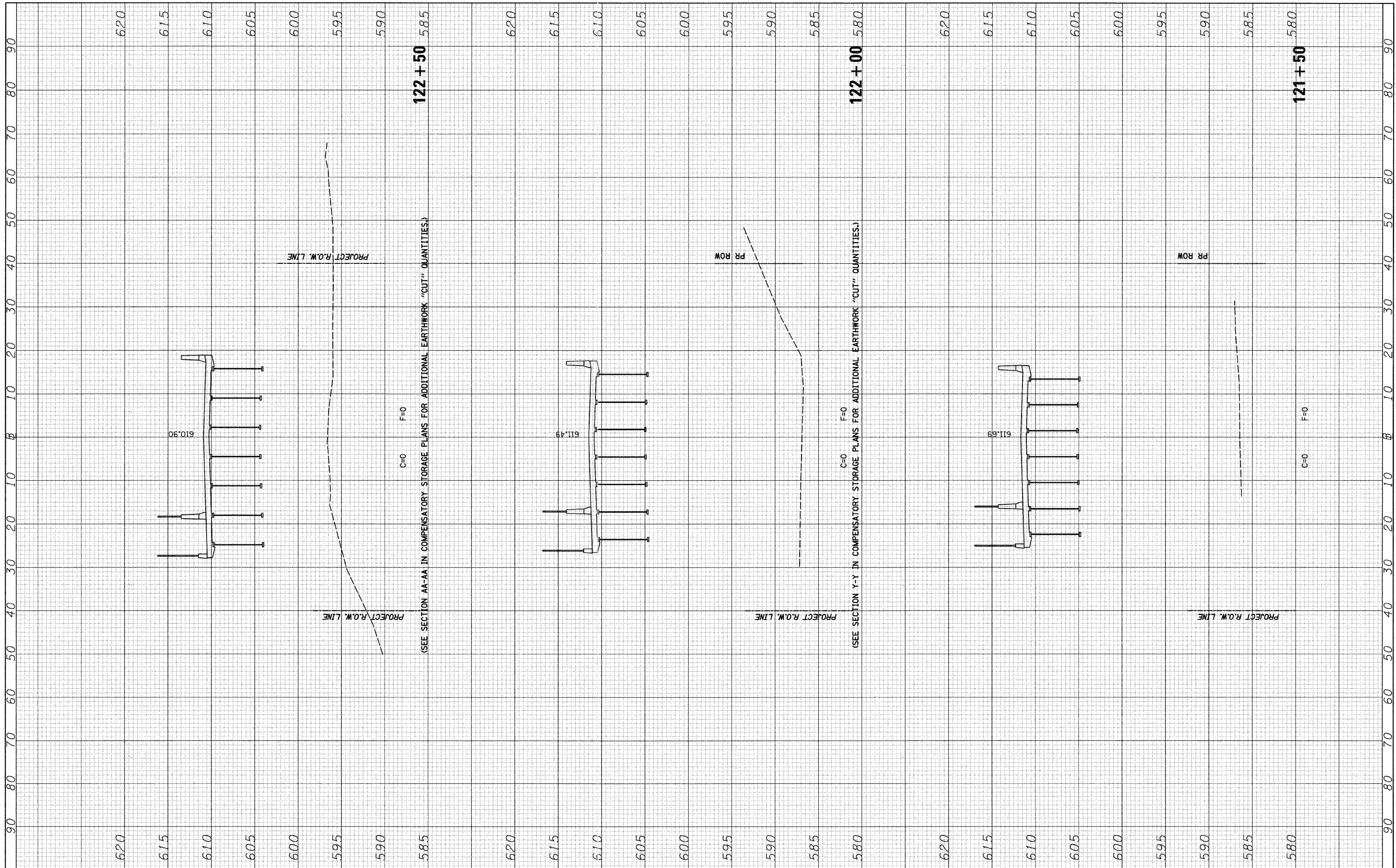
**STATE OF ILLINOIS
 DEPARTMENT OF TRANSPORTATION**

T.R. 55 (RENWICK RD.) STAGE 1 CROSS SECTIONS
 SCALE: H=10 V=5 SHEET NO. 5 OF 8 SHEETS STA. 120+00 TO STA. 121+00

F.A. RTE.	SECTION	COUNTY	TOTAL SHEETS	SHEET NO.
TR 55	90-16103-01-BR	WILL	255	209
CONTRACT NO. 83126				
FED. ROAD DIST. NO. ILLINOIS FED. AID PROJECT				

FINAL SURVEY	SURVEYED	DATE
NOTE BOOK	PLOTTED	BY
NO.	TEMPLATE	
	AREAS CHECKED	

ORIGINAL SURVEY	SURVEYED	DATE
NOTE BOOK	PLOTTED	BY
NO.	TEMPLATE	
	AREAS CHECKED	



FILE NAME = v:\2545\2545f1\sthsRenwick.dgn

USER NAME = bdecaene

DESIGNED -

DRAWN -

CHECKED -

DATE -

REVISIED -

REVISIED -

REVISIED -

REVISIED -

STATE OF ILLINOIS
DEPARTMENT OF TRANSPORTATION

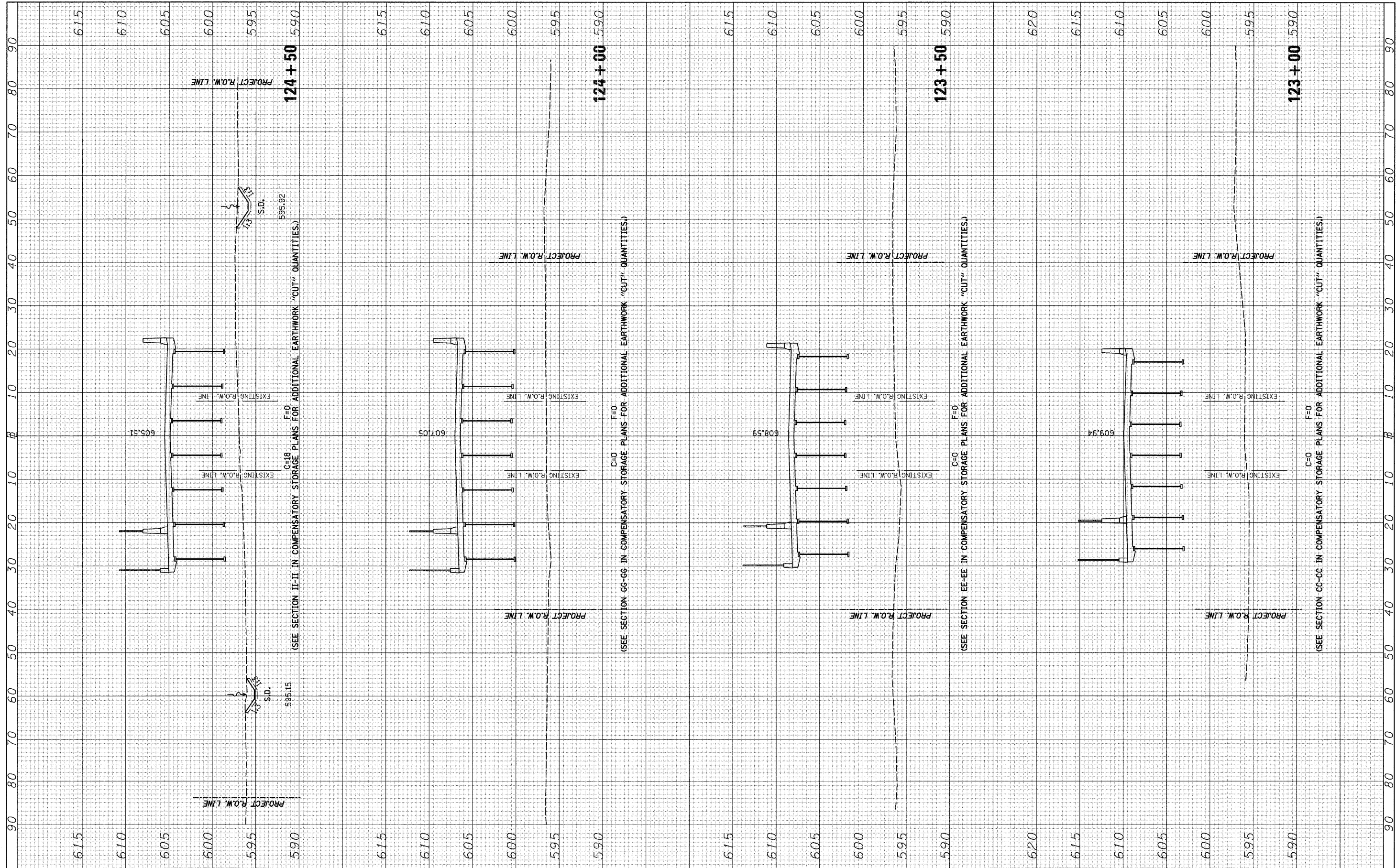
T.R. 55 (RENWICK RD.) STAGE 1 CROSS SECTIONS

SCALE: H=10 V=5 SHEET NO. 6 OF 8 SHEETS STA. 121+50 TO STA. 122+50

F.A. RTE.	SECTION	COUNTY	TOTAL SHEETS	SHEET NO.
TR 55	90-16103-01-BR	WILL	255	210
FED. ROAD DIST. NO. [ILLINOIS] FED. AID PROJECT			CONTRACT NO. 83126	

FINAL SURVEY NO.	SURVEYED	BY	DATE
NOTE BOOK NO.	PLOTTED		
	TEMPLATE		
	AREAS CHECKED		

ORIGINAL SURVEY NO.	SURVEYED	BY	DATE
	PLOTTED		
	TEMPLATE		
	AREAS CHECKED		



FILE NAME = v:\2545\2545F1xshsta\renwick.dgn

USER NAME = bdecarone
 PLOT SCALE = 10.0000' / IN.
 PLOT DATE = 5/11/2011

DESIGNED -	REVISED -
DRAWN -	REVISED -
CHECKED -	REVISED -
DATE -	REVISED -

**STATE OF ILLINOIS
 DEPARTMENT OF TRANSPORTATION**

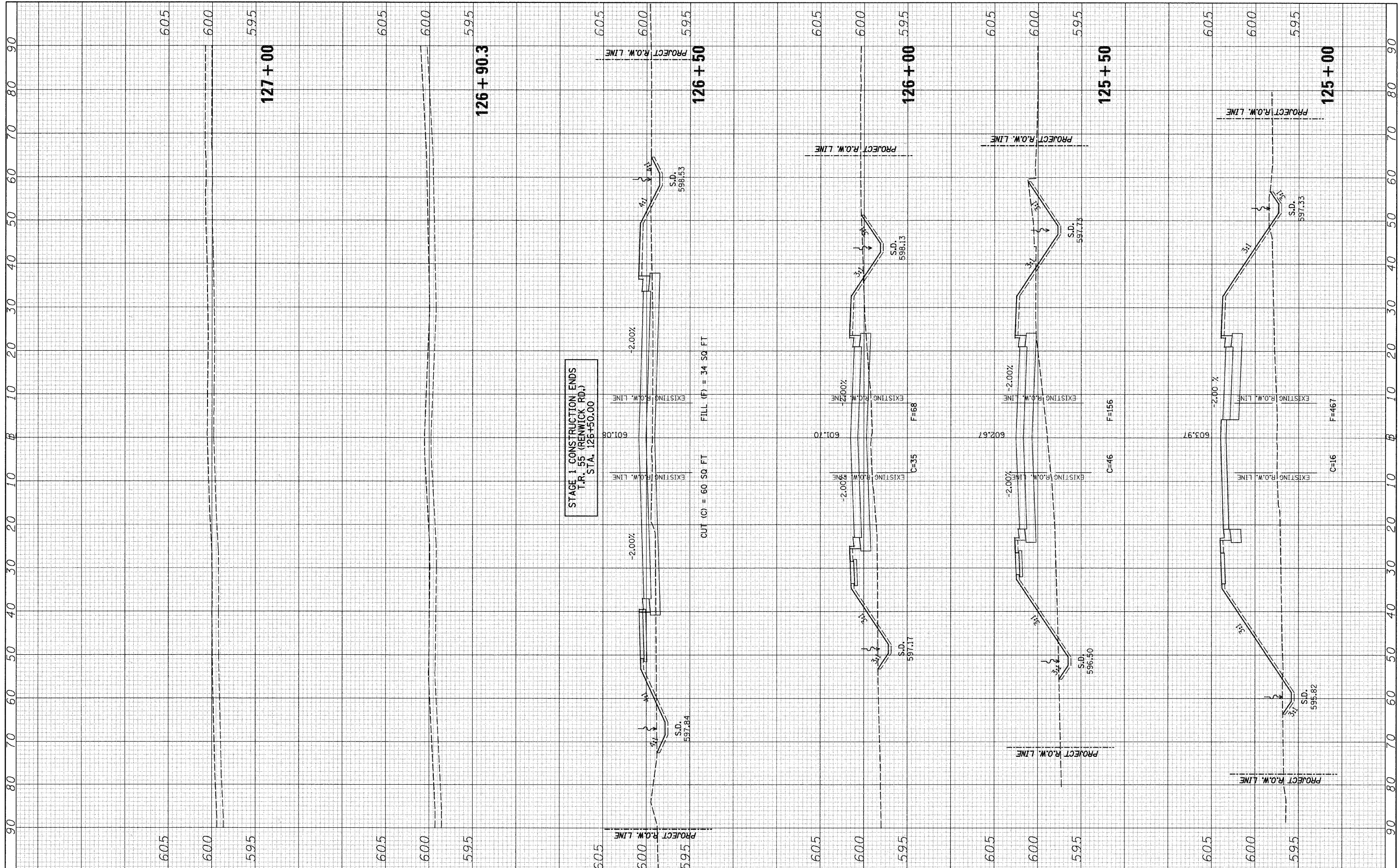
T.R. 55 (RENWICK RD.) STAGE 1 CROSS SECTIONS

SCALE: H=10 V=5 SHEET NO. 7 OF 8 SHEETS STA. 123+00 TO STA. 124+50

F.A. RTE.	SECTION	COUNTY	TOTAL SHEETS	SHEET NO.
TR 55	90-16103-01-BR	WILL	255	211
FED. ROAD DIST. NO. ILLINOIS FED. AID PROJECT			CONTRACT NO. 83126	

FINAL SURVEY	SURVEYED	BY	DATE
NOTE BOOK	PLOTTED		
NO.	TEMPLATE		
	AREAS CHECKED		

ORIGINAL SURVEY	SURVEYED	BY	DATE
NOTE BOOK	PLOTTED		
NO.	TEMPLATE		
	AREAS CHECKED		



STAGE 1 CONSTRUCTION ENDS
T.R. 55 (RENWICK RD.)
STA. 125+50.00

FILE NAME =
v:\2545\2545f1xhts\Renwick.dgn

USER NAME = bdeoraene
PLOT SCALE = 10.0000" / IN.
PLOT DATE = 5/11/2011

DESIGNED -
DRAWN -
CHECKED -
DATE -

REVISED -
REVISED -
REVISED -
REVISED -

STATE OF ILLINOIS
DEPARTMENT OF TRANSPORTATION

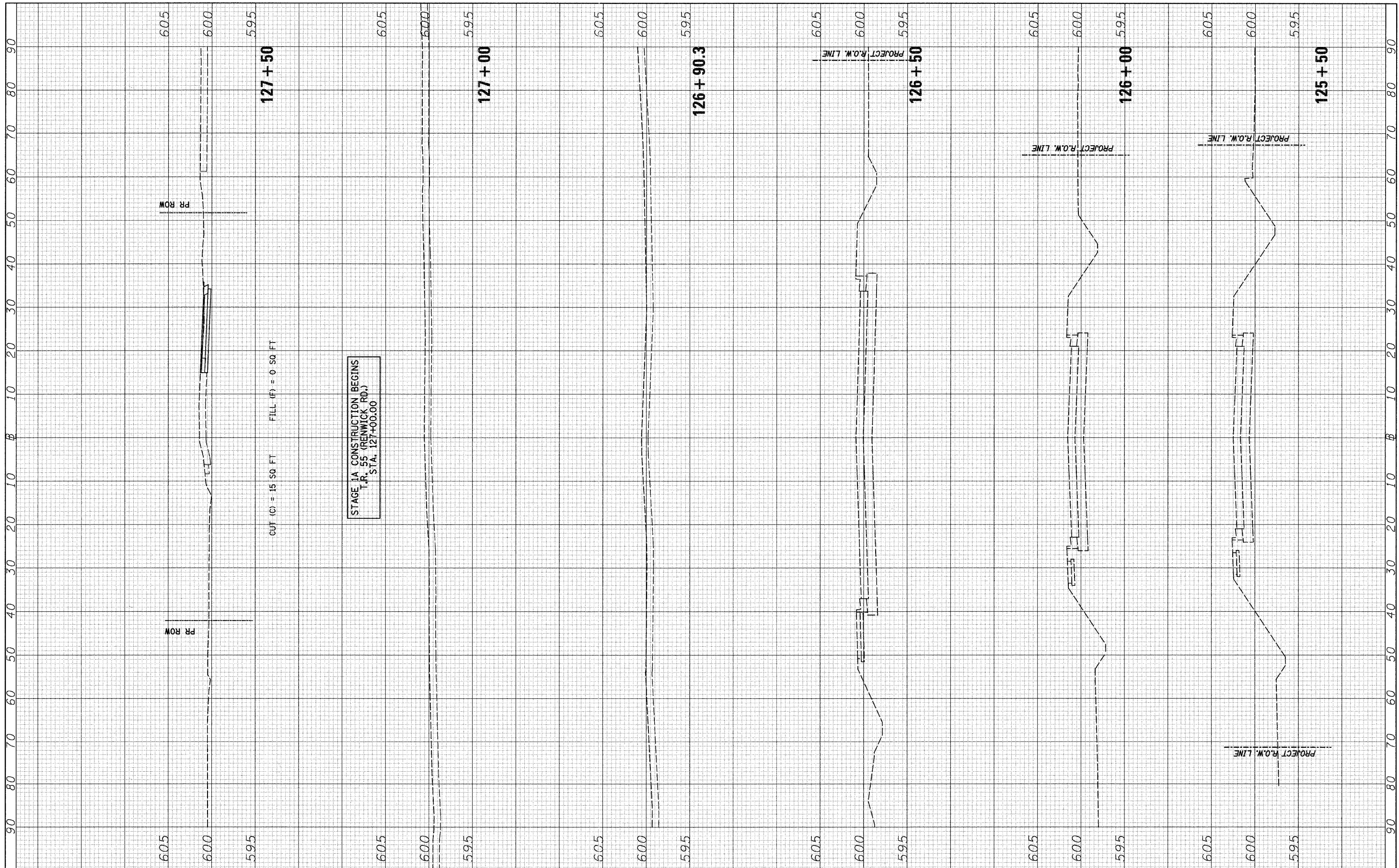
T.R. 55 (RENWICK RD.) STAGE 1 CROSS SECTIONS

SCALE: H=10 V=5 SHEET NO. 8 OF 8 SHEETS STA. 125+00 TO STA. 127+00

F.A. RTE.	SECTION	COUNTY	TOTAL SHEETS	SHEET NO.
TR 55	90-16103-01-BR	WILL	255	212
FED. ROAD DIST. NO.			ILLINOIS FED. AID PROJECT	
			CONTRACT NO. 83126	

FINAL SURVEY NO.	SURVEYED PLOTTED	DATE
NOTE BOOK NO.	TEMPLATE AREAS CHECKED	BY

ORIGINAL SURVEY NO.	SURVEYED PLOTTED	DATE
NOTE BOOK NO.	TEMPLATE AREAS CHECKED	BY



FILE NAME = v:\2545\2545\F1AxshitaRenwick.dgn

USER NAME = bdeoraene

DESIGNED -
DRAWN -
CHECKED -
DATE -

REVISED -
REVISED -
REVISED -
REVISED -

**STATE OF ILLINOIS
DEPARTMENT OF TRANSPORTATION**

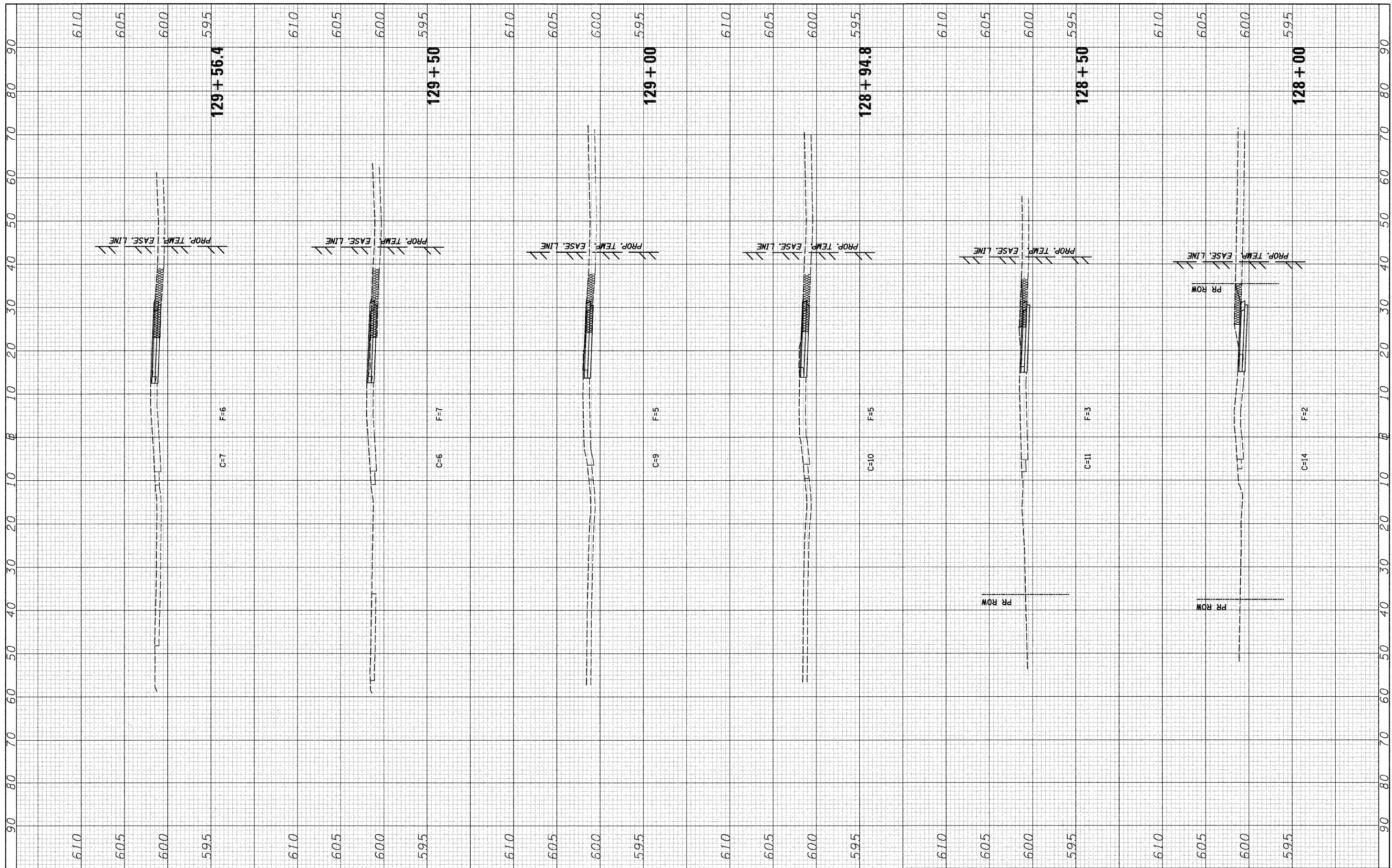
T.R. 55 (RENWICK RD.) STAGE 1A CROSS SECTIONS

SCALE: H=10 V=5 SHEET NO. 1 OF 5 SHEETS STA. 125+50 TO STA. 127+50

F.A. RTE.	SECTION	COUNTY	TOTAL SHEETS	SHEET NO.
TR 55	90-16103-01-BR	WILL	255	213
CONTRACT NO. 83126				
FED. ROAD DIST. NO. ILLINOIS FED. AID PROJECT				

FINAL SURVEY	SURVEYED	DATE
NOTE BOOK NO.	PLOTTED	
	TEMPLATE	
	AREAS CHECKED	

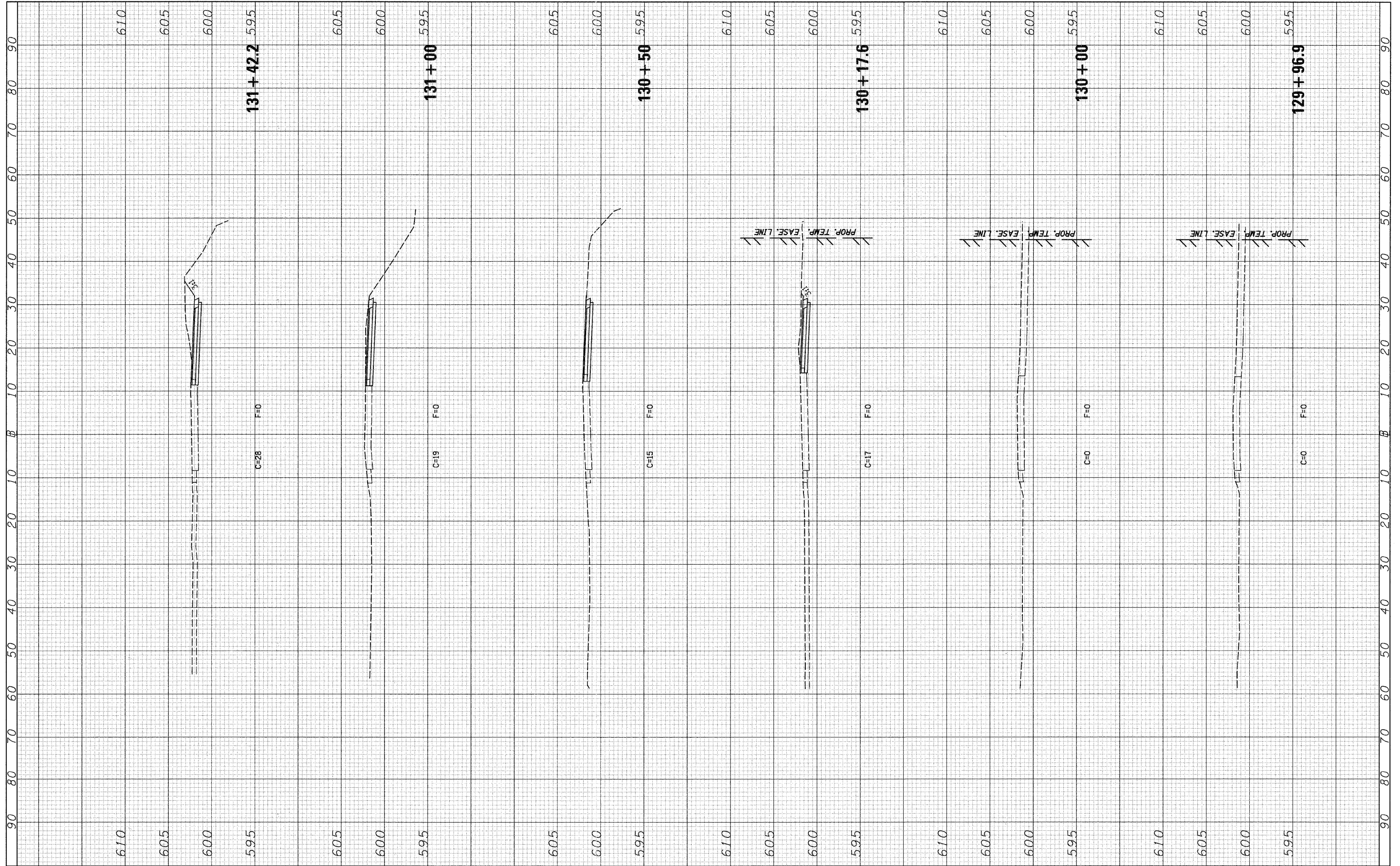
ORIGINAL SURVEY	SURVEYED	DATE
NOTE BOOK NO.	PLOTTED	
	TEMPLATE	
	AREAS CHECKED	



FILE NAME = v:\2645\2545F1\axhtaRenwick.dgn	USER NAME = bdcraene	DESIGNED -	REVISED -	STATE OF ILLINOIS DEPARTMENT OF TRANSPORTATION	T.R. 55 (RENWICK RD.) STAGE 1A CROSS SECTIONS		F.A. RTE.	SECTION	COUNTY	TOTAL SHEETS	SHEET NO.	
	PLOT SCALE = 10.0000' / IN.	DRAWN -	REVISED -		SCALE: H=10 V=5	SHEET NO. 2 OF 5 SHEETS	STA. 128+00 TO STA. 129+56.4	TR 55	90-16103-01-BR	WILL	255	214
	PLOT DATE = 5/11/2011	CHECKED -	REVISED -					CONTRACT NO. 83126				
		DATE -	REVISED -		FED. ROAD DIST. NO. ILLINOIS FED. AID PROJECT							

FINAL SURVEY	SURVEYED	DATE
NOTE BOOK NO.	PLOTTED	BY
	TEMPLATE	
	AREAS CHECKED	

ORIGINAL SURVEY	SURVEYED	DATE
NOTE BOOK NO.	PLOTTED	BY
	TEMPLATE	
	AREAS CHECKED	



FILE NAME = v:\2545\2545f1\axhtaRenwick.dgn
 USER NAME = bdearlene

DESIGNED -
 DRAWN -
 CHECKED -
 DATE -

REVISED -
 REVISED -
 REVISED -
 REVISED -

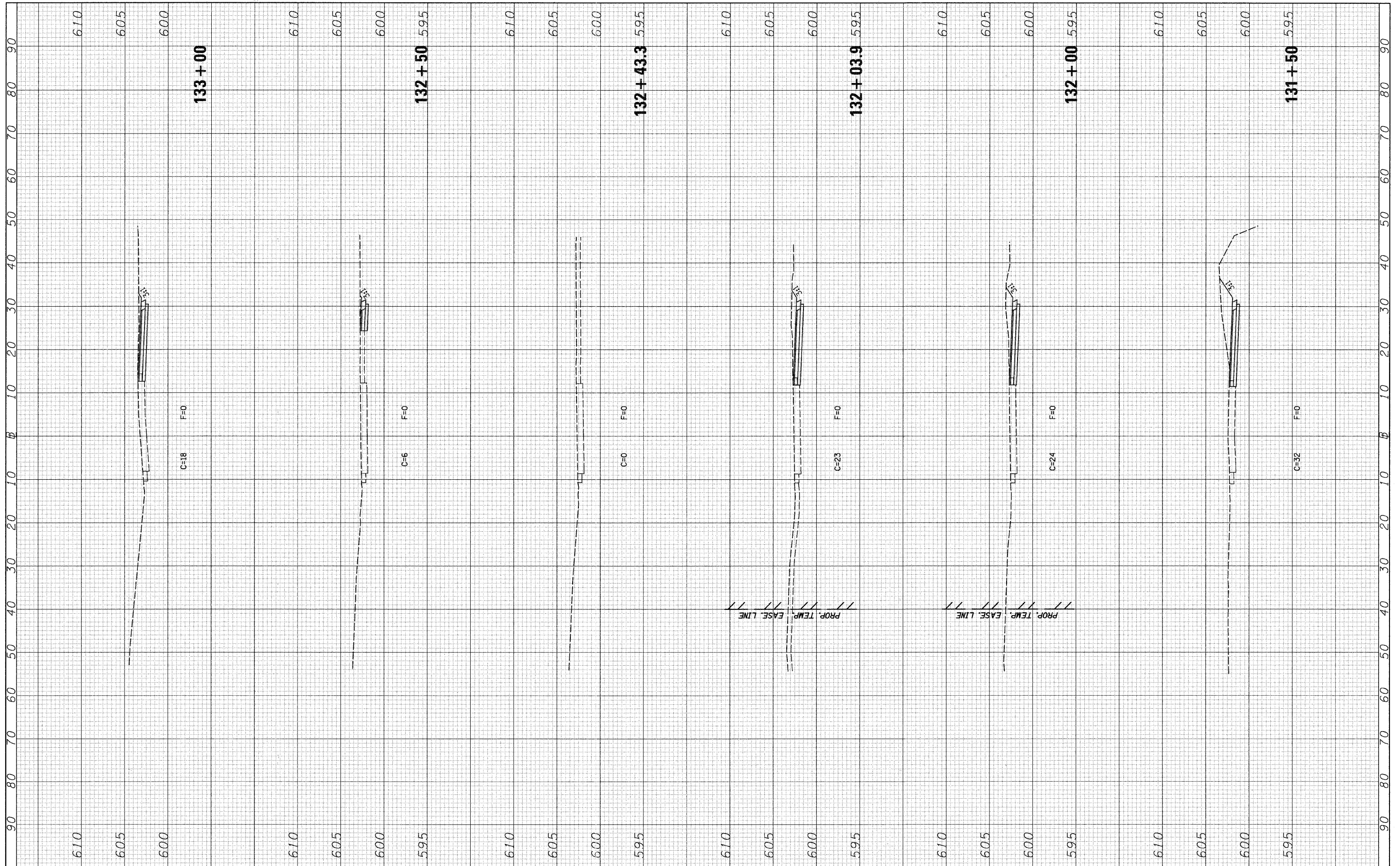
**STATE OF ILLINOIS
 DEPARTMENT OF TRANSPORTATION**

T.R. 55 (RENWICK RD.) STAGE 1A CROSS SECTIONS
 SCALE: H=10 V=5 SHEET NO. 3 OF 5 SHEETS STA. 129+96.9 TO STA. 131+42.2

F.A. RTE.	SECTION	COUNTY	TOTAL SHEETS	SHEET NO.
TR 55	90-16103-01-BR	WILL	255	215
FED. ROAD DIST. NO.			ILLINOIS FED. AID PROJECT	
			CONTRACT NO. 83126	

FINAL SURVEY	SURVEYED	DATE
NOTE BOOK	PLOTTED	BY
NO.	TEMPLATE	
	AREAS CHECKED	

ORIGINAL SURVEY	SURVEYED	DATE
NOTE BOOK	PLOTTED	BY
NO.	TEMPLATE	
	AREAS CHECKED	



FILE NAME =
 v:\2545\2545F1A\ahaRenwick.dgn

USER NAME = bdeoraene
 PLOT SCALE = 10.0000' / IN.
 PLOT DATE = 5/11/2011

DESIGNED -	REVISED -
DRAWN -	REVISED -
CHECKED -	REVISED -
DATE -	REVISED -

**STATE OF ILLINOIS
 DEPARTMENT OF TRANSPORTATION**

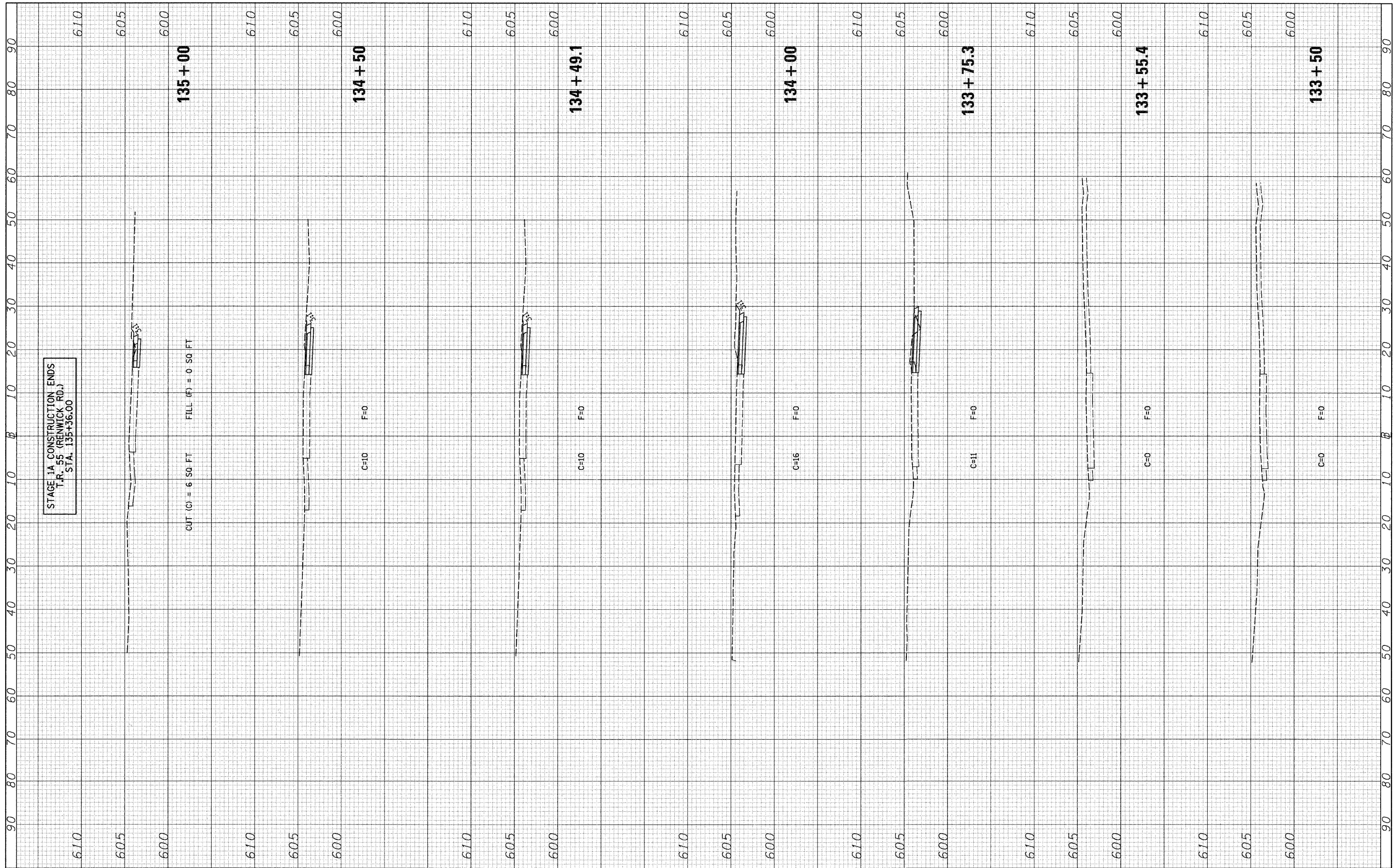
T.R. 55 (RENWICK RD.) STAGE 1A CROSS SECTIONS

SCALE: H=10 V=5 SHEET NO. 4 OF 5 SHEETS STA. 131+50 TO STA. 133+00

F.A. RTE.	SECTION	COUNTY	TOTAL SHEETS	SHEET NO.
TR 55	90-16103-01-BR	WILL	255	216
FED. ROAD DIST. NO. ILLINOIS FED. AID PROJECT			CONTRACT NO. 83126	

FINAL SURVEY	SURVEYED	BY	DATE
NOTE BOOK NO.	PLOTTED		
	TEMPLATE		
	AREAS CHECKED		

ORIGINAL SURVEY	SURVEYED	BY	DATE
NOTE BOOK NO.	PLOTTED		
	TEMPLATE		
	AREAS CHECKED		



FILE NAME =
 v:\2545\2545\F10xhtaRenwick.dgn

USER NAME = bdeoraene
 PLLOT SCALE = 10.0000' / IN.
 PLOT DATE = 5/11/2011

DESIGNED -	REVISED -
DRAWN -	REVISED -
CHECKED -	REVISED -
DATE -	REVISED -

**STATE OF ILLINOIS
 DEPARTMENT OF TRANSPORTATION**

T.R. 55 (RENWICK RD.) STAGE 1A CROSS SECTIONS

SCALE: H=10 V=5 SHEET NO. 5 OF 5 SHEETS STA. 133+50 TO STA. 135+00

F.A. RTE.	SECTION	COUNTY	TOTAL SHEETS	SHEET NO.
TR 55	90-16103-01-BR	WILL	255	217
FED. ROAD DIST. NO. ILLINOIS FED. AID PROJECT			CONTRACT NO. 83126	

FINAL SURVEY	DATE
SURVEYED	BY
PLOTTED	
TEMPLATE	
NOTE BOOK	
NO.	
AREAS CHECKED	

ORIGINAL SURVEY	DATE
SURVEYED	BY
PLOTTED	
TEMPLATE	
NOTE BOOK	
NO.	
AREAS CHECKED	



FILE NAME = v:\2545\2545F1A\ahaRtRver.dgn
 USER NAME = bdecarne
 PLOT SCALE = 10.0000' / IN.
 PLOT DATE = 5/11/2011

DESIGNED -	REVISED -
DRAWN -	REVISED -
CHECKED -	REVISED -
DATE -	REVISED -

**STATE OF ILLINOIS
DEPARTMENT OF TRANSPORTATION**

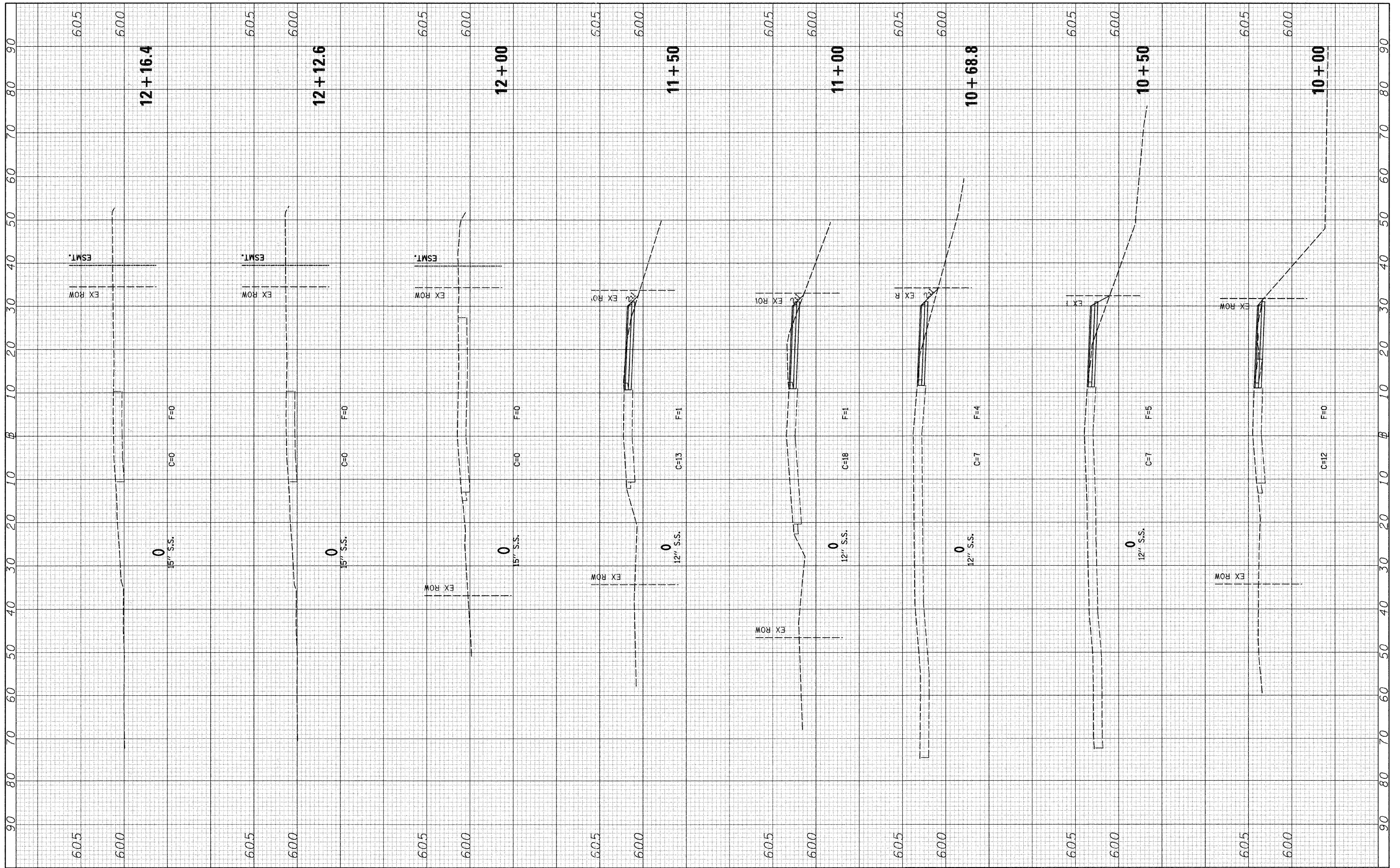
RIVER RD. STAGE 1A CROSS SECTIONS

SCALE: H=10 V=5 SHEET NO. 1 OF 5 SHEETS STA. 7+50 TO STA. 9+50

F.A. RTE.	SECTION	COUNTY	TOTAL SHEETS	SHEET NO.
TR 55	90-16103-01-BR	WILL	255	218
CONTRACT NO. 83126				
FED. ROAD DIST. NO. ILLINOIS FED. AID PROJECT				

FINAL SURVEY NO.	SURVEYED PLOTTED	DATE
NOTE BOOK NO.	TEMPLATE AREAS CHECKED	BY

ORIGINAL SURVEY NO.	SURVEYED PLOTTED	DATE
NOTE BOOK NO.	TEMPLATE AREAS CHECKED	BY



FILE NAME = v:\2545\2545\F1A\st1river.dgn
 USER NAME = bdeoraene
 PLOT SCALE = 10.0000' / IN.
 PLOT DATE = 5/11/2011

DESIGNED -	REVISÉ -
DRAWN -	REVISÉ -
CHECKED -	REVISÉ -
DATE -	REVISÉ -


**STATE OF ILLINOIS
 DEPARTMENT OF TRANSPORTATION**

RIVER RD. STAGE 1A CROSS SECTIONS
 SCALE: H=10 V=5 SHEET NO. 2 OF 5 SHEETS STA. 10+00 TO STA. 12+16.4

F.A. RTE.	SECTION	COUNTY	TOTAL SHEETS	SHEET NO.
TR 55	90-16103-01-BR	WILL	255	219
CONTRACT NO. 83126				
FED. ROAD DIST. NO. ILLINOIS FED. AID PROJECT				

FINAL SURVEY NO.	SURVEYED BY	DATE
PLOTTED		
NOTE BOOK		
AREAS CHECKED		

ORIGINAL SURVEY NO.	SURVEYED BY	DATE
PLOTTED		
NOTE BOOK		
AREAS CHECKED		



FILE NAME = v:\2545\2545f1\axhta\river.dgn
 USER NAME = bdcraene
 PLOT SCALE = 10,0000' / IN.
 PLOT DATE = 5/11/2011

DESIGNED -	REVISED -
DRAWN -	REVISED -
CHECKED -	REVISED -
DATE -	REVISED -

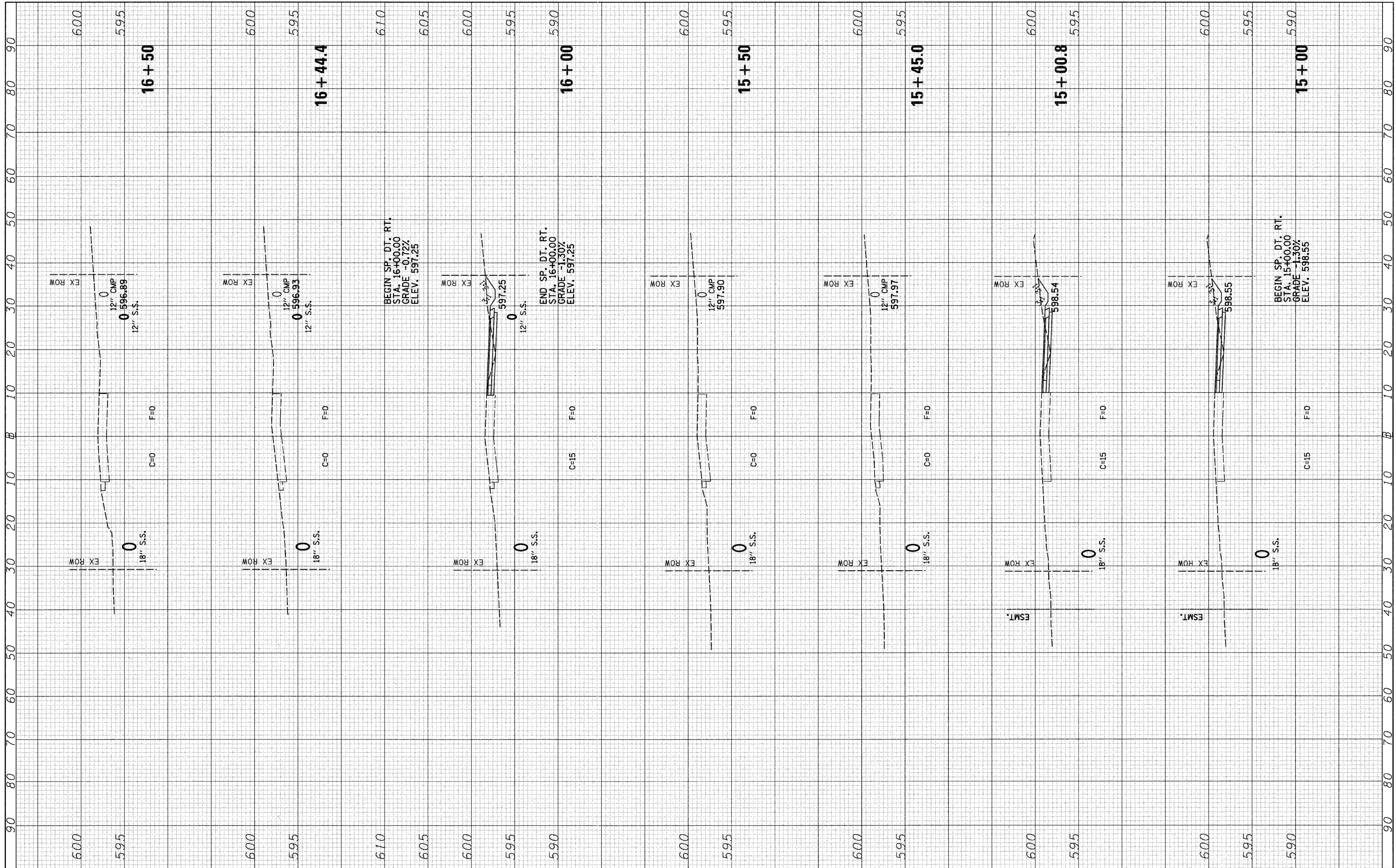
**STATE OF ILLINOIS
 DEPARTMENT OF TRANSPORTATION**

RIVER RD. STAGE 1A CROSS SECTIONS
 SCALE: H=10 V=5 SHEET NO. 3 OF 5 SHEETS STA. 12+50 TO STA. 14+54.2

F.A. RTE.	SECTION	COUNTY	TOTAL SHEETS	SHEET NO.
TR 55	90-16103-01-BR	WILL	255	220
FED. ROAD DIST. NO. ILLINOIS FED. AID PROJECT			CONTRACT NO. B3126	

FINAL SURVEY NO.	SURVEYED BY	DATE
NOTE BOOK NO.	PLOTTED BY	
AREAS CHECKED	TEMPLATE	

ORIGINAL SURVEY NO.	SURVEYED BY	DATE
NOTE BOOK NO.	PLOTTED BY	
AREAS CHECKED	TEMPLATE	



FILE NAME =
v:\2545\2545F1A\stage1river.dgn

USER NAME = bdsraene
DESIGNED -
DRAWN -
CHECKED -
DATE -

REVISOR -
REVISION -
REVISION -
REVISION -

**STATE OF ILLINOIS
DEPARTMENT OF TRANSPORTATION**

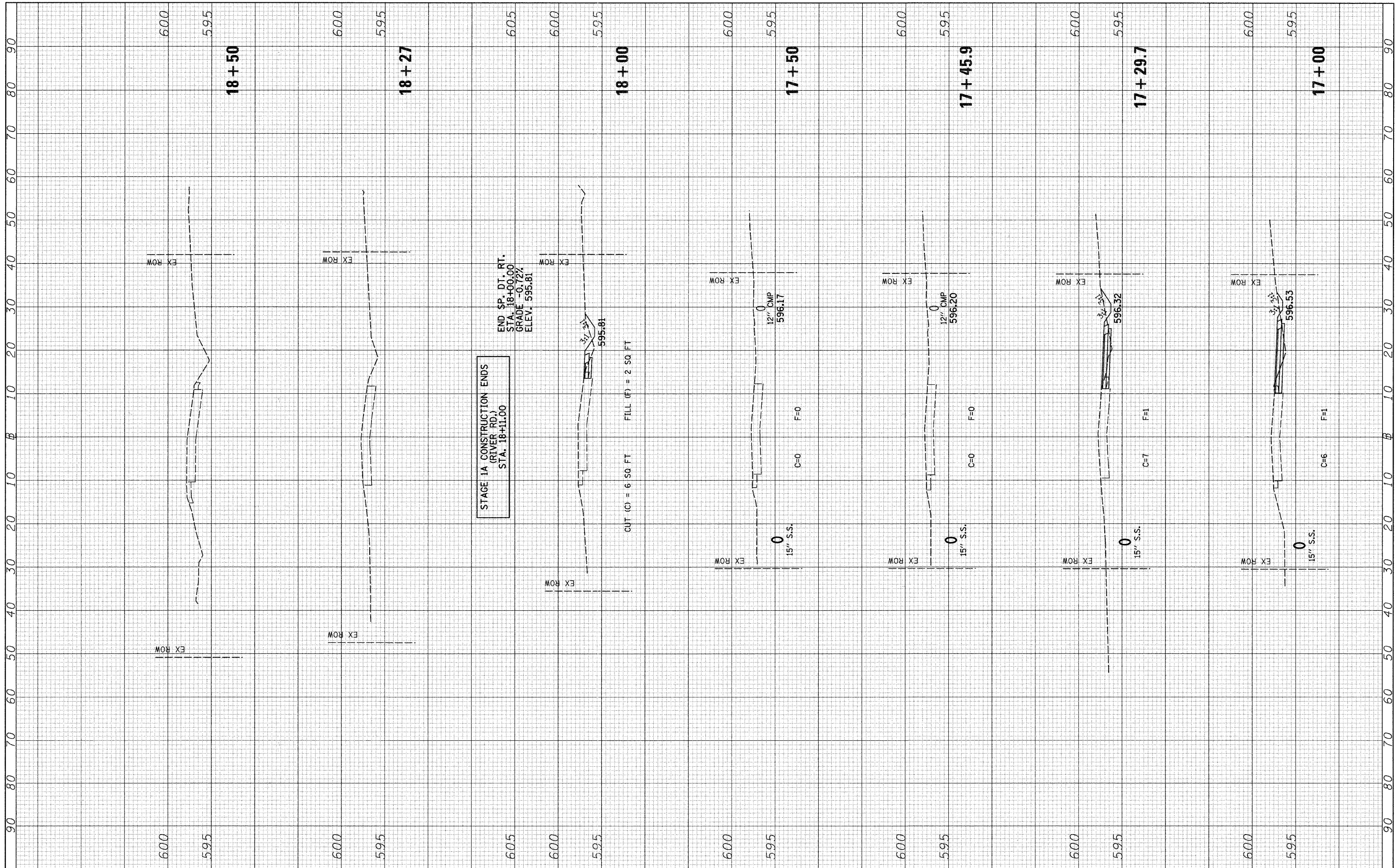
RIVER RD. STAGE 1A CROSS SECTIONS

SCALE: H=10 V=5 SHEET NO. 4 OF 5 SHEETS STA. 15+00 TO STA. 16+50

F.A. RTE.	SECTION	COUNTY	TOTAL SHEETS	SHEET NO.
TR 55	90-16103-01-BR	WILL	255	221
CONTRACT NO. 83126				
FED. ROAD DIST. NO. ILLINOIS FED. AID PROJECT				

FINAL SURVEY	SURVEYED	DATE
NOTE BOOK	PLOTTED	BY
NO.	TEMPLATE	
	AREAS CHECKED	

ORIGINAL SURVEY	SURVEYED	DATE
NOTE BOOK	PLOTTED	BY
NO.	TEMPLATE	
	AREAS CHECKED	



FILE NAME = v:\2545\254571A\st1river.dgn

USER NAME = bdcraene	DESIGNED -	REVISED -
PLOT SCALE = 10.0000' / IN.	DRAWN -	REVISED -
PLOT DATE = 5/11/2011	CHECKED -	REVISED -
	DATE -	REVISED -

**STATE OF ILLINOIS
DEPARTMENT OF TRANSPORTATION**

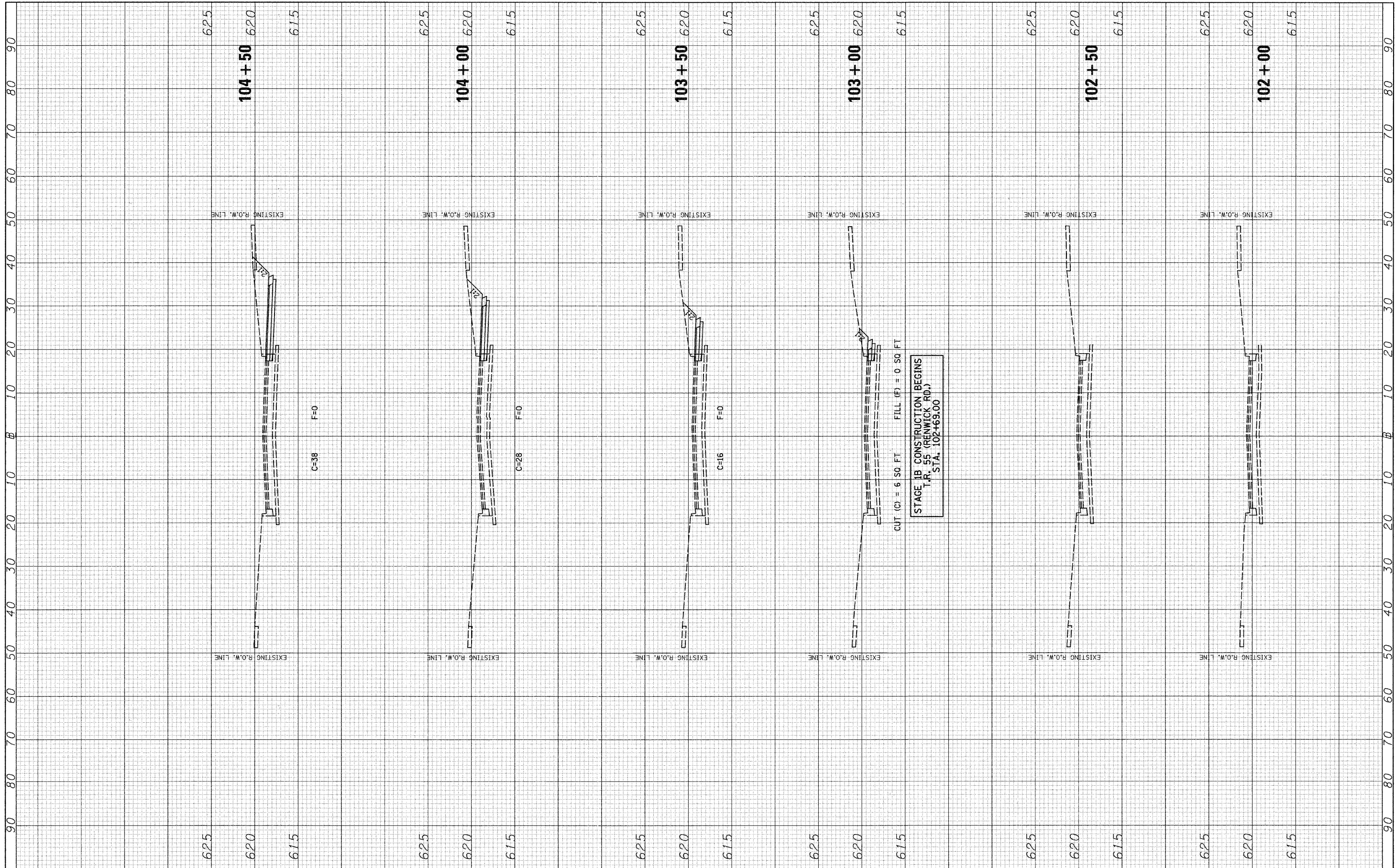
RIVER RD. STAGE 1A CROSS SECTIONS

SCALE: H=10 V=5 SHEET NO. 5 OF 5 SHEETS STA. 17+00 TO STA. 18+50

F.A. RTE.	SECTION	COUNTY	TOTAL SHEETS	SHEET NO.
TR 55	90-16103-01-BR	WILL	255	222
FED. ROAD DIST. NO. [ILLINOIS] FED. AID PROJECT			CONTRACT NO. 83126	

FINAL SURVEY	SURVEYED	DATE
NOTE BOOK NO.	PLOTTED	
	UPDATE	
	AREAS CHECKED	

ORIGINAL SURVEY	SURVEYED	DATE
NOTE BOOK NO.	PLOTTED	
	UPDATE	
	AREAS CHECKED	



FILE NAME =
 v:\2545\2545\F1B\ahaRenwick.dgn

USER NAME = bdcraene	DESIGNED -	REVISED -
PLOT SCALE = 10.0000' / IN.	DRAWN -	REVISED -
PLOT DATE = 5/11/2011	CHECKED -	REVISED -
	DATE -	REVISED -

**STATE OF ILLINOIS
 DEPARTMENT OF TRANSPORTATION**

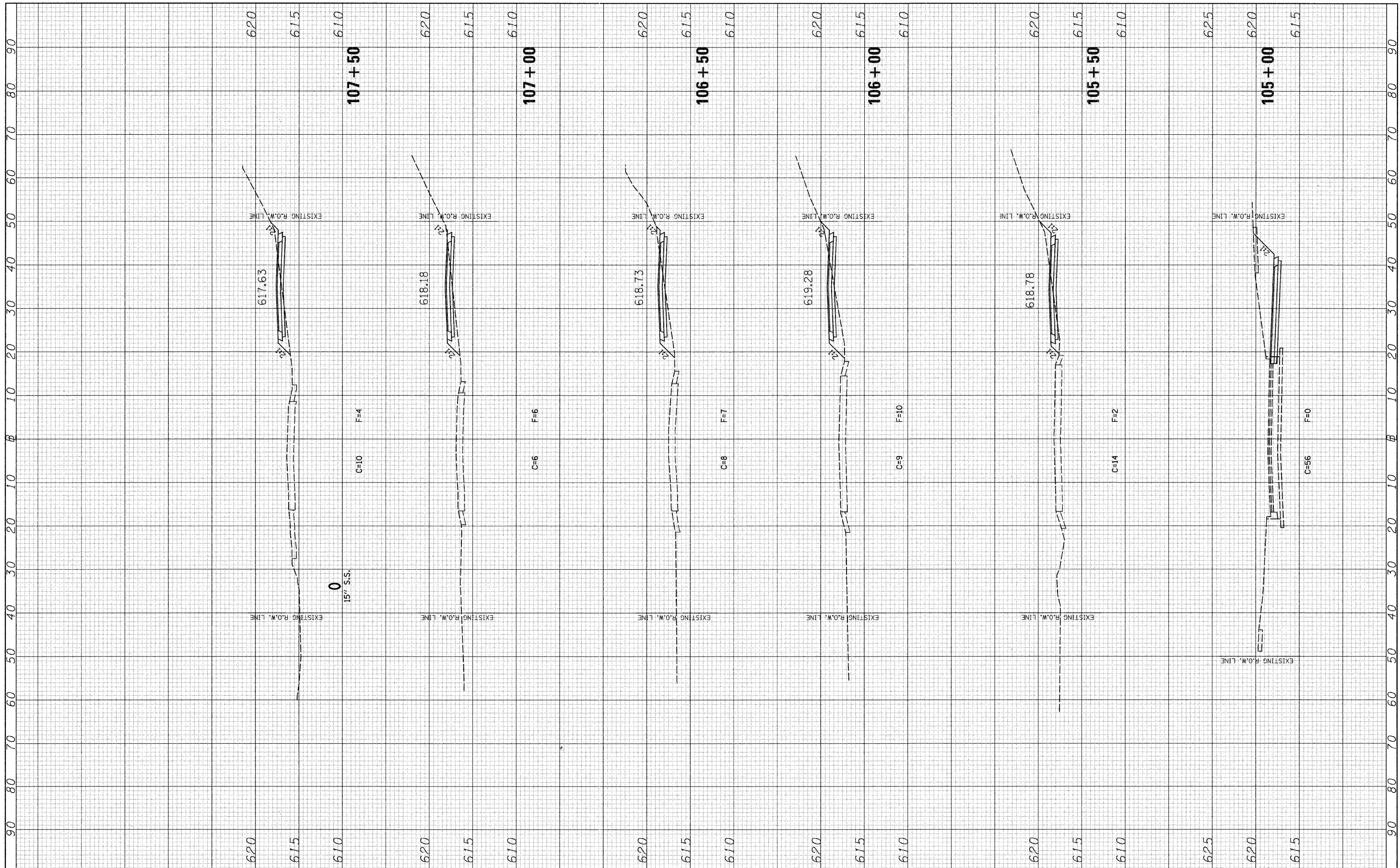
T.R. 55 (RENWICK RD.) STAGE 1B CROSS SECTIONS

SCALE: H=10 V=5 SHEET NO. 1 OF 7 SHEETS STA. 102+00 TO STA. 104+50

F.A. RTE.	SECTION	COUNTY	TOTAL SHEETS	SHEET NO.
TR 55	90-16103-01-BR	WILL	255	223
FED. ROAD DIST. NO.			ILLINOIS FED. AID PROJECT	
			CONTRACT NO. 83126	

FINN	SURVEYED	DATE
	PLOTTED	
	TEMPLATE	
	NO.	
	AREAS CHECKED	

ORIGINAL	SURVEYED	DATE
	PLOTTED	
	TEMPLATE	
	NO.	
	AREAS CHECKED	



FILE NAME =
 v:\2545\254518\ahaRenwick.dgn

USER NAME = bdecreone	DESIGNED -	REVISED -
PLOT SCALE = 10.0000' / IN.	DRAWN -	REVISED -
PLOT DATE = 5/11/2011	CHECKED -	REVISED -
	DATE -	REVISED -

**STATE OF ILLINOIS
 DEPARTMENT OF TRANSPORTATION**

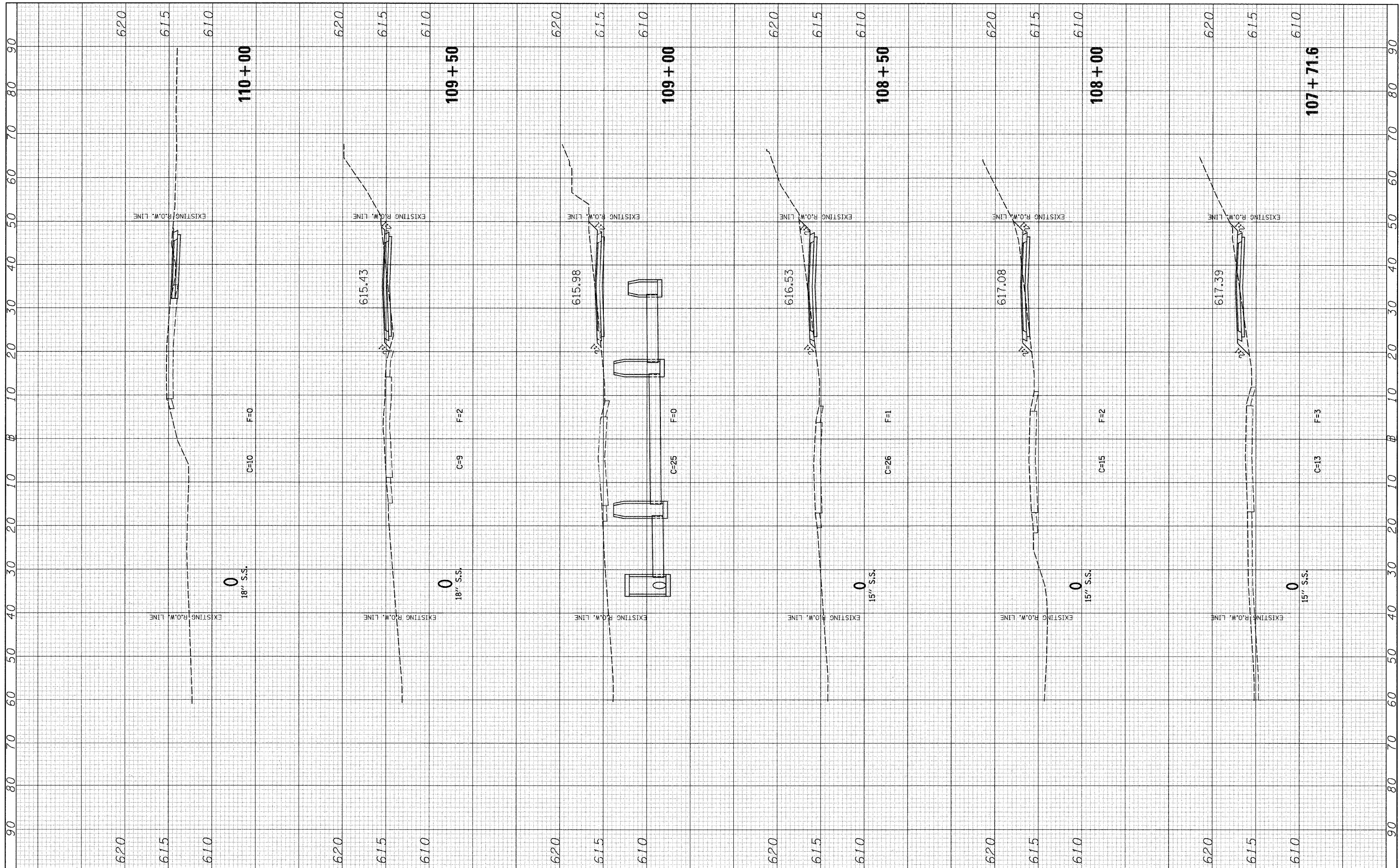
T.R. 55 (RENWICK RD.) STAGE 1B CROSS SECTIONS

SCALE: H=10 V=5 SHEET NO. 2 OF 7 SHEETS STA. 105+00 TO STA. 107+50

F.A. RTE.	SECTION	COUNTY	TOTAL SHEETS	SHEET NO.
TR 55	90-16103-01-BR	WILL	255	224
CONTRACT NO. 83126				
FED. ROAD DIST. NO. ILLINOIS FED. AID PROJECT				

FINAL SURVEY	SURVEYED	BY	DATE
NOTE BOOK NO.	PLOTTED		
	TEMPLATE		
	AREAS CHECKED		

ORIGINAL SURVEY	SURVEYED	BY	DATE
NOTE BOOK NO.	PLOTTED		
	TEMPLATE		
	AREAS CHECKED		



FILE NAME = v:\2545\2545f18xhtaRenwick.dgn
 USER NAME = bdeorone
 PLOT SCALE = 10.0000' / IN.
 PLOT DATE = 5/11/2011

DESIGNED -	REVISED -
DRAWN -	REVISED -
CHECKED -	REVISED -
DATE -	REVISED -

**STATE OF ILLINOIS
DEPARTMENT OF TRANSPORTATION**

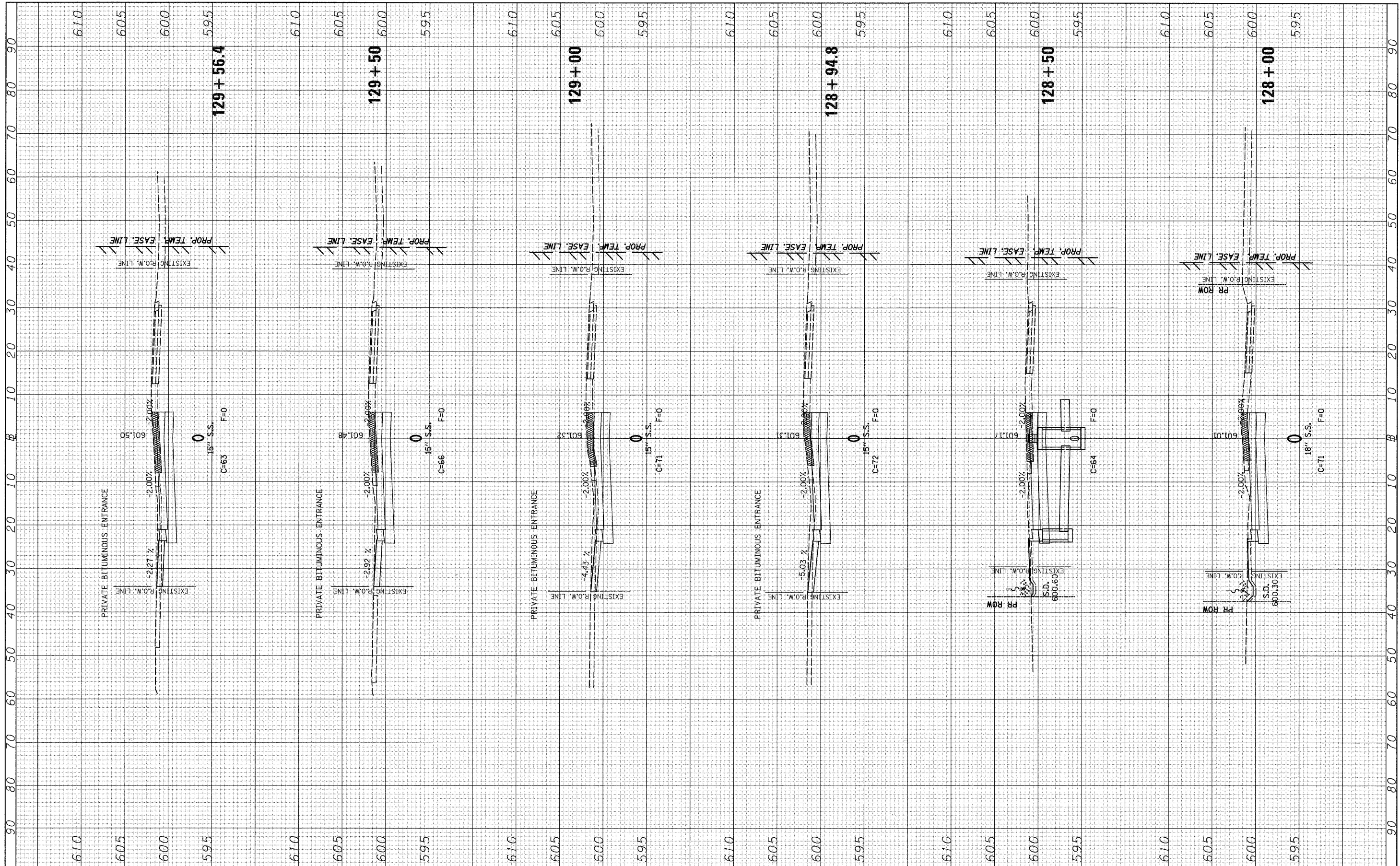
T.R. 55 (RENWICK RD.) STAGE 1B CROSS SECTIONS

SCALE: H=10 V=5 SHEET NO. 3 OF 7 SHEETS STA. 107+71.6 TO STA. 110+00

F.A. RTE.	SECTION	COUNTY	TOTAL SHEETS	SHEET NO.
TR 55	90-16103-01-BR	WILL	255	225
CONTRACT NO. 83126			ILLINOIS FED. AID PROJECT	

FINAL SURVEY	DATE
SURVEYED	BY
PLOTTED	
NOTE BOOK	
AREAS CHECKED	
NO.	

ORIGINAL SURVEY	DATE
SURVEYED	BY
PLOTTED	
NOTE BOOK	
AREAS CHECKED	
NO.	



FILE NAME = v:\2545\254518xhtaRenwickok.dgn
 USER NAME = bdearone
 PLOT SCALE = 10.0000' / IN.
 PLOT DATE = 5/11/2011

DESIGNED -	REVISED -
DRAWN -	REVISED -
CHECKED -	REVISED -
DATE -	REVISED -

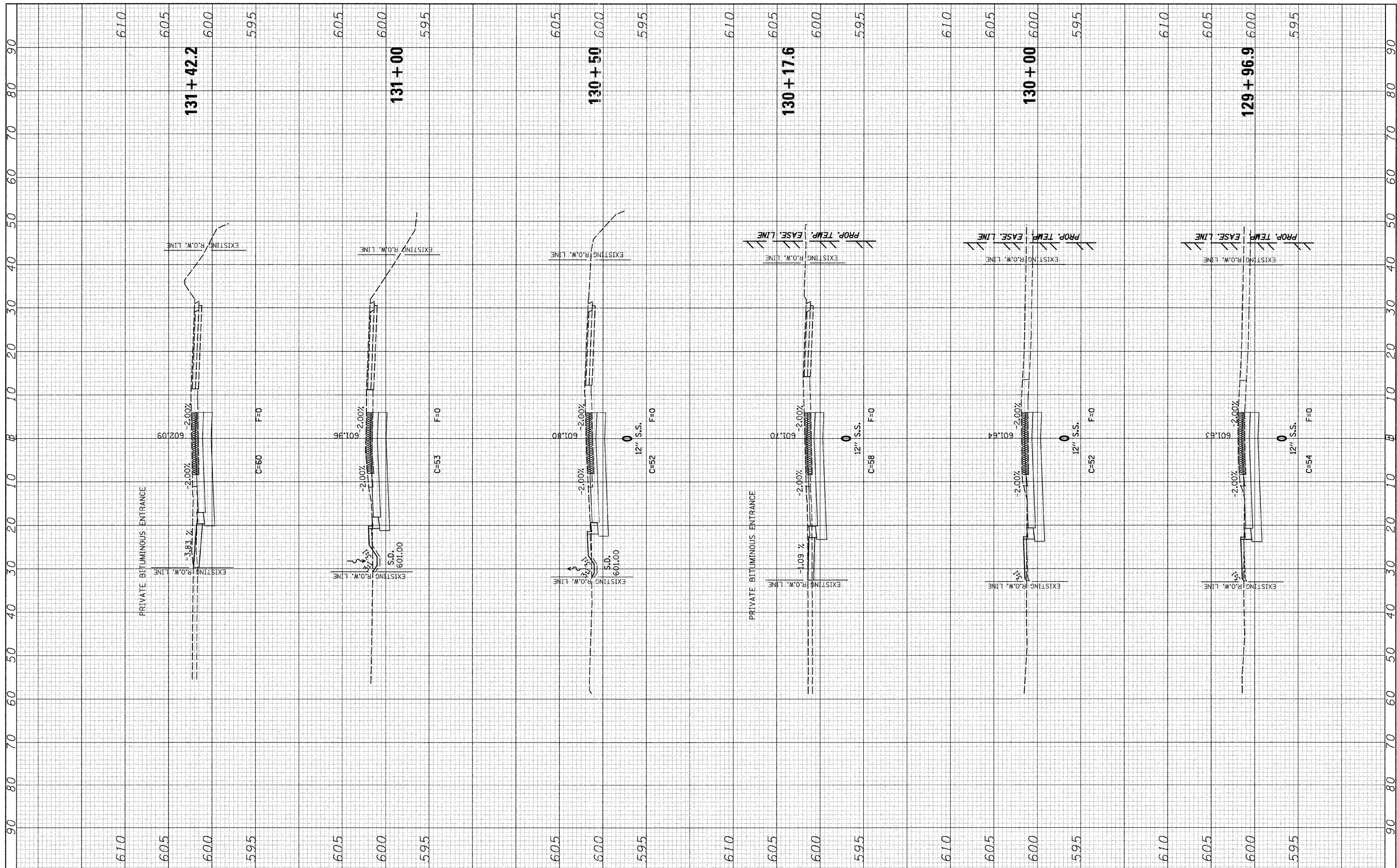
**STATE OF ILLINOIS
DEPARTMENT OF TRANSPORTATION**

T.R. 55 (RENWICK RD.) STAGE 1B CROSS SECTIONS
 SCALE: H=10 V=5 SHEET NO. 4 OF 7 SHEETS STA. 128+00 TO STA. 129+56.4

F.A. RTE.	SECTION	COUNTY	TOTAL SHEETS	SHEET NO.
TR 55	90-16103-01-BR	WILL	255	226
CONTRACT NO. 83126				
FED. ROAD DIST. NO. ILLINOIS FED. AID PROJECT				

FINAL SURVEY	SURVEYED	DATE
NOTE BOOK NO.	PLOTTED	BY
AREAS CHECKED	TEMPLATE	

ORIGINAL SURVEY	SURVEYED	DATE
NOTE BOOK NO.	PLOTTED	BY
AREAS CHECKED	TEMPLATE	



FILE NAME = v:\2545\2545F1BxhtaRenwiok.dgn
 USER NAME = bdeoraene
 PLOT SCALE = 10.0000' / IN.
 PLOT DATE = 5/11/2011

DESIGNED -	REVISED -
DRAWN -	REVISED -
CHECKED -	REVISED -
DATE -	REVISED -

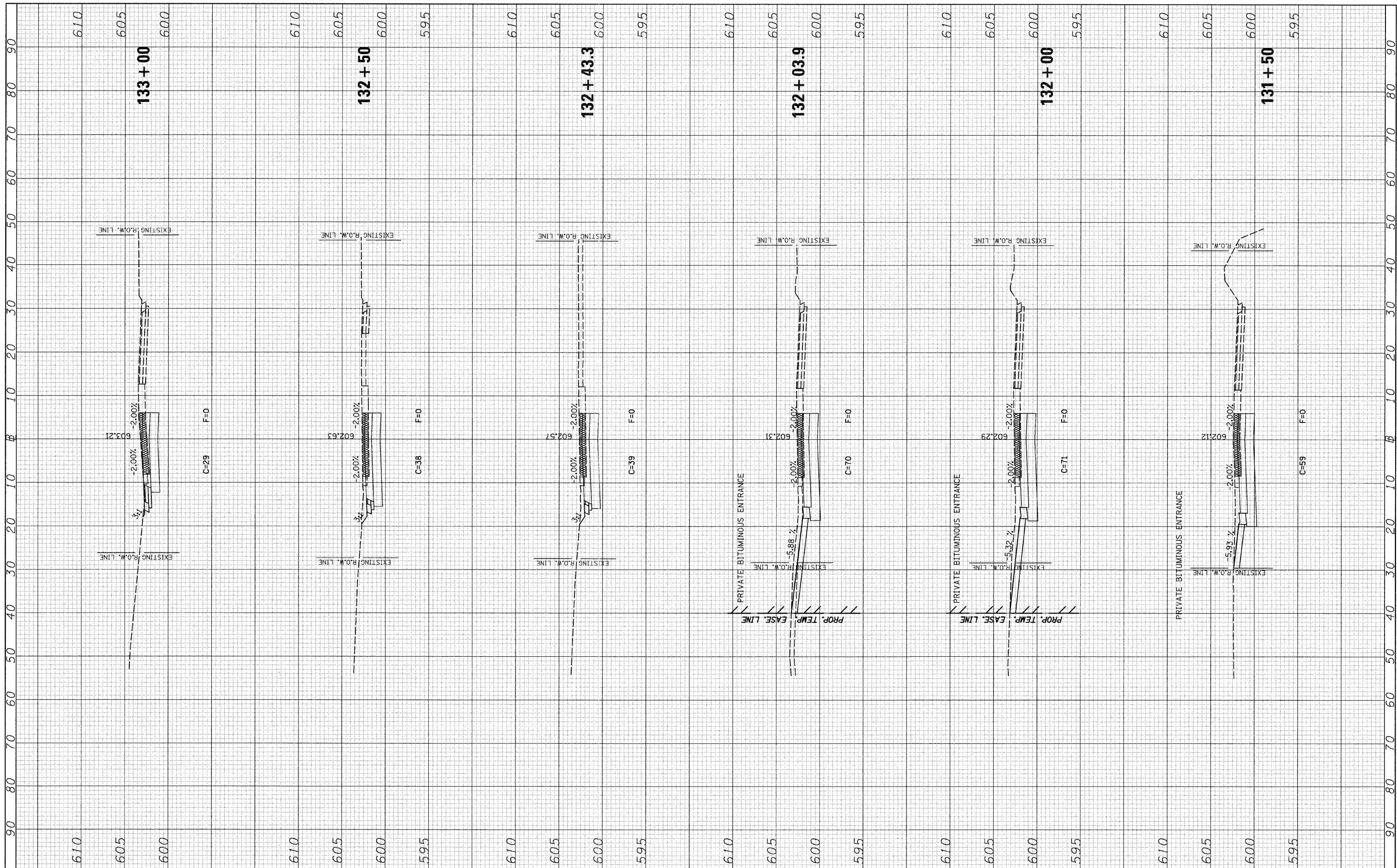
**STATE OF ILLINOIS
 DEPARTMENT OF TRANSPORTATION**

T.R. 55 (RENWICK RD.) STAGE 1B CROSS SECTIONS
 SCALE: H=10 V=5 SHEET NO. 5 OF 7 SHEETS STA. 129+96.9 TO STA. 131+42.2

F.A. RTE.	SECTION	COUNTY	TOTAL SHEETS	SHEET NO.
TR 55	90-16103-01-BR	WILL	255	227
CONTRACT NO. 83126				
FED. ROAD DIST. NO. ILLINOIS FED. AID PROJECT				

FINAL SURVEY	DATE
SURVEYED	BY
PLOTTED	
NOTE BOOK	
AREAS CHECKED	
NO.	

ORIGINAL SURVEY	DATE
SURVEYED	BY
PLOTTED	
NOTE BOOK	
AREAS CHECKED	
NO.	



FILE NAME =
 v:\2545\2545F1BxhtaRenwick.dgn

USER NAME = bdcgr-ne
 DESIGNED -
 DRAWN -
 CHECKED -
 DATE -

REVISIONS:
 REVISION NO. | DATE | DESCRIPTION
 1 | | |
 2 | | |
 3 | | |

**STATE OF ILLINOIS
 DEPARTMENT OF TRANSPORTATION**

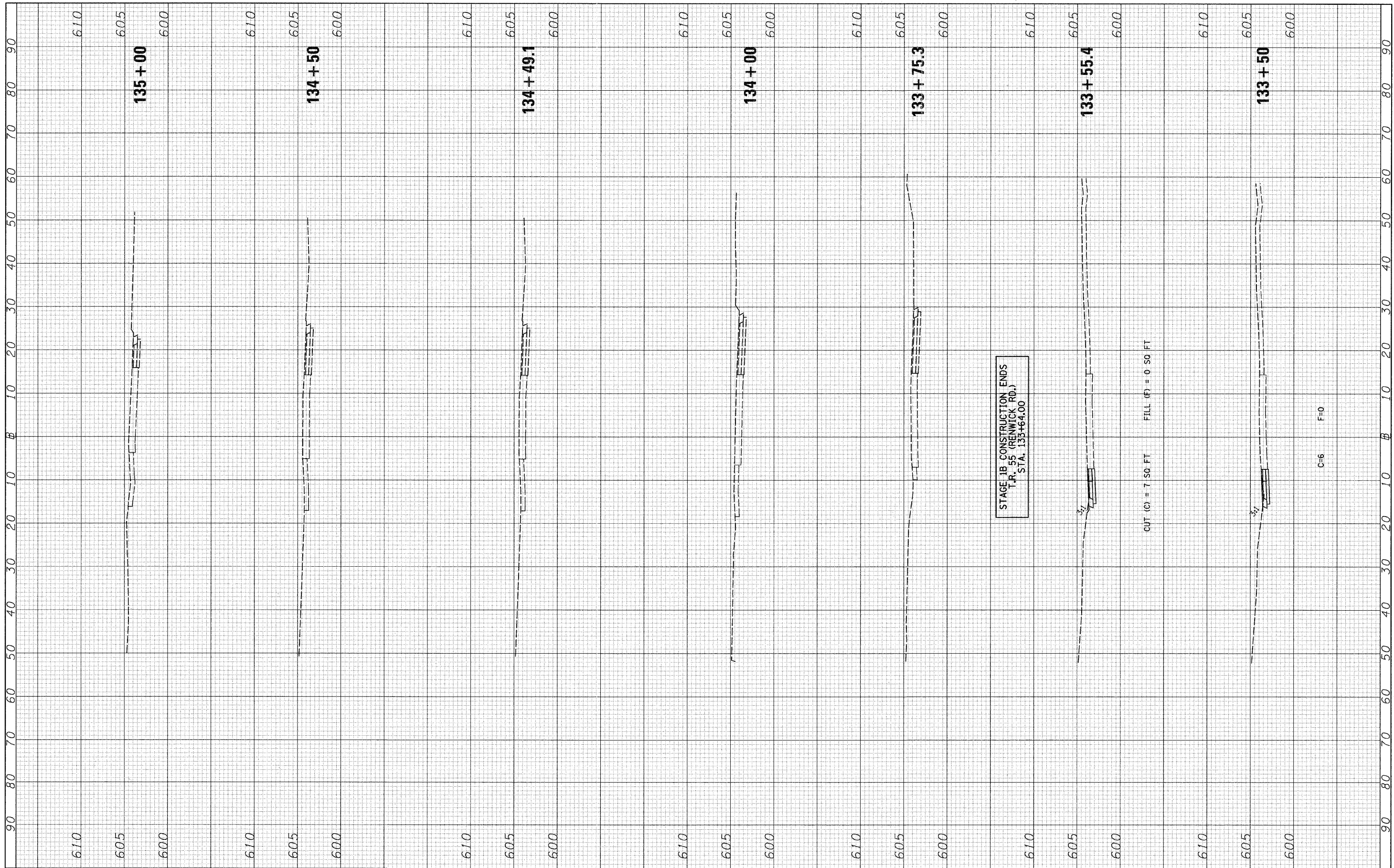
T.R. 55 (RENWICK RD.) STAGE 1B CROSS SECTIONS

SCALE: H=10 V=5 SHEET NO. 6 OF 7 SHEETS STA. 131+50 TO STA. 133+00

F.A. RTE.	SECTION	COUNTY	TOTAL SHEETS	SHEET NO.
TR 55	90-16103-01-BR	WILL	255	228
CONTRACT NO. 83126				
FED. ROAD DIST. NO.		ILLINOIS FED. AID PROJECT		

FINAL SURVEY NO.	SURVEYED PLOTTED	DATE
NOTE BOOK NO.	TEMPLATE AREAS CHECKED	BY

ORIGINAL SURVEY NO.	SURVEYED PLOTTED	DATE
NOTE BOOK NO.	TEMPLATE AREAS CHECKED	BY



FILE NAME = v:\2545\2545F1B\shstaRenwick.dgn

USER NAME = bdcraene
 PLT SCALE = 10.0000" / IN.
 PLT DATE = 5/11/2011

DESIGNED -	REVISED -
DRAWN -	REVISED -
CHECKED -	REVISED -
DATE -	REVISED -

**STATE OF ILLINOIS
 DEPARTMENT OF TRANSPORTATION**

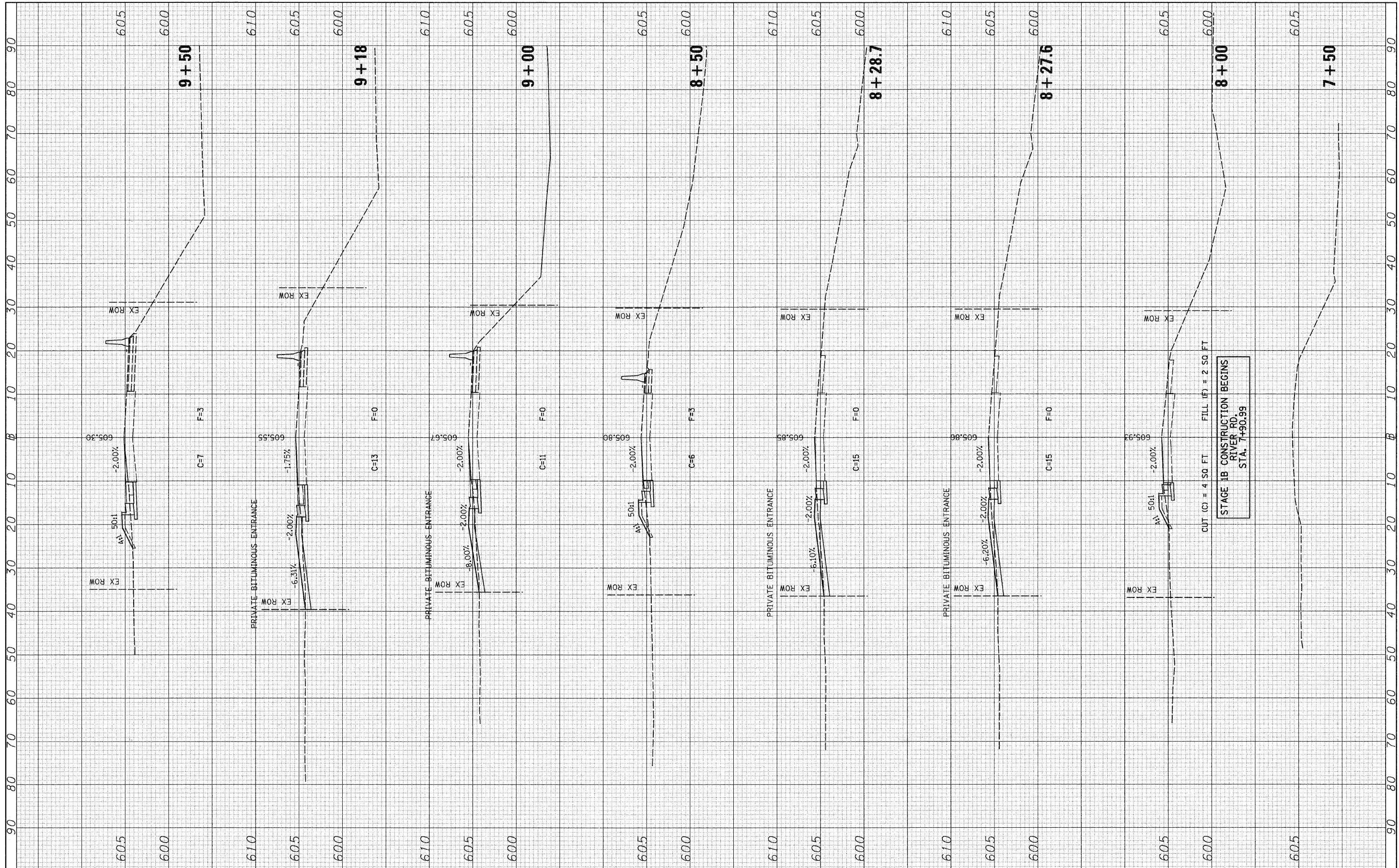
T.R. 55 (RENNICK RD.) STAGE 1B CROSS SECTIONS

SCALE: H=10 V=5 SHEET NO. 7 OF 7 SHEETS STA. 133+50 TO STA. 135+00

F.A. RTE.	SECTION	COUNTY	TOTAL SHEETS	SHEET NO.
TR 55	90-16103-01-BR	WILL	255	229
FED. ROAD DIST. NO. ILLINOIS FED. AID PROJECT			CONTRACT NO. 83126	

FINAL SURVEY	SURVEYED	BY	DATE
NOTE BOOK NO.	PLOTTED		
	TEMPLATE		
	AREAS CHECKED		

ORIGINAL SURVEY	SURVEYED	BY	DATE
NOTE BOOK NO.	PLOTTED		
	TEMPLATE		
	AREAS CHECKED		



FILE NAME = v:\2545\2545f1b\ahsta1rver.dgn
 USER NAME = bdeoraene

DESIGNED -	REVISED -
DRAWN -	REVISED -
CHECKED -	REVISED -
DATE -	REVISED -

**STATE OF ILLINOIS
DEPARTMENT OF TRANSPORTATION**


RIVER RD. STAGE 1B CROSS SECTIONS

SCALE: H=10 V=5 SHEET NO. 1 OF 6 SHEETS STA. 7+50 TO STA. 9+50

F.A. RTE.	SECTION	COUNTY	TOTAL SHEETS	SHEET NO.
TR 55	90-16103-01-BR	WILL	255	230
FED. ROAD DIST. NO. ILLINOIS FED. AID PROJECT			CONTRACT NO. 83126	

FINN	DATE
SURVEYED	BY
PLOTTED	
NOTE BOOK	
AREAS CHECKED	
NO.	

ORIGINAL	DATE
SURVEYED	BY
PLOTTED	
NOTE BOOK	
AREAS CHECKED	
NO.	



FILE NAME = v:\2545\2545f1b\shhta1river.dgn

USER NAME = bdcraene	DESIGNED -	REVISED -
PLOT SCALE = 10.0000' / IN.	DRAWN -	REVISED -
PLOT DATE = 5/11/2011	CHECKED -	REVISED -
	DATE -	REVISED -

**STATE OF ILLINOIS
DEPARTMENT OF TRANSPORTATION**

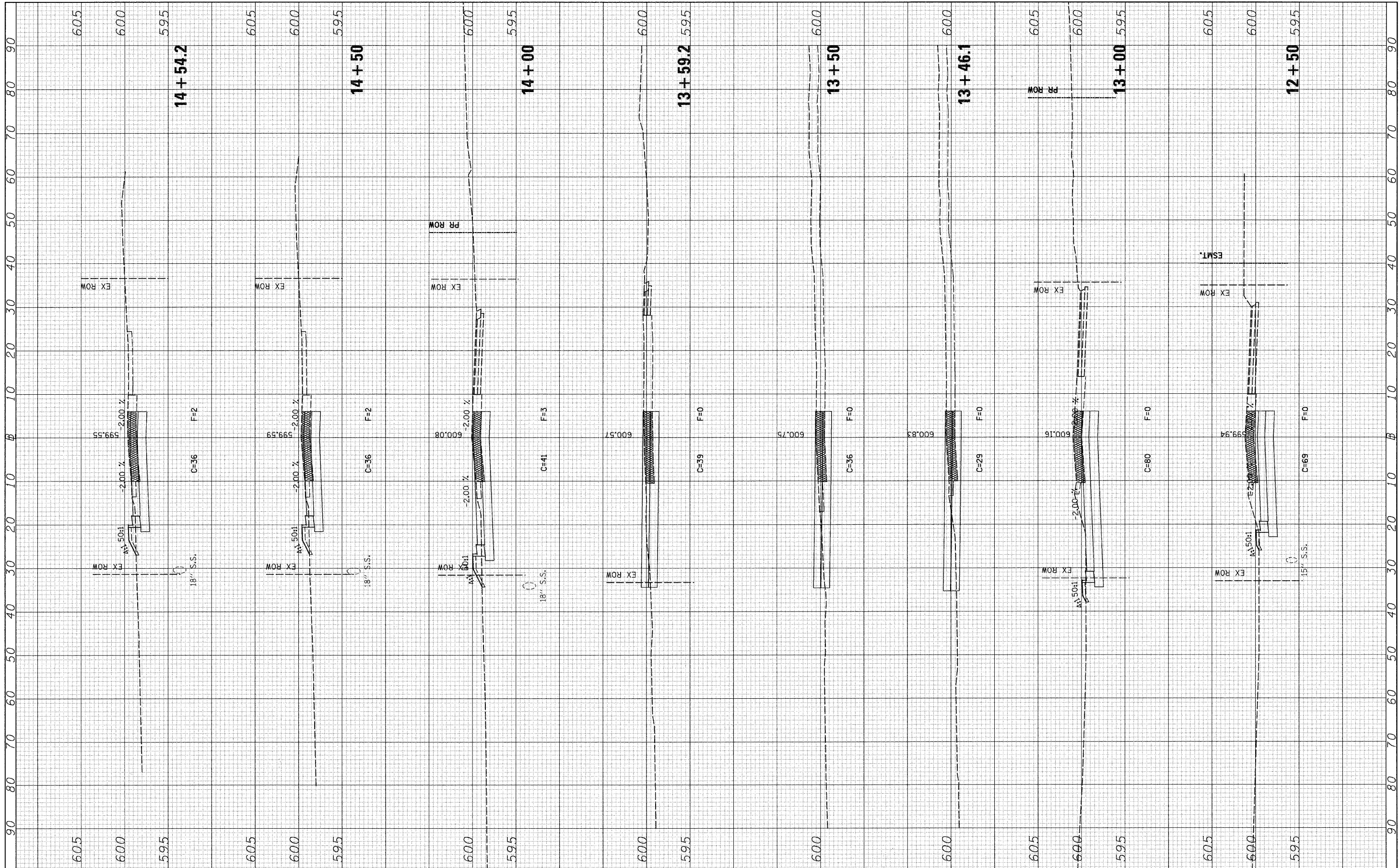
RIVER RD. STAGE 1B CROSS SECTIONS

SCALE: H=10 V=5 SHEET NO. 2 OF 6 SHEETS STA. 10+00 TO STA. 12+16.4

F.A. RTE.	SECTION	COUNTY	TOTAL SHEETS	SHEET NO.
TR 55	90-16103-01-BR	WILL	255	231
FED. ROAD DIST. NO. [ILLINOIS] FED. AID PROJECT			CONTRACT NO. 83126	

FINAL SURVEY	SURVEYED	DATE
NOTE BOOK	PLOTTED	BY
NO.	DATE	
	AREAS CHECKED	

ORIGINAL SURVEY	SURVEYED	DATE
NOTE BOOK	PLOTTED	BY
NO.	DATE	
	AREAS CHECKED	



FILE NAME = v:\2545\2545f1b\shsta1river.dgn
 USER NAME = bdeoraene
 PLOT SCALE = 10.0000' / IN.
 PLOT DATE = 5/11/2011

DESIGNED -	REVISED -
DRAWN -	REVISED -
CHECKED -	REVISED -
DATE -	REVISED -

**STATE OF ILLINOIS
 DEPARTMENT OF TRANSPORTATION**

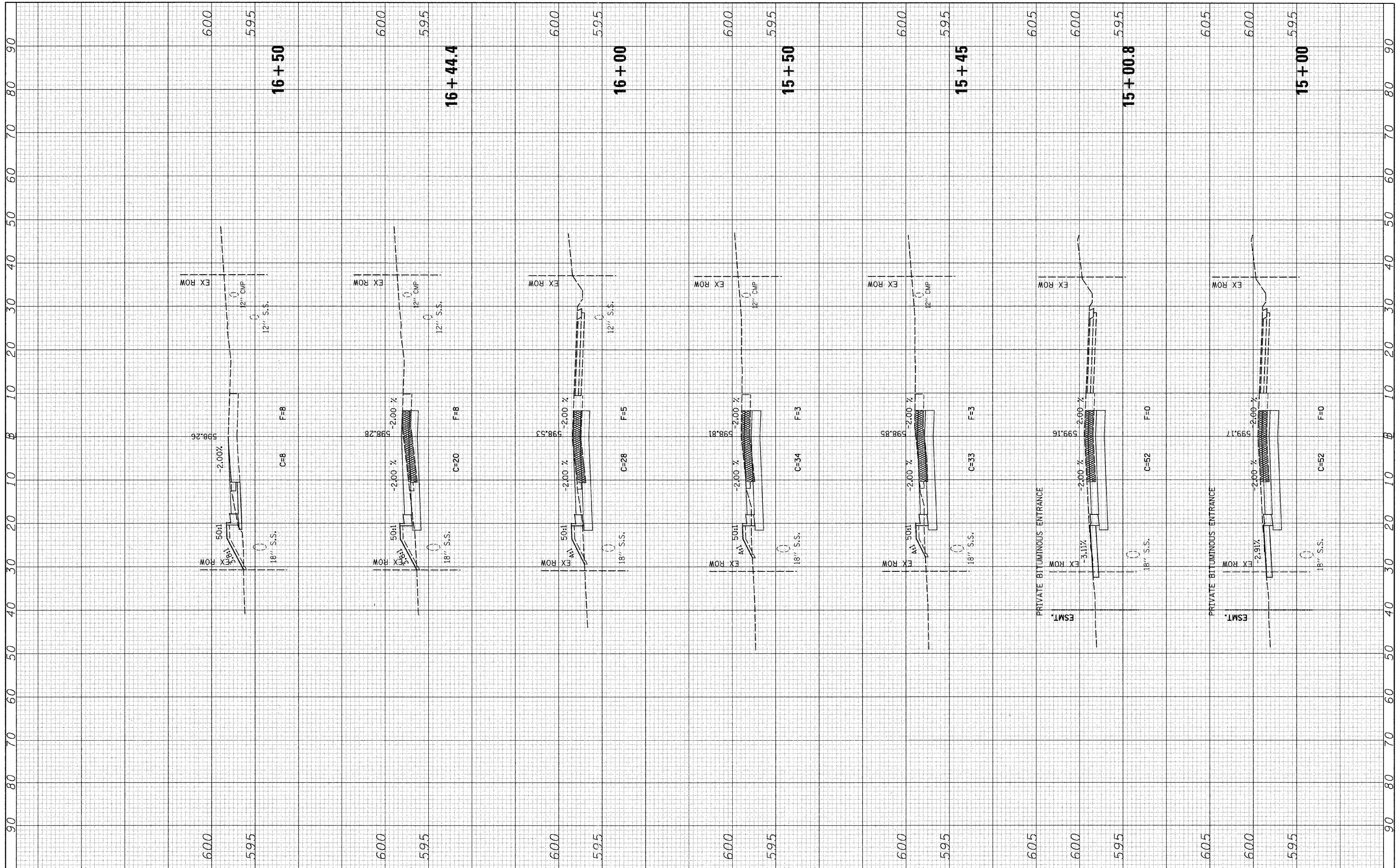
RIVER RD. STAGE 1B CROSS SECTIONS

SCALE: H=10 V=5 SHEET NO. 3 OF 6 SHEETS STA. 12+50 TO STA. 14+54.2

F.A. RTE.	SECTION	COUNTY	TOTAL SHEETS	SHEET NO.
TR 55	90-16103-01-BR	WILL	255	232
FED. ROAD DIST. NO.			ILLINOIS FED. AID PROJECT	
			CONTRACT NO. 83126	

FINAL SURVEY	SURVEYED	BY	DATE
NOTE BOOK NO.	PLOTTED		
	TEMPLATE		
	AREAS CHECKED		

ORIGINAL SURVEY	SURVEYED	BY	DATE
NOTE BOOK NO.	PLOTTED		
	TEMPLATE		
	AREAS CHECKED		



FILE NAME = V:\2545\2545F1B\st1aRtver.dgn
 USER NAME = bdcraene
 PLOT SCALE = 10.0000' / IN.
 PLOT DATE = 5/16/2011

DESIGNED -	REVISED -
DRAWN -	REVISED -
CHECKED -	REVISED -
DATE -	REVISED -

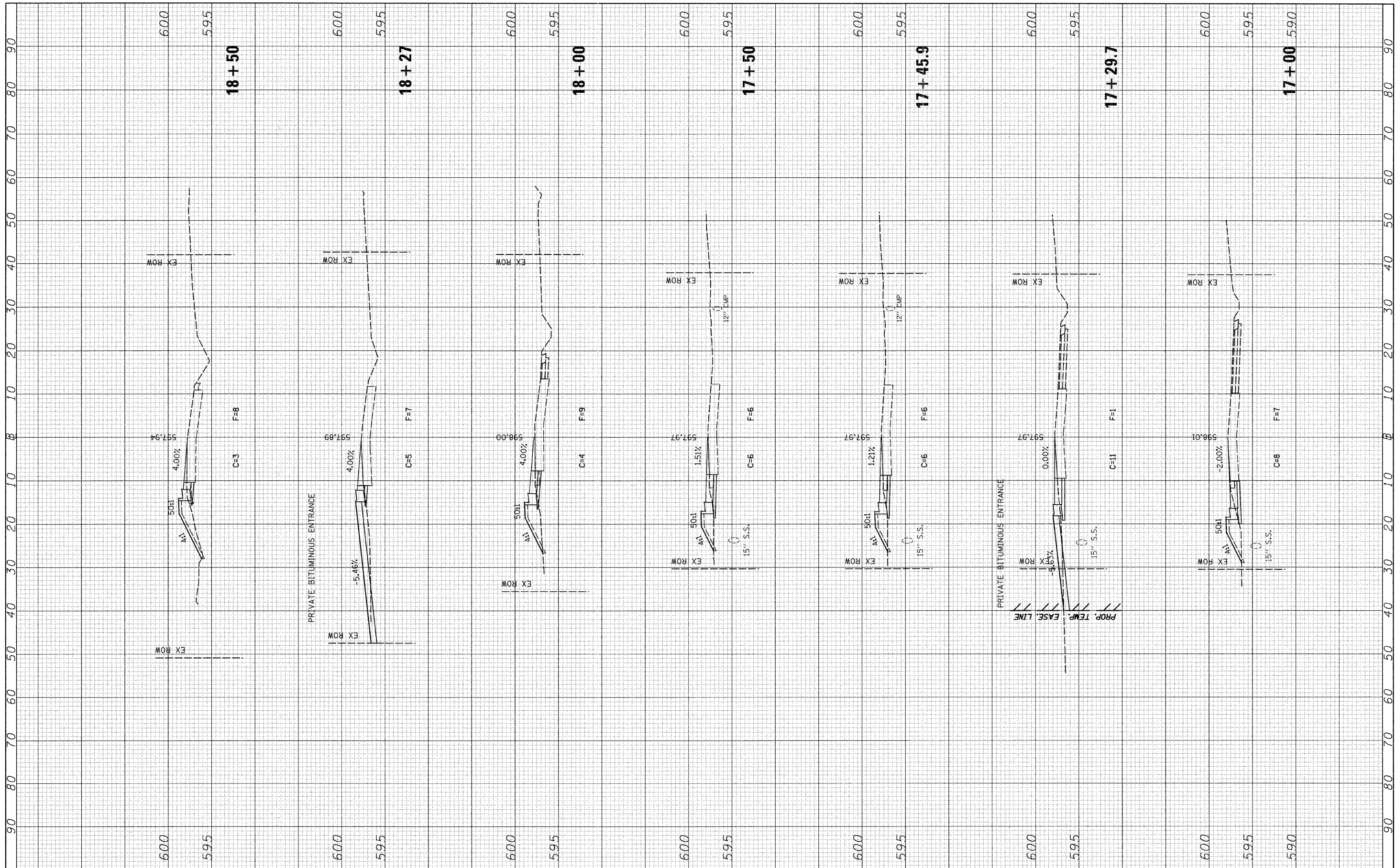
**STATE OF ILLINOIS
 DEPARTMENT OF TRANSPORTATION**

RIVER RD. STAGE 1B CROSS SECTIONS
 SCALE: H=10 V=5 SHEET NO. 4 OF 6 SHEETS STA. 15+00 TO STA. 16+50

F.A. RTE.	SECTION	COUNTY	TOTAL SHEETS	SHEET NO.
TR 55	90-16103-01-BR	WILL	255	233
FED. ROAD DIST. NO.			ILLINOIS FED. AID PROJECT	
			CONTRACT NO. 83126	

FINAL SURVEY NO.	DATE
SURVEYED	BY
PLOTTED	
TEMPLATE	
AREAS CHECKED	

ORIGINAL SURVEY NO.	DATE
SURVEYED	BY
PLOTTED	
TEMPLATE	
AREAS CHECKED	



FILE NAME = V:\2545\2545F1BxhtaR1ver.dgn
 USER NAME = bdecaene
 DESIGNED -
 DRAWN -
 CHECKED -
 DATE -

DESIGNED -
 DRAWN -
 CHECKED -
 DATE -
 REVISIONS:
 REVISIONS:
 REVISIONS:
 REVISIONS:

**STATE OF ILLINOIS
 DEPARTMENT OF TRANSPORTATION**

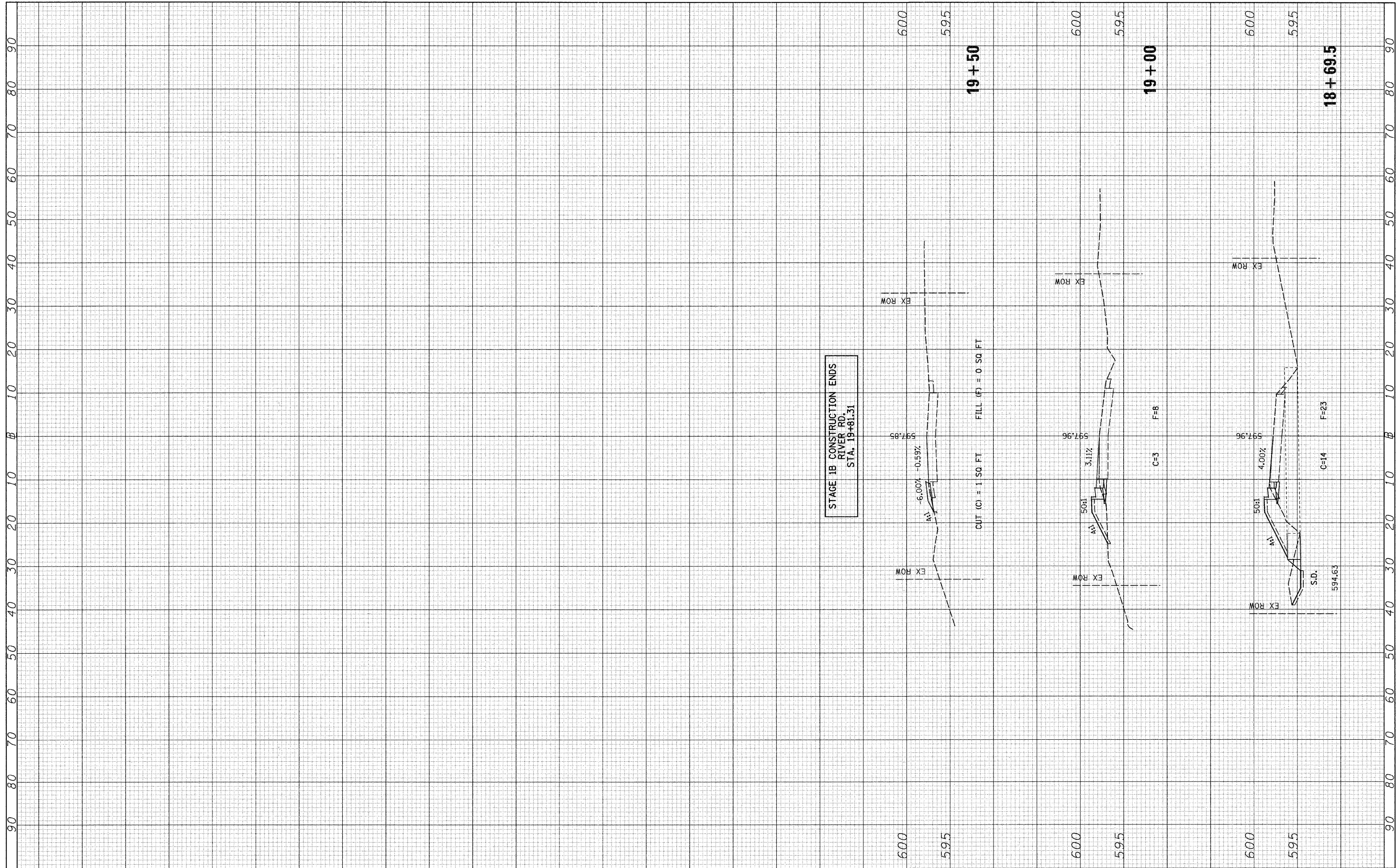
RIVER RD. STAGE 1B CROSS SECTIONS

SCALE: H=10 V=5 SHEET NO. 5 OF 6 SHEETS STA. 17+00 TO STA. 18+50

F.A. RTE.	SECTION	COUNTY	TOTAL SHEETS	SHEET NO.
TR 55	90-16103-01-BR	WILL	255	234
FED. ROAD DIST. NO.			ILLINOIS FED. AID PROJECT	
			CONTRACT NO. 83126	

FINAL SURVEY	SURVEYED	DATE
NOTE BOOK NO.	PLOTTED	BY
	TEMPLATE	
	AREAS CHECKED	

ORIGINAL SURVEY	SURVEYED	DATE
NOTE BOOK NO.	PLOTTED	BY
	TEMPLATE	
	AREAS CHECKED	



STAGE 1B CONSTRUCTION ENDS
RIVER RD.
STA. 19+81.31

FILE NAME = V:\2545\25451B\River.dgn

USER NAME = bdearone	DESIGNED -	REVISED -
PLOT SCALE = 18.0000' / IN.	DRAWN -	REVISED -
PLOT DATE = 5/16/2011	CHECKED -	REVISED -
	DATE -	REVISED -

**STATE OF ILLINOIS
DEPARTMENT OF TRANSPORTATION**

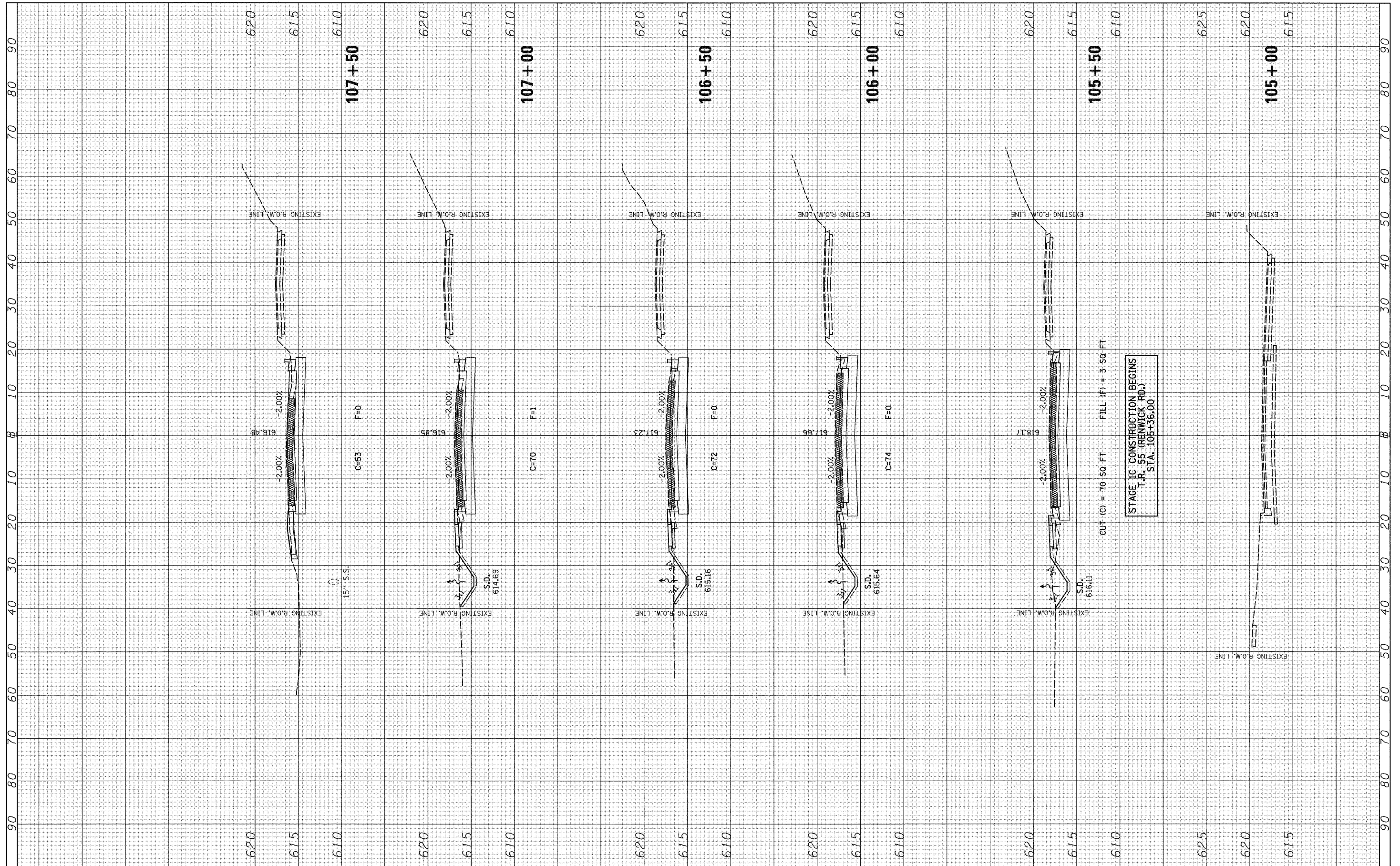
RIVER RD. STAGE 1B CROSS SECTIONS

SCALE: H=10 V=5 SHEET NO. 6 OF 6 SHEETS STA. 18+69.5 TO STA. 19+50

F.A. RTE.	SECTION	COUNTY	TOTAL SHEETS	SHEET NO.
TR 55	90-16103-01-BR	WILL	255	235
CONTRACT NO. 83126				
FED. ROAD DIST. NO. ILLINOIS FED. AID PROJECT				

FINAL SURVEY	SURVEYED	DATE
NOTE BOOK NO.	PLOTTED	BY
	TEMPLATE	
	AREAS CHECKED	

ORIGINAL SURVEY	SURVEYED	DATE
NOTE BOOK NO.	PLOTTED	BY
	TEMPLATE	
	AREAS CHECKED	



FILE NAME = v:\2545\2545F1C\st1aRenwick.dgn
 USER NAME = bdearone
 PLotted SCALE = 10.0000' / IN.
 PLOT DATE = 5/16/2011

DESIGNED -	REVISED -
DRAWN -	REVISED -
CHECKED -	REVISED -
DATE -	REVISED -

**STATE OF ILLINOIS
DEPARTMENT OF TRANSPORTATION**

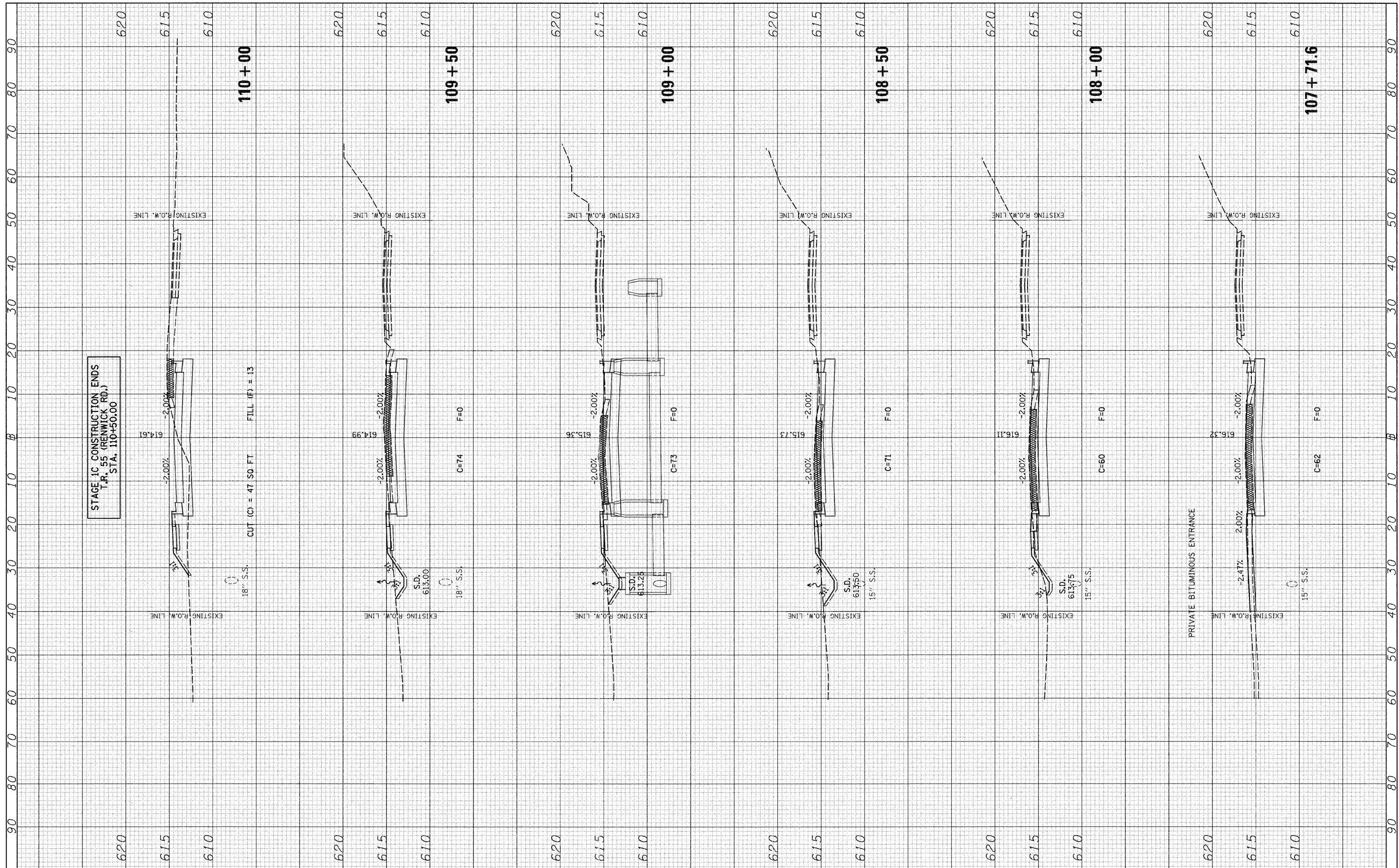
T.R. 55 (RENNICK RD.) STAGE 1C CROSS SECTIONS

SCALE: H=10 V=5 SHEET NO. 1 OF 2 SHEETS STA. 105+00 TO STA. 107+50

F.A. RTE.	SECTION	COUNTY	TOTAL SHEETS	SHEET NO.
TR 55	90-16103-01-BR	WILL	255	236
FED. ROAD DIST. NO. ILLINOIS FED. AID PROJECT			CONTRACT NO. 83126	

FINAL SURVEY	SURVEYED	BY	DATE
NOTE BOOK NO.	PLOTTED		
	TEMPLATE		
	AREAS CHECKED		

ORIGINAL SURVEY	SURVEYED	BY	DATE
NOTE BOOK NO.	PLOTTED		
	TEMPLATE		
	AREAS CHECKED		



FILE NAME = v:\2545\25451C\sthtaRenwick.dgn
 USER NAME = bdsorens

DESIGNED -
 DRAWN -
 CHECKED -
 DATE -

REVISÉ -
 REVISÉ -
 REVISÉ -
 REVISÉ -

**STATE OF ILLINOIS
 DEPARTMENT OF TRANSPORTATION**

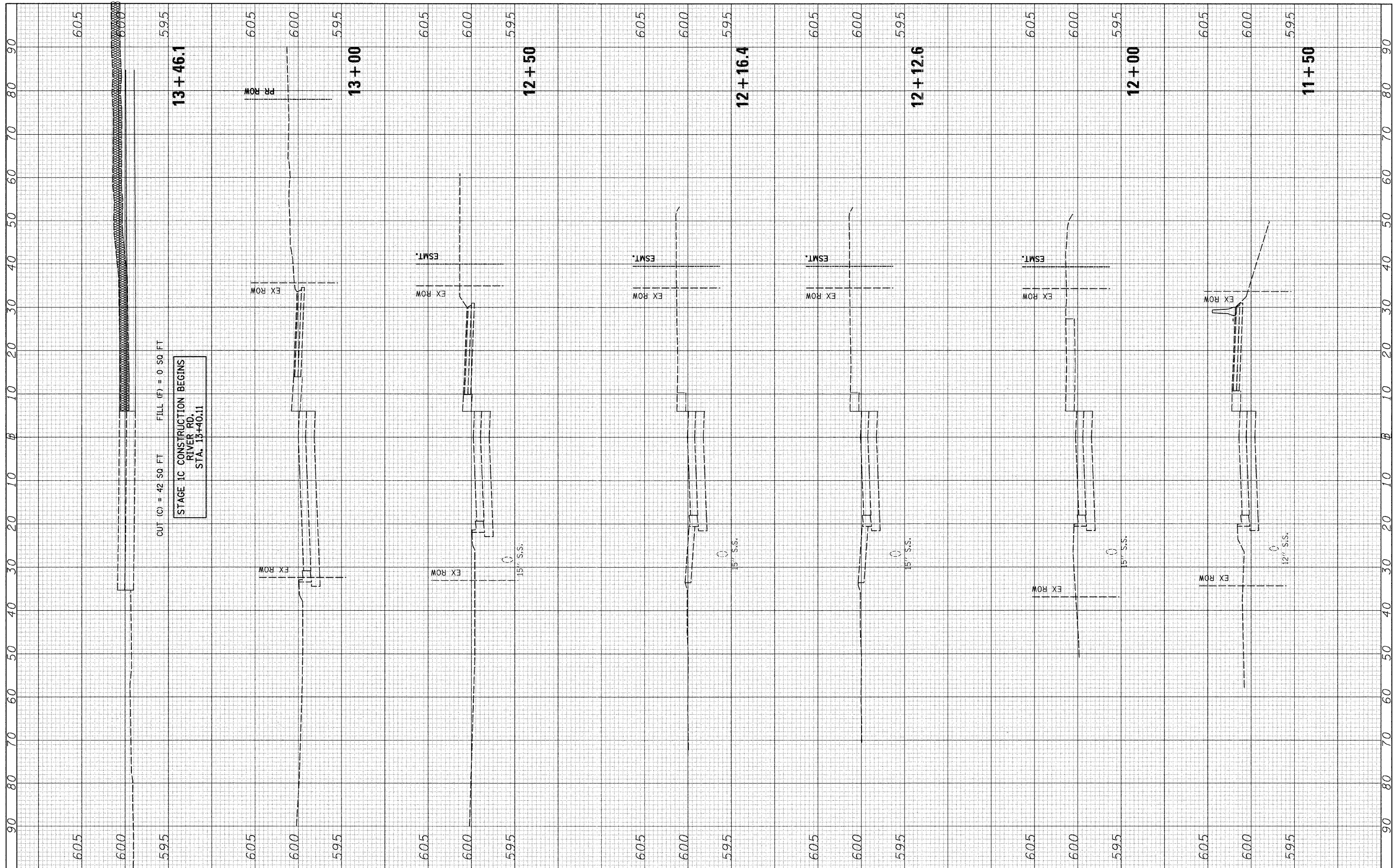
T.R. 55 (RENWICK RD.) STAGE 1C CROSS SECTIONS

SCALE: H=10 V=5 SHEET NO. 2 OF 2 SHEETS STA. 107+71.6 TO STA. 110+00

F.A. RTE.	SECTION	COUNTY	TOTAL SHEETS	SHEET NO.
TR 55	90-16103-01-BR	WILL	255	237
CONTRACT NO. 83126				
FED. ROAD DIST. NO.		ILLINOIS FED. AID PROJECT		

FINAL SURVEY	SURVEYED	DATE
NOTE BOOK	PLOTTED	BY
NO.	TEMPLATE	
	AREAS CHECKED	

ORIGINAL SURVEY	SURVEYED	DATE
NOTE BOOK	PLOTTED	BY
NO.	TEMPLATE	
	AREAS CHECKED	



FILE NAME =
 v:\2545\2545F1C\st1c\river.dgn

USER NAME = bdecreane
 CUT (C) = 42 SQ. FT.
 FILL (F) = 0 SQ. FT.

DESIGNED	-	REVISED	-
DRAWN	-	REVISED	-
CHECKED	-	REVISED	-
DATE	-	REVISED	-

**STATE OF ILLINOIS
 DEPARTMENT OF TRANSPORTATION**

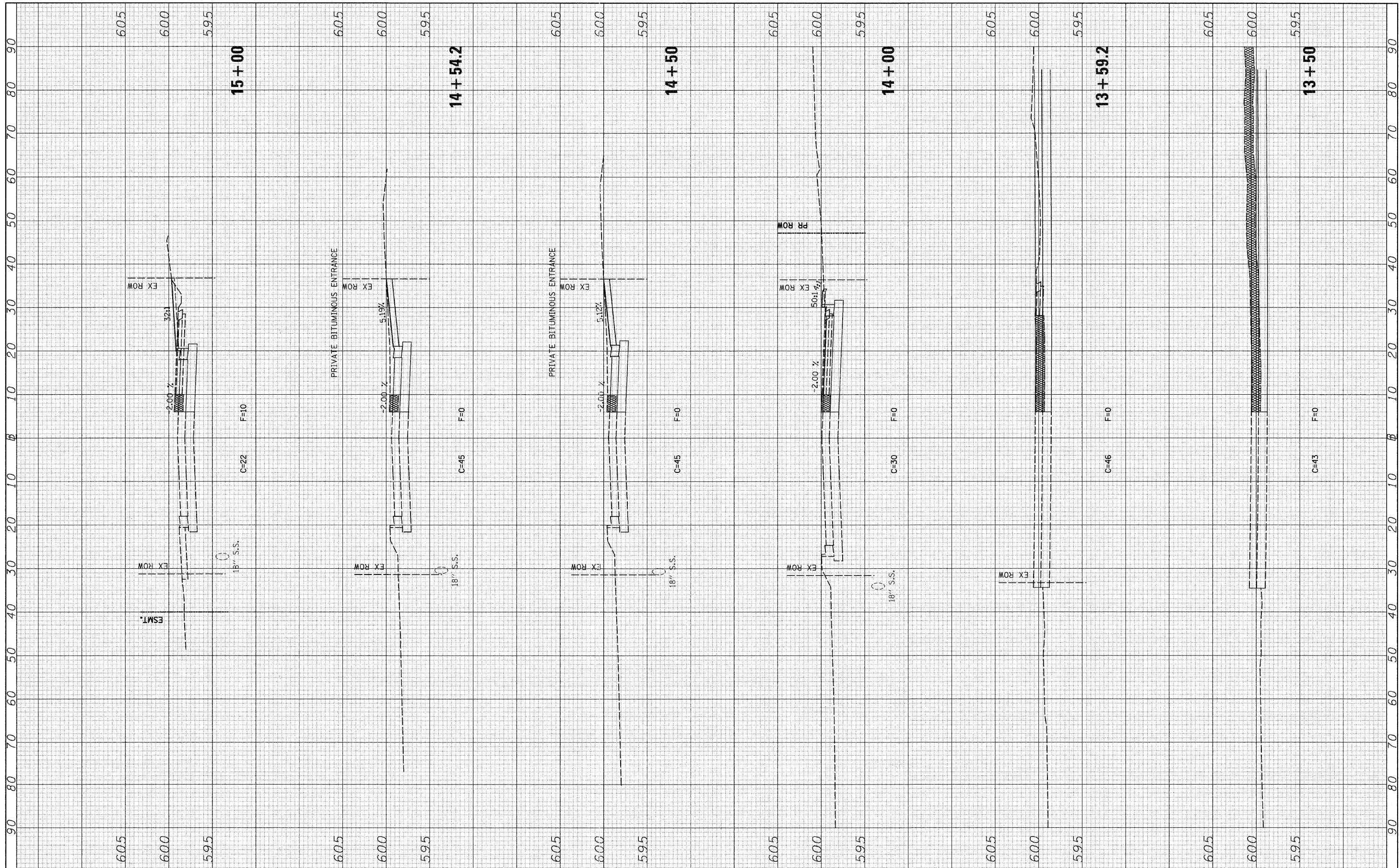
RIVER RD. STAGE 1C CROSS SECTIONS

SCALE: H=10 V=5 SHEET NO. 1 OF 5 SHEETS STA. 11+50 TO STA. 13+46.1

F.A. RTE.	SECTION	COUNTY	TOTAL SHEETS	SHEET NO.
TR 55	90-16103-01-BR	WILL	255	238
CONTRACT NO. 83126			ILLINOIS FED. AID PROJECT	

FINAL SURVEY	SURVEYED	DATE
NOTE BOOK NO.	PLOTTED	BY
AREAS CHECKED	TEMPLATE	DATE

ORIGINAL SURVEY	SURVEYED	DATE
NOTE BOOK NO.	PLOTTED	BY
AREAS CHECKED	TEMPLATE	DATE



FILE NAME = v:\2545\2545f1c\ahsrt\ver.dgn
 USER NAME = bdeor-ene
 PLOT SCALE = 10.0000' / IN.
 PLOT DATE = 5/16/2011

DESIGNED -	REVISED -
DRAWN -	REVISED -
CHECKED -	REVISED -
DATE -	REVISED -

**STATE OF ILLINOIS
DEPARTMENT OF TRANSPORTATION**

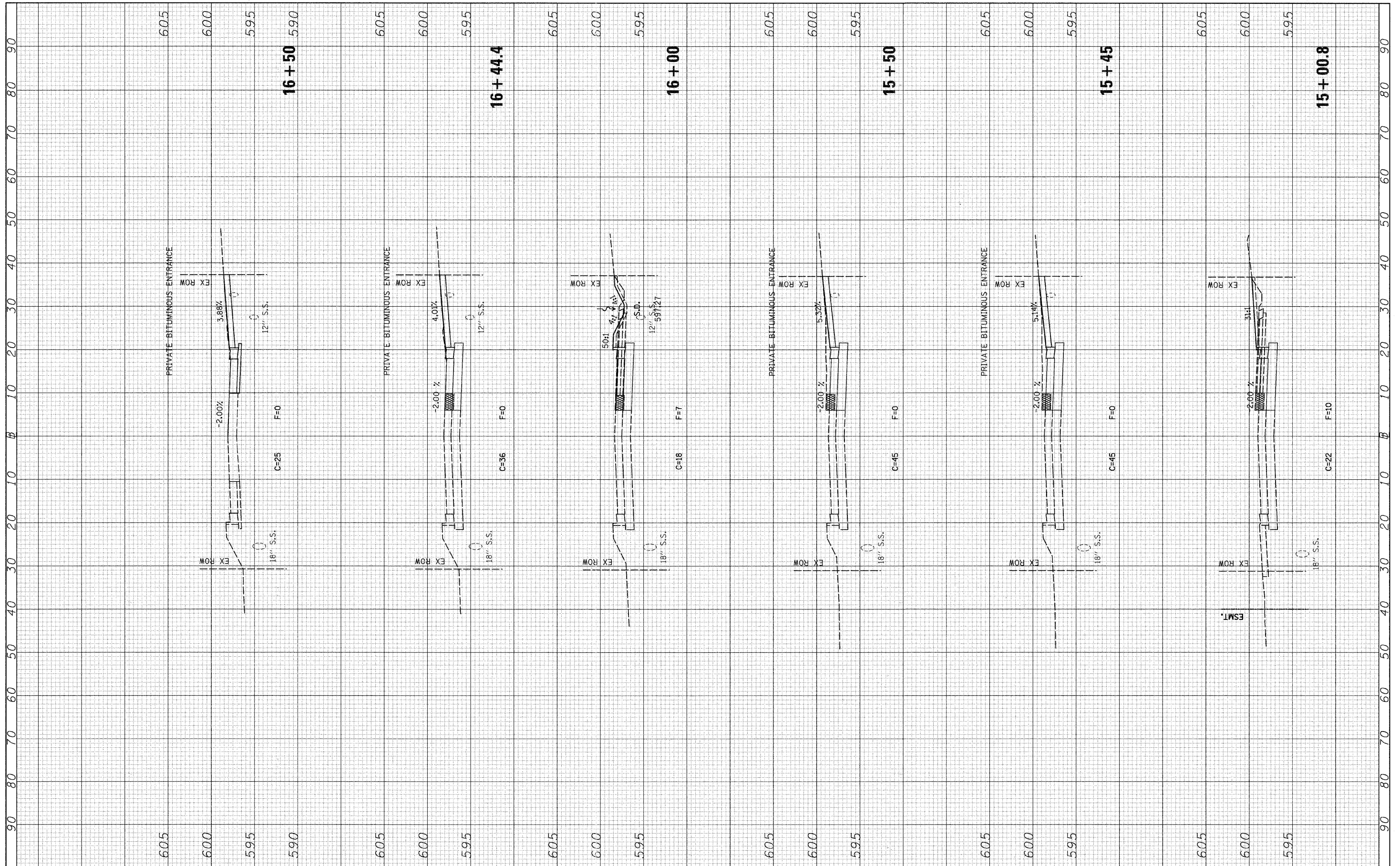
RIVER RD. STAGE 1C CROSS SECTIONS

SCALE: H=10 V=5 SHEET NO. 2 OF 5 SHEETS STA. 13+50 TO STA. 15+00

F.A. RTE.	SECTION	COUNTY	TOTAL SHEETS	SHEET NO.
TR 55	90-16103-01-BR	WILL	255	239
FED. ROAD DIST. NO. ILLINOIS FED. AID PROJECT			CONTRACT NO. 83126	

FINAL	SURVEYED	DATE
SURVEY	PLOTTED	BY
NOTE BOOK	TEMPLATE	
NO.	AREAS CHECKED	

ORIGINAL	SURVEYED	DATE
SURVEY	PLOTTED	BY
NOTE BOOK	TEMPLATE	
NO.	AREAS CHECKED	



FILE NAME = v:\2545\2545F1C\ahtraR\ver.dgn
 USER NAME = bdeacraene
 PLOT SCALE = 18.0000' / IN.
 PLOT DATE = 5/16/2011

DESIGNED -	REVISED -
DRAWN -	REVISED -
CHECKED -	REVISED -
DATE -	REVISED -

**STATE OF ILLINOIS
DEPARTMENT OF TRANSPORTATION**

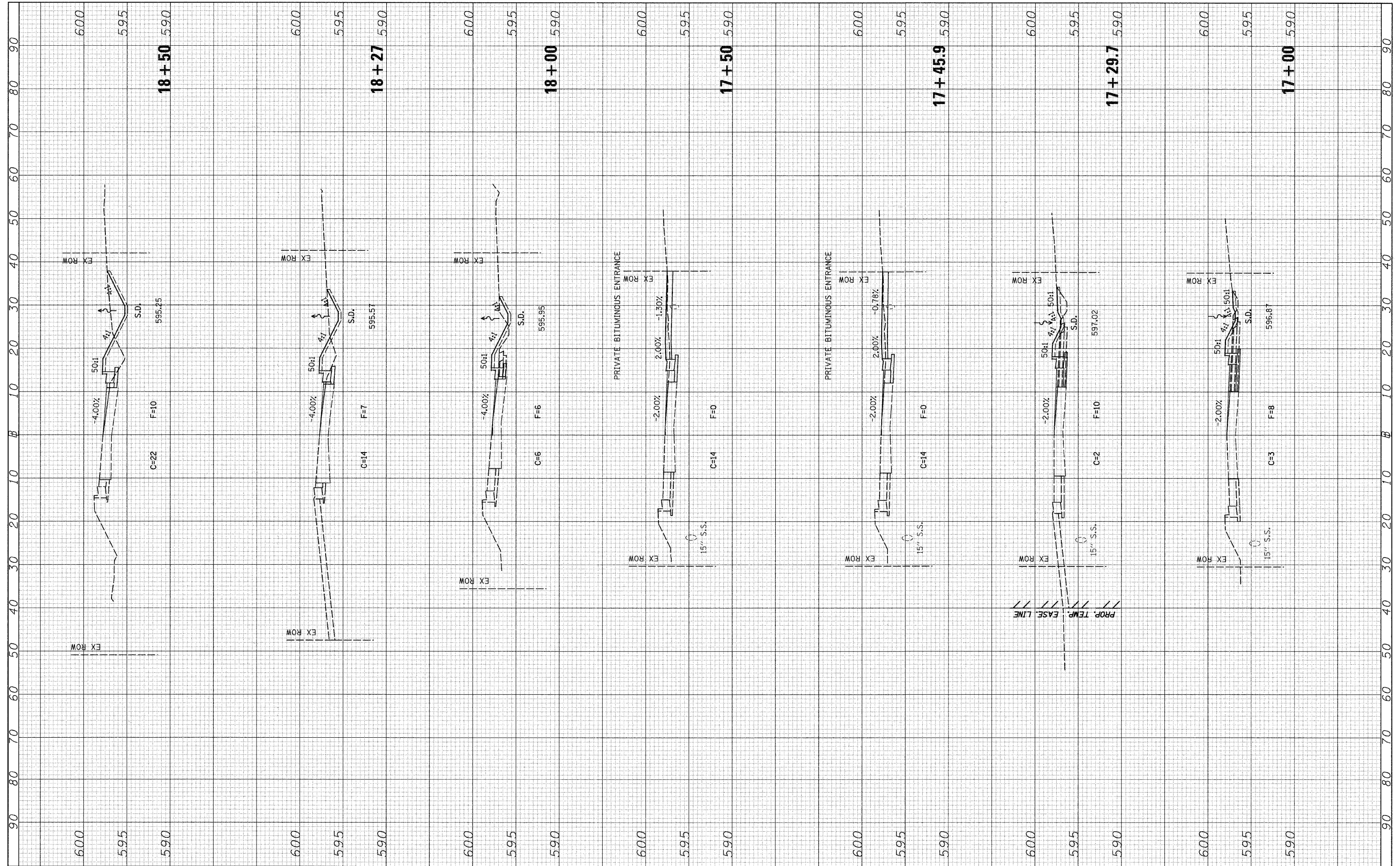
RIVER RD. STAGE 1C CROSS SECTIONS

SCALE: H=10 V=5 SHEET NO. 3 OF 5 SHEETS STA. 15+00.8 TO STA. 16+50

F.A. RTE.	SECTION	COUNTY	TOTAL SHEETS	SHEET NO.
TR 55	90-16103-01-BR	WILL	255	240
FED. ROAD DIST. NO. ILLINOIS FED. AID PROJECT			CONTRACT NO. 83126	

FINAL SURVEY NO.	DATE
SURVEYED	BY
PLOTTED	
NOTE BOOK	
AREAS CHECKED	

ORIGINAL SURVEY NO.	DATE
SURVEYED	BY
PLOTTED	
NOTE BOOK	
AREAS CHECKED	



FILE NAME = v:\2545\2545\F1C\stage1cRiver.dgn

USER NAME = bdecrane
 DESIGNED -
 DRAWN -
 CHECKED -
 DATE -

REVISIONS:
 REVISED -
 REVISED -
 REVISED -

**STATE OF ILLINOIS
 DEPARTMENT OF TRANSPORTATION**

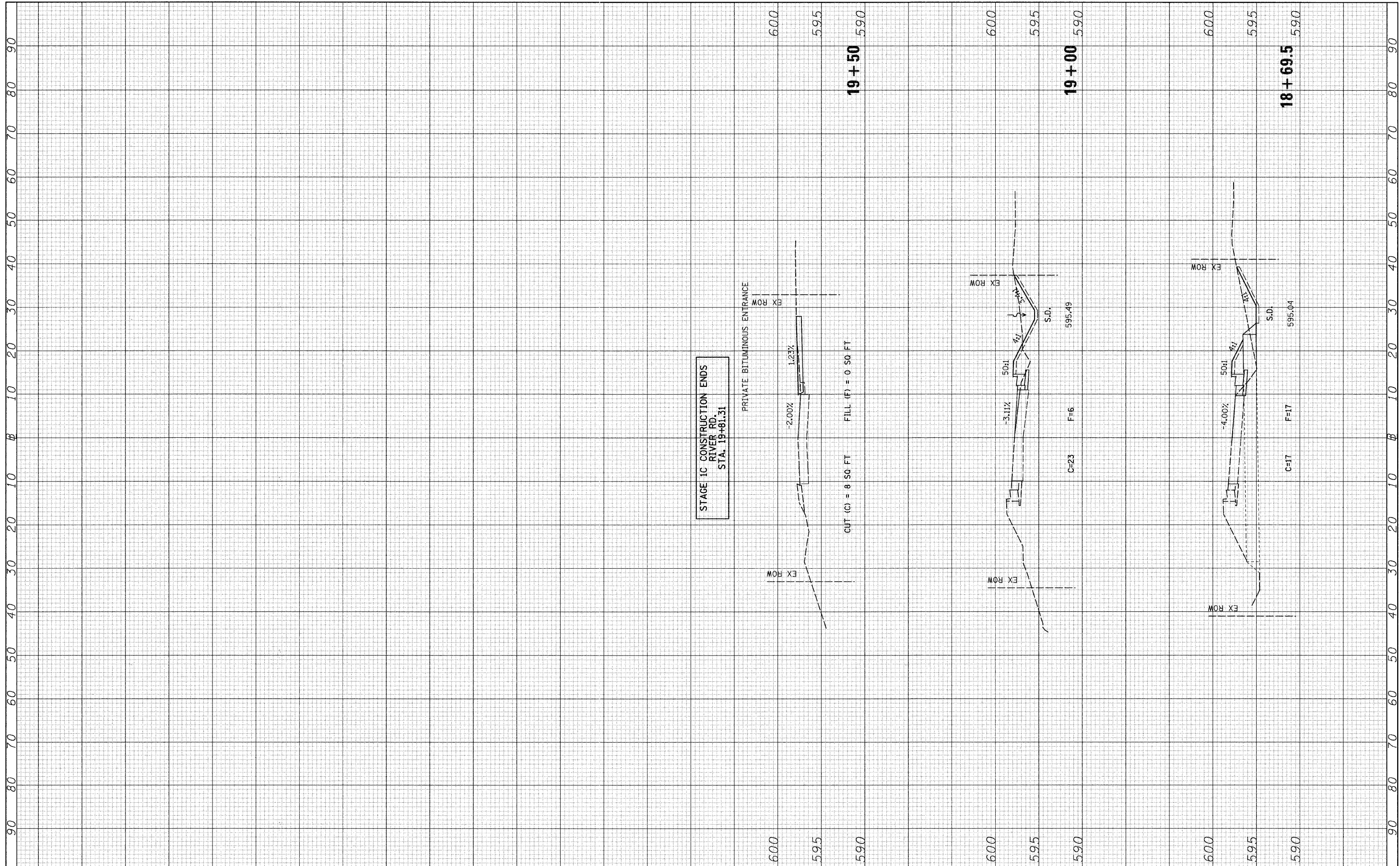
RIVER RD. STAGE 1C CROSS SECTIONS

SCALE: H=10 V=5 SHEET NO. 4 OF 5 SHEETS STA. 17+00 TO STA. 18+50

F.A. RTE.	SECTION	COUNTY	TOTAL SHEETS	SHEET NO.
TR 55	90-16103-01-BR	WILL	255	241
FED. ROAD DIST. NO. ILLINOIS FED. AID PROJECT			CONTRACT NO. 83126	

FINAL SURVEY	SURVEYED	DATE
NOTE BOOK NO.	PLOTTED	
	TEMPLATE	
	AREAS CHECKED	

ORIGINAL SURVEY	SURVEYED	DATE
NOTE BOOK NO.	PLOTTED	
	TEMPLATE	
	AREAS CHECKED	



FILE NAME =
v:\2545\2545F1C\stage1c\river.dgn

USER NAME = bdecaene
PLOT SCALE = 10.0000' / IN.
PLOT DATE = 5/16/2011

DESIGNED -	REVISED -
DRAWN -	REVISED -
CHECKED -	REVISED -
DATE -	REVISED -

STATE OF ILLINOIS
DEPARTMENT OF TRANSPORTATION

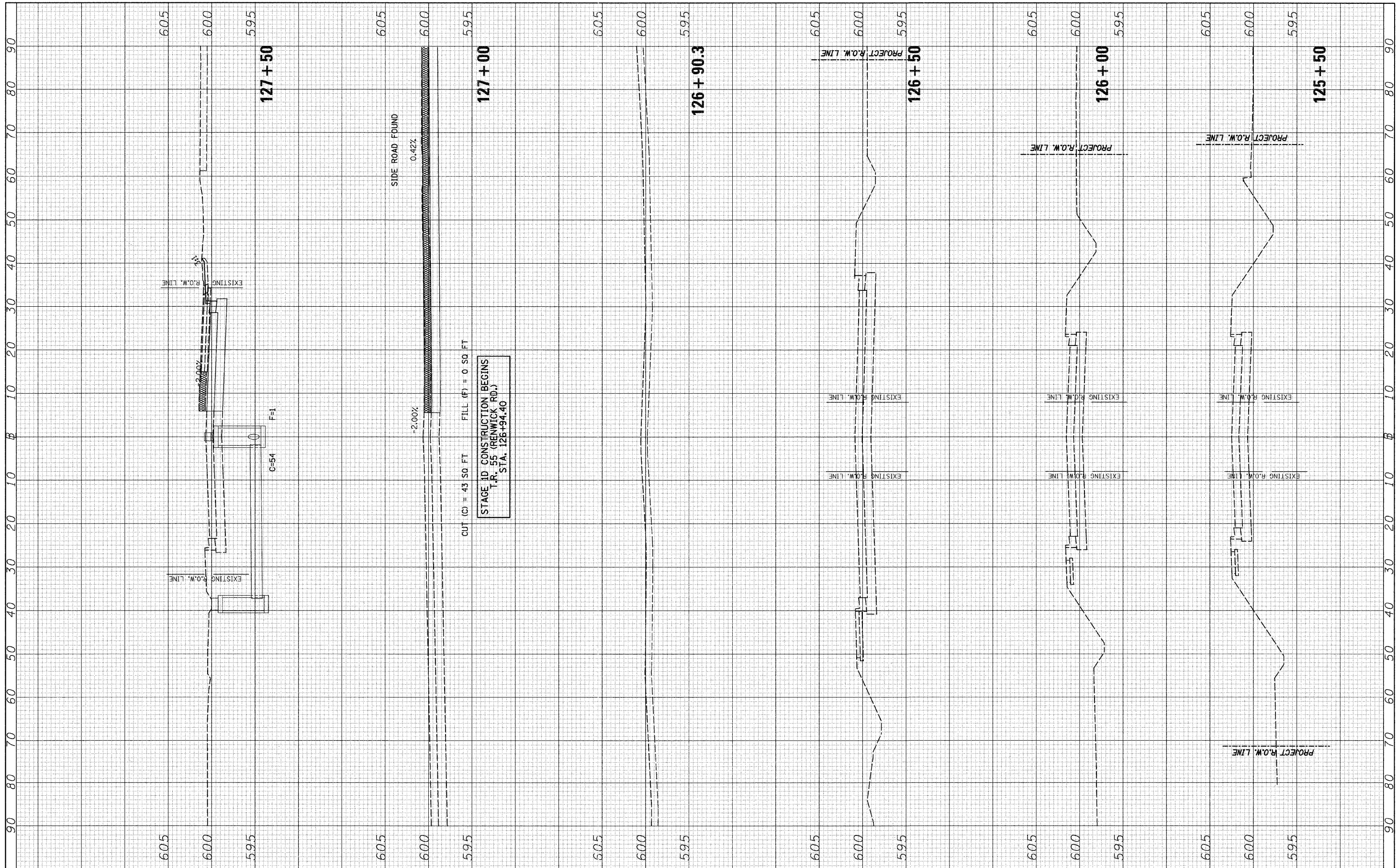
RIVER RD. STAGE 1C CROSS SECTIONS

SCALE: H=10 V=5 SHEET NO. 5 OF 5 SHEETS STA. 18+69.5 TO STA. 19+50

F.A. RTE.	SECTION	COUNTY	TOTAL SHEETS	SHEET NO.
TR 55	90-16103-01-BR	WILL	255	242
CONTRACT NO. 83126			ILLINOIS FED. AID PROJECT	

FINAL SURVEY	SURVEYED	DATE
NOTE BOOK	PLOTTED	BY
AREAS CHECKED	TEMPLATE	
	AREAS CHECKED	

ORIGINAL SURVEY	SURVEYED	DATE
NOTE BOOK	PLOTTED	BY
AREAS CHECKED	TEMPLATE	
	AREAS CHECKED	



FILE NAME = v:\2545\2545f1dxhtaRenwick.dgn
 USER NAME = bdecaene
 PLOT SCALE = 10.0000' / IN.
 PLOT DATE = 5/16/2011

DESIGNED -	REVISED -
DRAWN -	REVISED -
CHECKED -	REVISED -
DATE -	REVISED -

**STATE OF ILLINOIS
DEPARTMENT OF TRANSPORTATION**


T.R. 55 (RENWICK RD.) STAGE 1D CROSS SECTIONS

SCALE: H=10 V=5 SHEET NO. 1 OF 5 SHEETS STA. 125+50 TO STA. 127+50

F.A. RTE.	SECTION	COUNTY	TOTAL SHEETS	SHEET NO.
TR 55	90-16103-01-BR	WILL	255	243
FED. ROAD DIST. NO.			ILLINOIS FED. AID PROJECT	
			CONTRACT NO. 83126	

FINAL SURVEY	SURVEYED	DATE
NOTE BOOK NO.	PLOTTED	BY
	TEMPLATE	
	AREAS CHECKED	

ORIGINAL SURVEY	SURVEYED	DATE
NOTE BOOK NO.	PLOTTED	BY
	TEMPLATE	
	AREAS CHECKED	



FILE NAME = v:\2545\2545F10\ahstaRenwick.dgn
 USER NAME = bdeoraene
 PLOT SCALE = 10.0000' / IN.
 PLOT DATE = 5/16/2011

DESIGNED -	REVISED -
DRAWN -	REVISED -
CHECKED -	REVISED -
DATE -	REVISED -

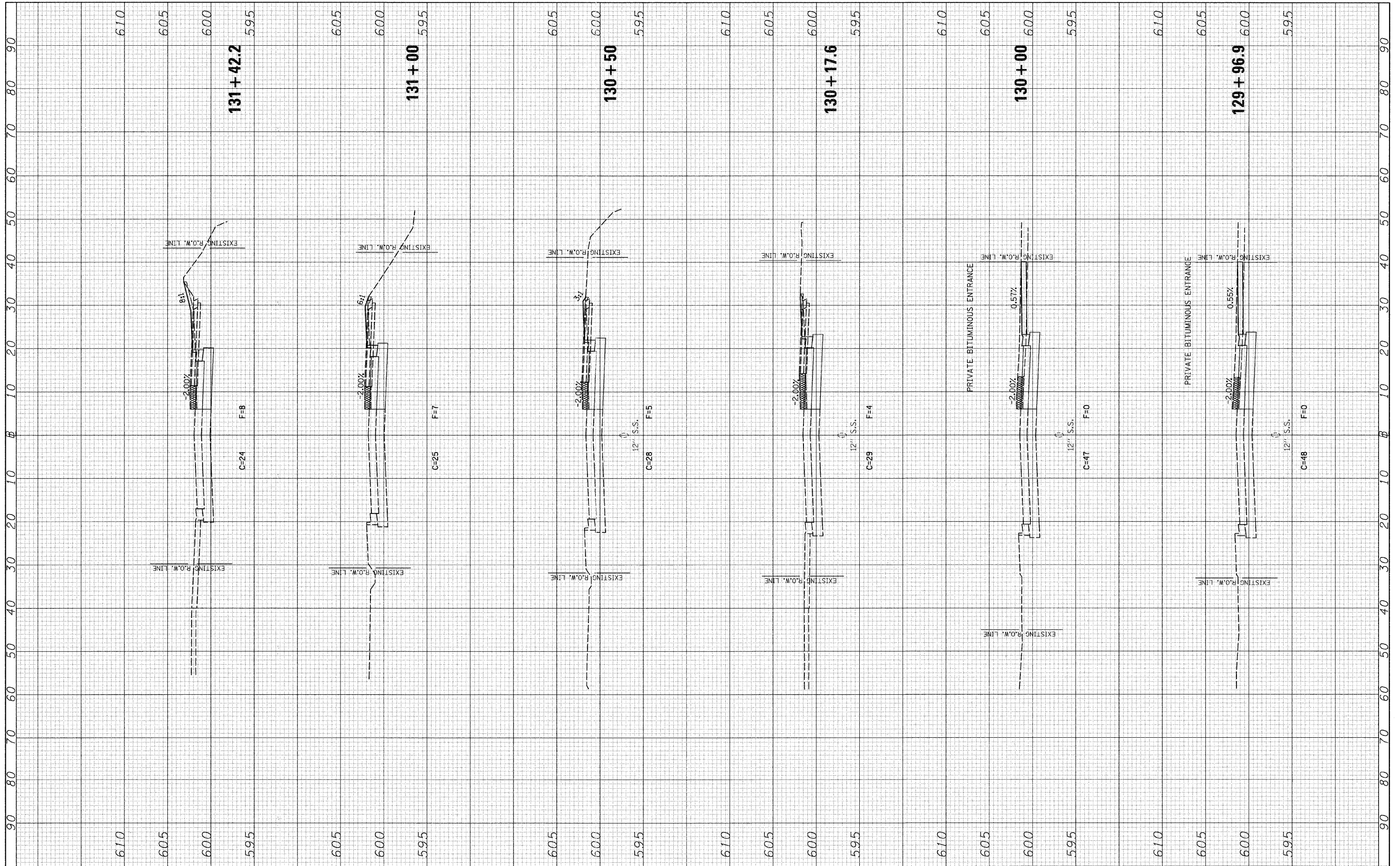
**STATE OF ILLINOIS
 DEPARTMENT OF TRANSPORTATION**

T.R. 55 (RENWICK RD.) STAGE 1D CROSS SECTIONS
 SCALE: H=10 V=5 SHEET NO. 2 OF 5 SHEETS STA. 128+00 TO STA. 129+56.4

F.A. RTE.	SECTION	COUNTY	TOTAL SHEETS	SHEET NO.
TR 55	90-16103-01-BR	WILL	255	244
CONTRACT NO. 83126				
FED. ROAD DIST. NO. [ILLINOIS] FED. AID PROJECT				

FINAL SURVEY	SURVEYED	DATE
NOTE BOOK NO.	PLOTTED	BY
	TEMPLATE	
	AREAS CHECKED	

ORIGINAL SURVEY	SURVEYED	DATE
NOTE BOOK NO.	PLOTTED	BY
	TEMPLATE	
	AREAS CHECKED	



FILE NAME =
 v:\2545\2545F1D\shhtaRenwick.dgn

USER NAME = bdsraene	DESIGNED -	REVISED -
PLOT SCALE = 18.0000' / IN.	DRAWN -	REVISED -
PLOT DATE = 5/16/2011	CHECKED -	REVISED -
	DATE -	REVISED -

**STATE OF ILLINOIS
 DEPARTMENT OF TRANSPORTATION**

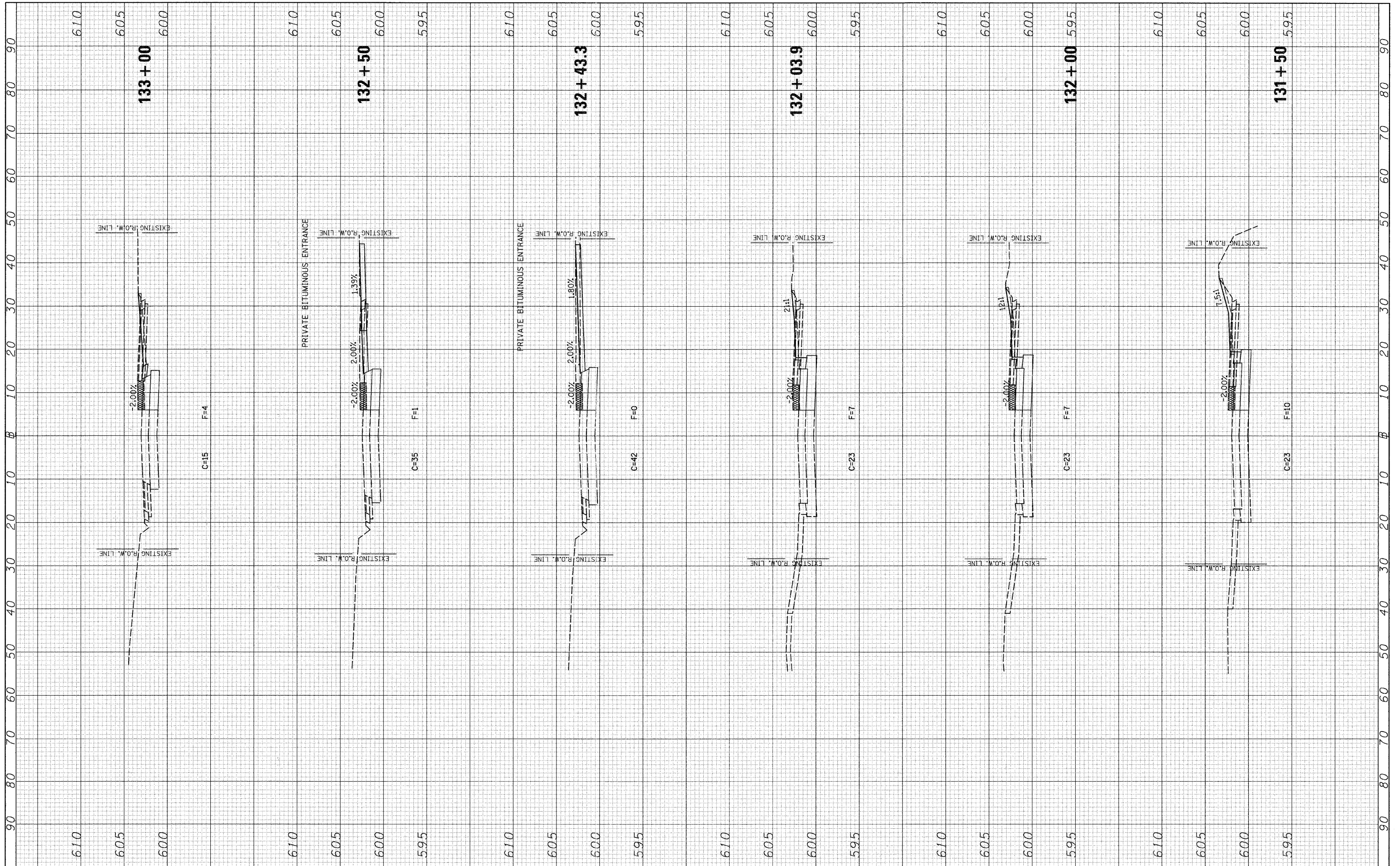
T.R. 55 (RENWICK RD.) STAGE 1D CROSS SECTIONS

SCALE: H=10 V=5 SHEET NO. 3 OF 5 SHEETS STA. 129+96.9 TO STA. 131+42.2

F.A. RTE.	SECTION	COUNTY	TOTAL SHEETS	SHEET NO.
TR 55	90-16103-01-BR	WILL	255	245
CONTRACT NO. 83126				
FED. ROAD DIST. NO.		ILLINOIS FED. AID PROJECT		

FINAL SURVEY	SURVEYED	DATE
NOTE BOOK	PLOTTED	BY
NO.	DATE	
	AREAS CHECKED	

ORIGINAL SURVEY	SURVEYED	DATE
NOTE BOOK	PLOTTED	BY
NO.	DATE	
	AREAS CHECKED	



FILE NAME = v:\2545\2545\FID\shhtaRenwick.dgn
 USER NAME = bdegreene
 DESIGNED -
 DRAWN -
 CHECKED -
 DATE -
 REVISIONS:
 REVISION NO. DATE BY

DESIGNED -	REVISION NO.	DATE	BY
DRAWN -	1		
CHECKED -	2		
DATE -	3		
REVISIONS:	4		
REVISION NO.	5		
DATE	6		
BY	7		

**STATE OF ILLINOIS
DEPARTMENT OF TRANSPORTATION**

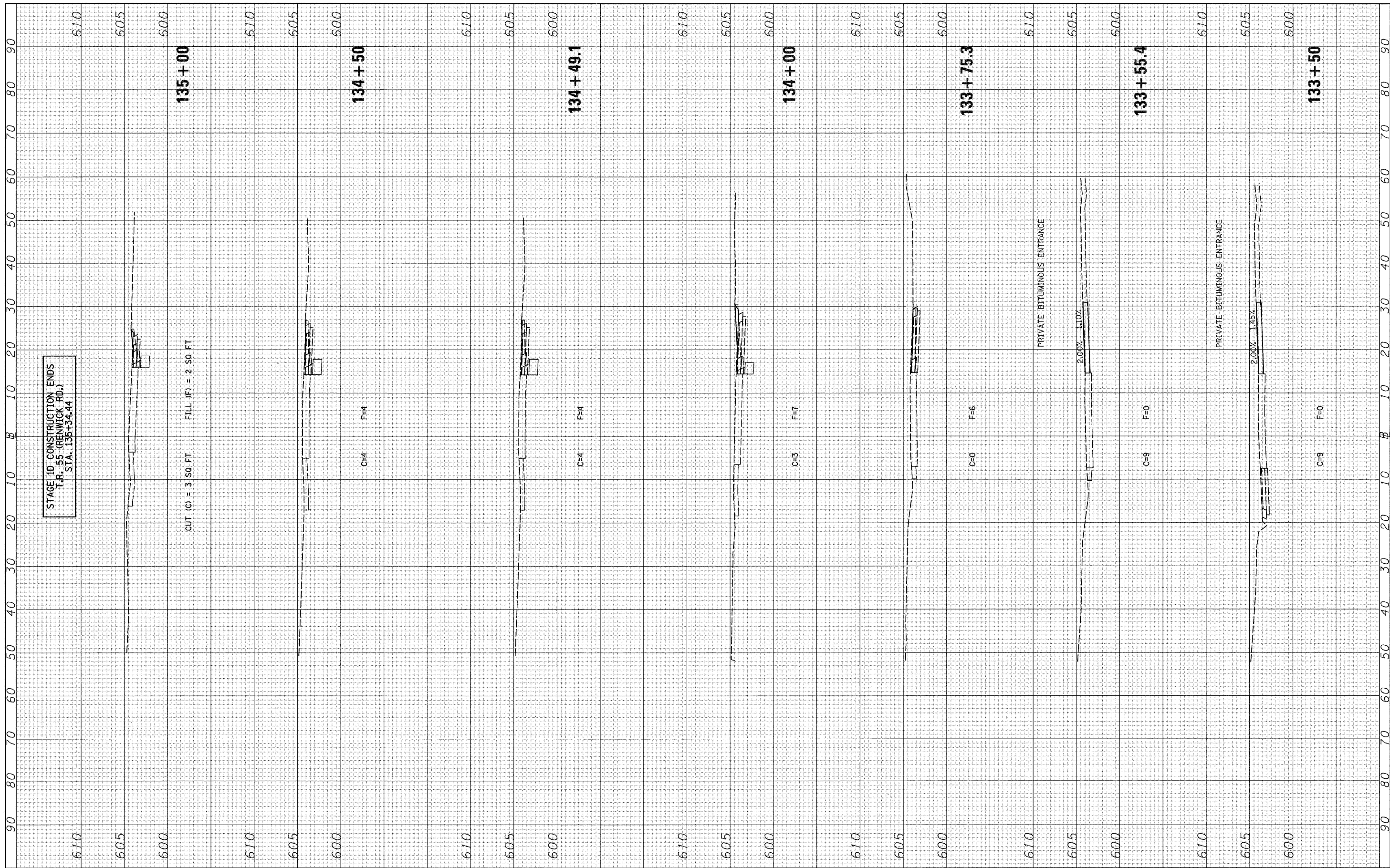
T.R. 55 (RENWICK RD.) STAGE 1D CROSS SECTIONS

SCALE: H=10 V=5 SHEET NO. 4 OF 5 SHEETS STA. 131+50 TO STA. 133+00

F.A. RTE.	SECTION	COUNTY	TOTAL SHEETS	SHEET NO.
TR 55	90-16103-01-BR	WILL	255	246
CONTRACT NO. 83126				
FED. ROAD DIST. NO. ILLINOIS FED. AID PROJECT				

FINAL SURVEY NO.	SURVEYED	BY	DATE
NOTE BOOK NO.	PLOTTED		
	TEMPLATE		
	AREAS CHECKED		

ORIGINAL SURVEY NO.	SURVEYED	BY	DATE
NOTE BOOK NO.	PLOTTED		
	TEMPLATE		
	AREAS CHECKED		



STAGE 1D CONSTRUCTION ENDS
T.R. 55 (RENNICK RD.)
STA. 133+34.44

CUT (C) = 3.50 FT FILL (F) = 2.50 FT

C=4 F=4

C=4 F=4

C=3 F=7

C=0 F=6

C=9 F=0

C=9 F=0

PRIVATE BITUMINOUS ENTRANCE

PRIVATE BITUMINOUS ENTRANCE

2.00% 1.10%

2.00% 1.45%

FILE NAME =
v:\2545\2545F10xhtaRenwick.dgn

USER NAME = bdecaene
PLOT SCALE = 10.0000' / IN.
PLOT DATE = 5/16/2011

DESIGNED -
DRAWN -
CHECKED -
DATE -

REVISED -
REVISED -
REVISED -
REVISED -

STATE OF ILLINOIS
DEPARTMENT OF TRANSPORTATION

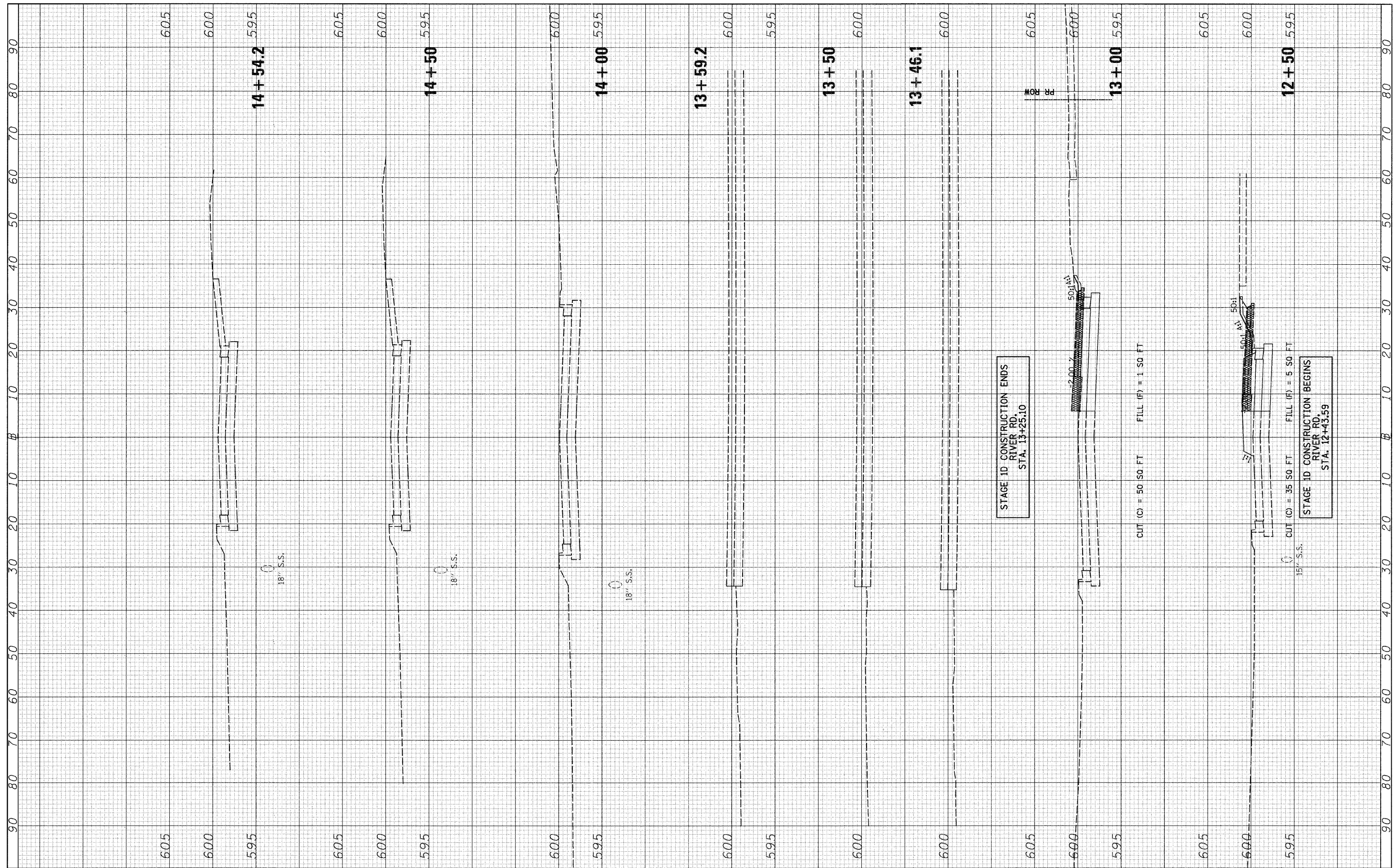
T.R. 55 (RENNICK RD.) STAGE 1D CROSS SECTIONS

SCALE: H=10 V=5 SHEET NO. 5 OF 5 SHEETS STA. 133+50 TO STA. 135+00

F.A. RTE.	SECTION	COUNTY	TOTAL SHEETS	SHEET NO.
TR 55	90-16103-01-BR	WILL	255	247
CONTRACT NO. 83126			ILLINOIS FED. AID PROJECT	

FINAL SURVEY	SURVEYED	BY	DATE
NOTE BOOK NO.	PLOTTED		
	DATE		
	AREAS CHECKED		

ORIGINAL SURVEY	SURVEYED	BY	DATE
NOTE BOOK NO.	PLOTTED		
	DATE		
	AREAS CHECKED		



FILE NAME = v:\2545\2545f1D\shhtaRiver.dgn

USER NAME = bdecroene	DESIGNED -	REVISED -
PLOT SCALE = 10,0000' / IN.	DRAWN -	REVISED -
PLOT DATE = 5/16/2011	CHECKED -	REVISED -
	DATE -	REVISED -

**STATE OF ILLINOIS
DEPARTMENT OF TRANSPORTATION**

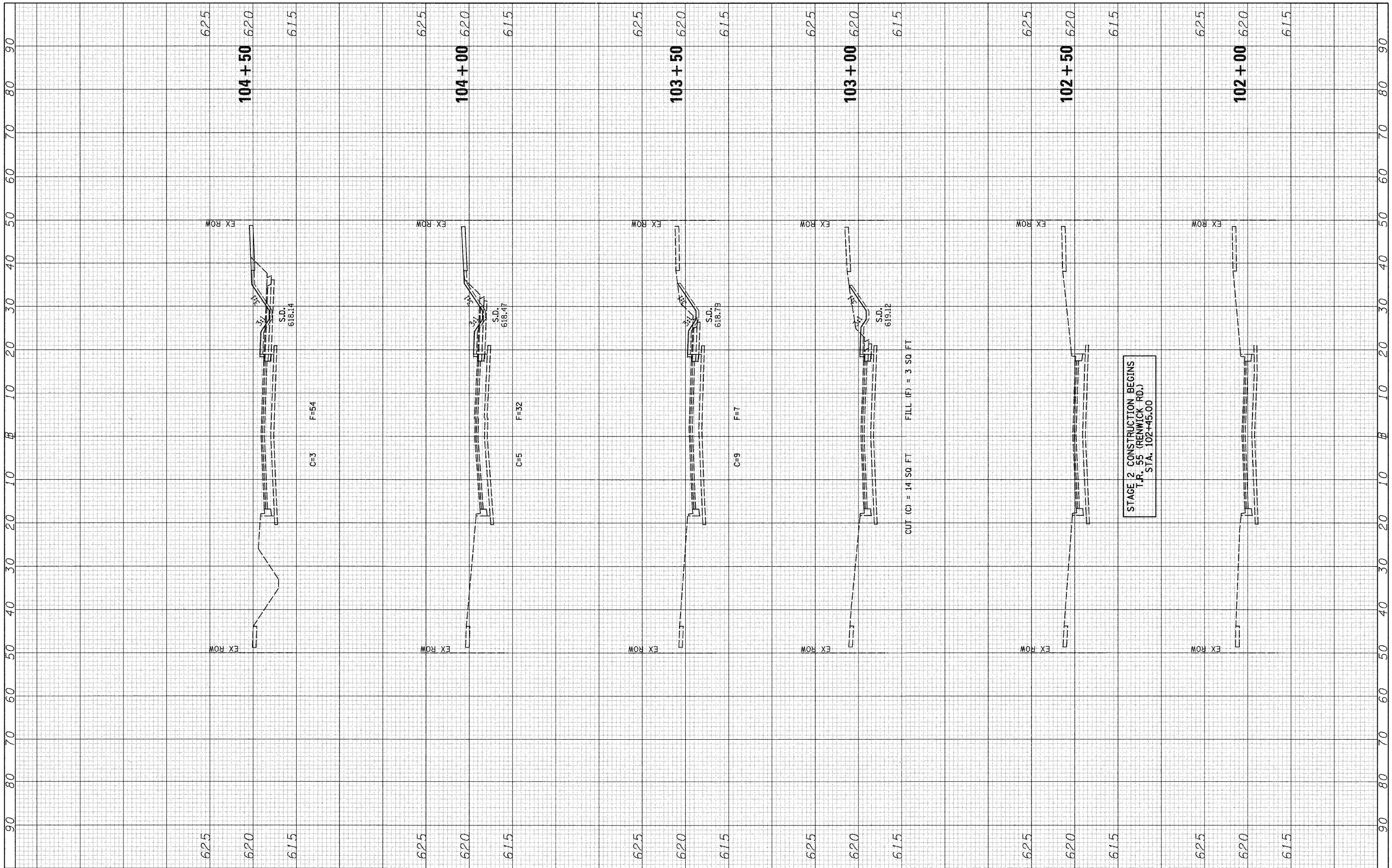
RIVER RD. STAGE 1D CROSS SECTIONS

SCALE: H=10 V=5 SHEET NO. 1 OF 1 SHEETS STA. 12+50 TO STA. 14+54.2

F.A. RTE.	SECTION	COUNTY	TOTAL SHEETS	SHEET NO.
TR 55	90-16103-01-BR	WILL	255	248
FED. ROAD DIST. NO.			ILLINOIS FED. AID PROJECT	
			CONTRACT NO. 83126	

FINAL SURVEY	BY	DATE
SURVEYED		
PLOTTED		
NOTE BOOK NO.		
DATE		
AREAS CHECKED		
NO.		

ORIGINAL SURVEY	BY	DATE
SURVEYED		
PLOTTED		
NOTE BOOK NO.		
DATE		
AREAS CHECKED		
NO.		



FILE NAME = V:\2545\2545F2\shah\Renwick.dgn
 USER NAME = bdecrane
 PLOT SCALE = 10.0000' / IN.
 PLOT DATE = 5/23/2011

DESIGNED -	REVISED -
DRAWN -	REVISED -
CHECKED -	REVISED -
DATE -	REVISED -

**STATE OF ILLINOIS
DEPARTMENT OF TRANSPORTATION**

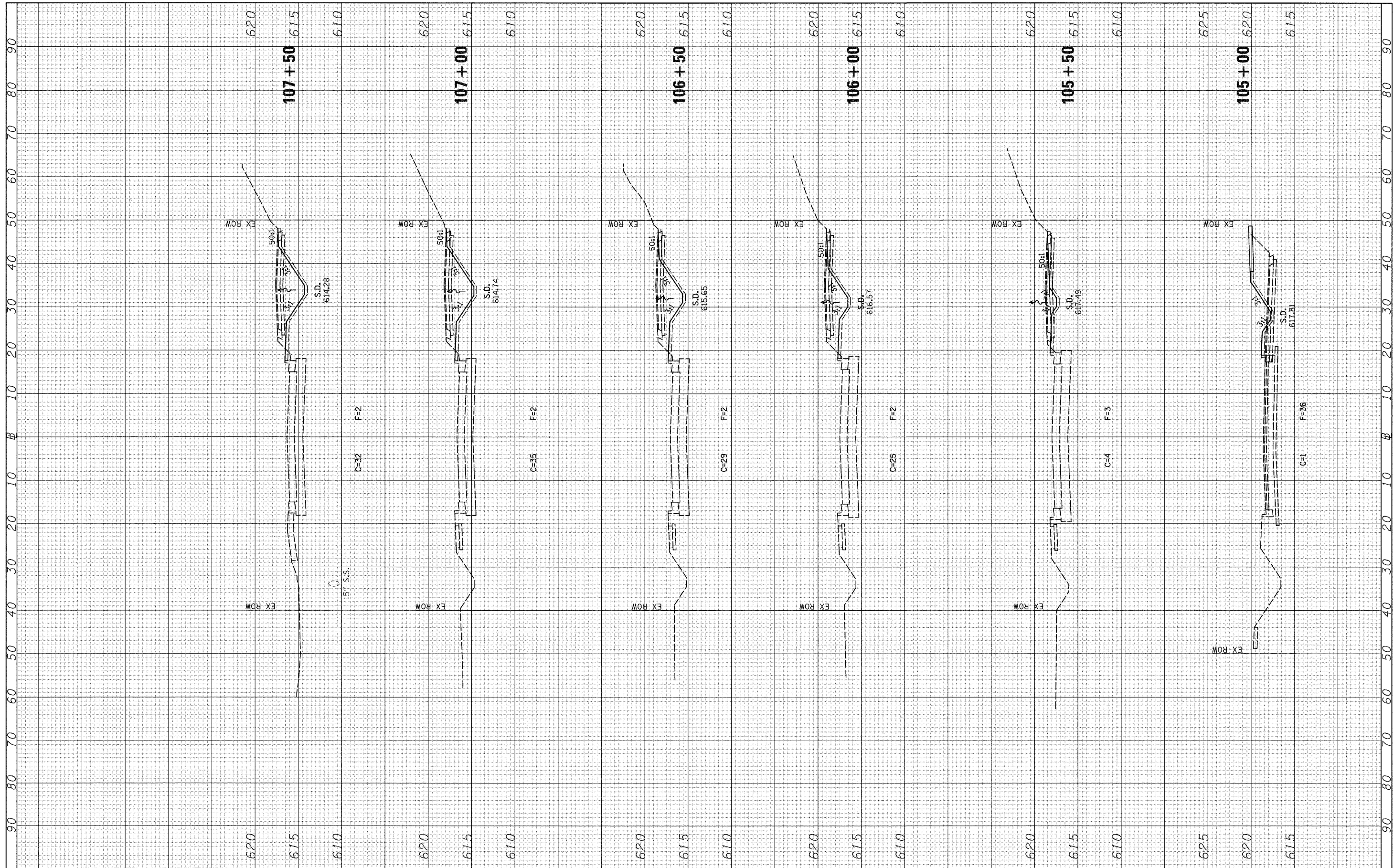
T.R. 55 (RENWICK RD.) STAGE 2 CROSS SECTIONS

SCALE: H=10 V=5 SHEET NO. 1 OF 3 SHEETS STA. 102+00 TO STA. 104+50

F.A. RTE.	SECTION	COUNTY	TOTAL SHEETS	SHEET NO.
TR55	90-16103-01-BR	WILL	255	249
CONTRACT NO. 83126				
FED. ROAD DIST. NO. ILLINOIS FED. AID PROJECT				

FINAL SURVEY	SURVEYED	DATE
NOTE BOOK NO.	PLOTTED	BY
	TEMPLATE	
	AREAS CHECKED	

ORIGINAL SURVEY	SURVEYED	DATE
NOTE BOOK NO.	PLOTTED	BY
	TEMPLATE	
	AREAS CHECKED	



FILE NAME = V:\2545\2545F2\sthtaRenwick.dgn

USER NAME = bdeoraene
 PLOT SCALE = 18.0000' / IN.
 PLOT DATE = 5/23/2011

DESIGNED -	REVISED -
DRAWN -	REVISED -
CHECKED -	REVISED -
DATE -	REVISED -

**STATE OF ILLINOIS
 DEPARTMENT OF TRANSPORTATION**

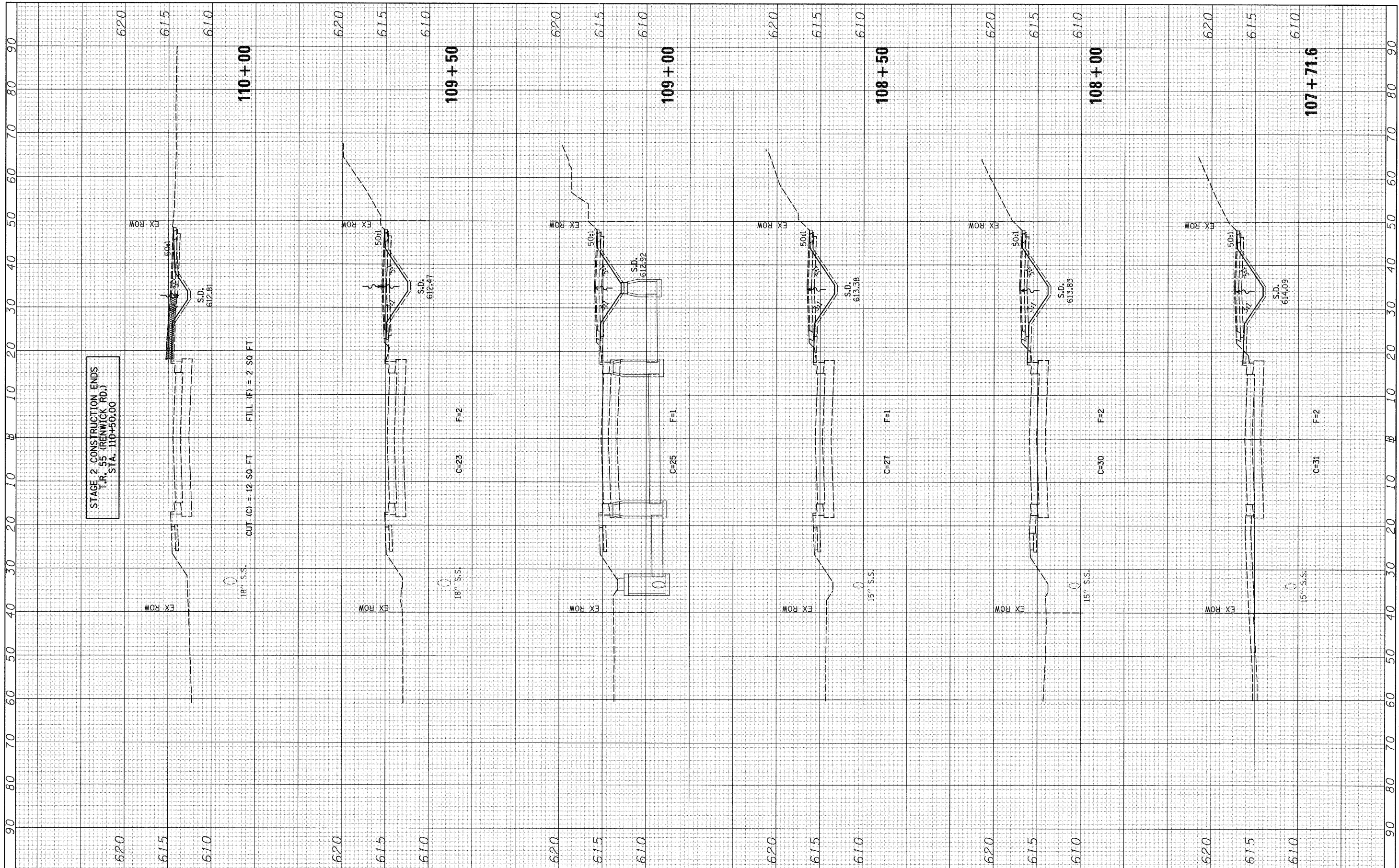
T.R. 55 (RENWICK RD.) STAGE 2 CROSS SECTIONS

SCALE: H=10 V=5 SHEET NO. 2 OF 3 SHEETS STA. 105+00 TO STA. 107+50

F.A. RTE.	SECTION	COUNTY	TOTAL SHEETS	SHEET NO.
TR55	90-16103-01-BR	WILL	255	250
FED. ROAD DIST. NO. ILLINOIS FED. AID PROJECT			CONTRACT NO. 83126	

FINL SURVEY	SURVEYED	DATE
NOTE BOOK NO.	PLOTTED	BY
AREAS CHECKED	TEMPLATE	
	AREAS CHECKED	

ORIGINAL SURVEY	SURVEYED	DATE
NOTE BOOK NO.	PLOTTED	BY
AREAS CHECKED	TEMPLATE	
	AREAS CHECKED	



FILE NAME = V:\2545\2545F2\shstsRenwick.dgn

USER NAME = bdear-sena
 PLOT SCALE = 10.0000' / IN.
 PLOT DATE = 5/23/2011

DESIGNED -	REVISED -
DRAWN -	REVISED -
CHECKED -	REVISED -
DATE -	REVISED -

**STATE OF ILLINOIS
 DEPARTMENT OF TRANSPORTATION**

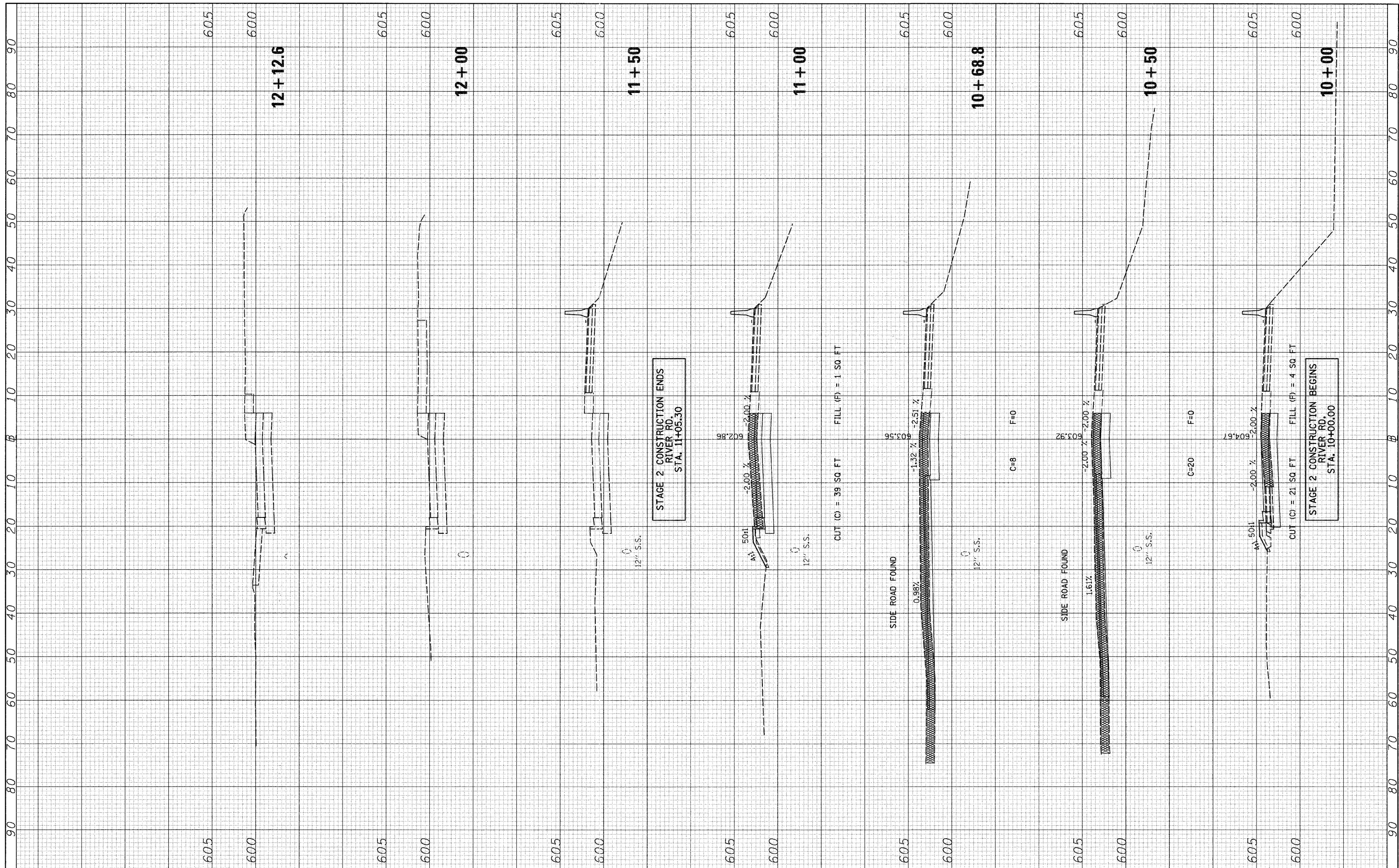
T.R. 55 (RENWICK RD.) STAGE 2 CROSS SECTIONS

SCALE: H=10 V=5 SHEET NO. 3 OF 3 SHEETS STA. 107+71.6 TO STA. 110+00

F.A. RTE.	SECTION	COUNTY	TOTAL SHEETS	SHEET NO.
TR55	90-16103-01-BR	WILL	255	251
FED. ROAD DIST. NO.			ILLINOIS FED. AID PROJECT	
			CONTRACT NO. 83126	

FINAL SURVEY	SURVEYED	DATE
NOTE BOOK NO.	PLOTTED	BY
AREAS CHECKED	TEMPLATE	

ORIGINAL SURVEY	SURVEYED	DATE
NOTE BOOK NO.	PLOTTED	BY
AREAS CHECKED	TEMPLATE	



FILE NAME = v:\2545\2545f2\ahtr\river.dgn

USER NAME = bdcraene
 PLT SCALE = 1/8" = 1' / IN.
 PLT DATE = 5/16/2011

DESIGNED -	REVISED -
DRAWN -	REVISED -
CHECKED -	REVISED -
DATE -	REVISED -

STATE OF ILLINOIS
 DEPARTMENT OF TRANSPORTATION

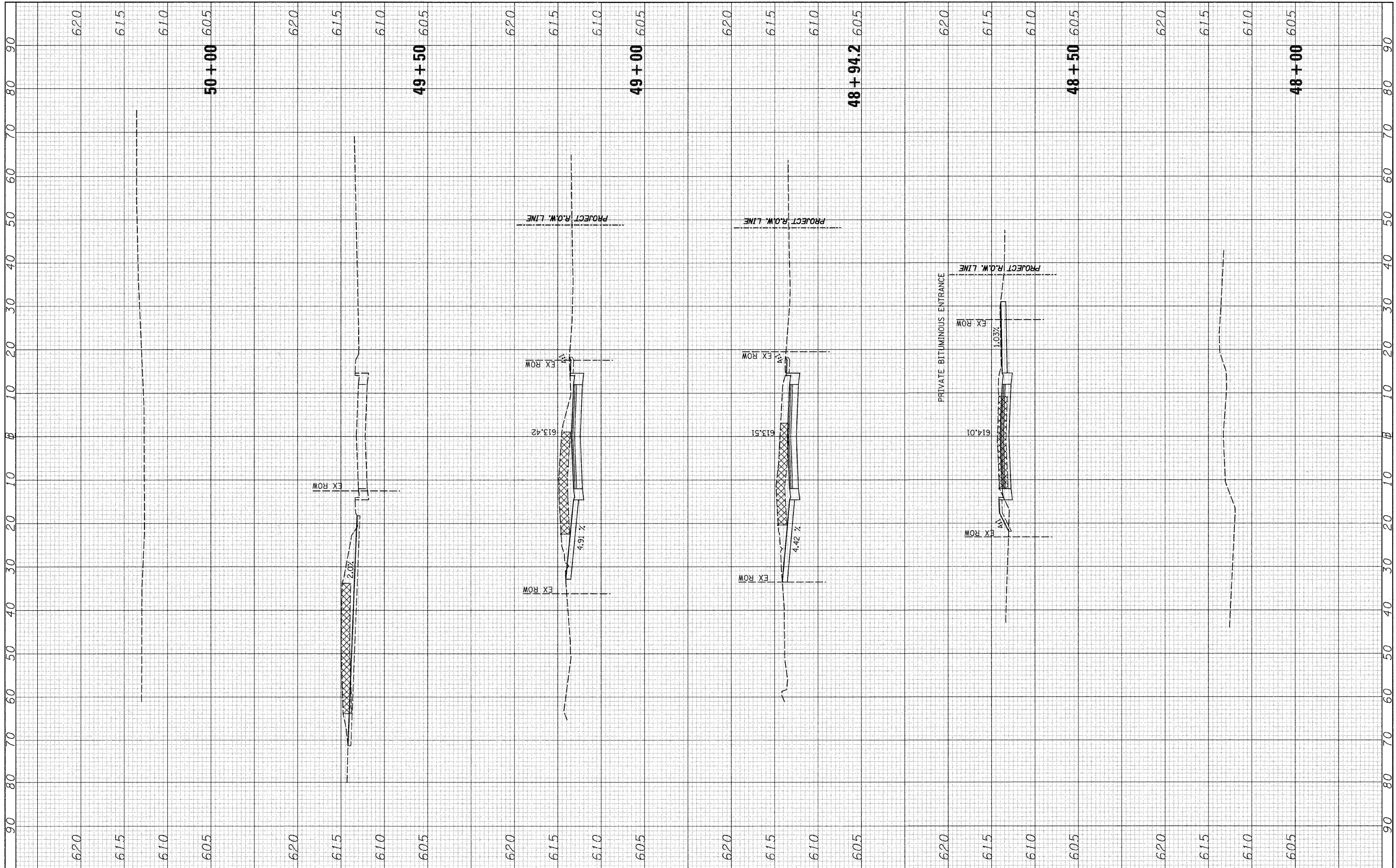
RIVER RD. STAGE 2 CROSS SECTIONS

SCALE: H=10 V=5 SHEET NO. 1 OF 1 SHEETS STA. 10+00 TO STA. 12+12.6

F.A. RTE.	SECTION	COUNTY	TOTAL SHEETS	SHEET NO.
TR 55	90-16103-01-BR	WILL	255	252
FED. ROAD DIST. NO. ILLINOIS FED. AID PROJECT			CONTRACT NO. 83126	

FINAL SURVEY NO.	DATE
SURVEYED	BY
PLOTTED	DATE
NOTE BOOK	AREAS CHECKED
AREAS CHECKED	

ORIGINAL SURVEY NO.	DATE
SURVEYED	BY
PLOTTED	DATE
NOTE BOOK	AREAS CHECKED
AREAS CHECKED	



FILE NAME = v:\2545\2545f2\shfts_01dfrnwck.dgn

USER NAME = bdeoraene
 DESIGNED -
 DRAWN -
 CHECKED -
 DATE -

DESIGNED -
 DRAWN -
 CHECKED -
 DATE -

REVISED -
 REVISED -
 REVISED -
 REVISED -

**STATE OF ILLINOIS
 DEPARTMENT OF TRANSPORTATION**


OLD RENWICK RD. STAGE 2 CROSS SECTIONS

SCALE: H=10 V=5 SHEET NO. 1 OF 1 SHEETS STA. 48+00 TO STA. 50+00

F.A. RTE.	SECTION	COUNTY	TOTAL SHEETS	SHEET NO.
TR 55	90-16103-01-BR	WILL	255	253
FED. ROAD DIST. NO.			ILLINOIS FED. AID PROJECT	
			CONTRACT NO. 83126	

FINAL SURVEY	DATE
SURVEYED	BY
PLOTTED	
NOTE BOOK	
TEMPLATE	
AREAS CHECKED	
NO.	

ORIGINAL SURVEY	DATE
SURVEYED	BY
PLOTTED	
NOTE BOOK	
TEMPLATE	
AREAS CHECKED	
NO.	



FILE NAME = V:\2545\2545F3\shstsRiver.dgn
 USER NAME = bdeoraene
 PLOT SCALE = 10.0000' / IN.
 PLOT DATE = 5/23/2011

DESIGNED -	REVISED -
DRAWN -	REVISED -
CHECKED -	REVISED -
DATE -	REVISED -

**STATE OF ILLINOIS
DEPARTMENT OF TRANSPORTATION**

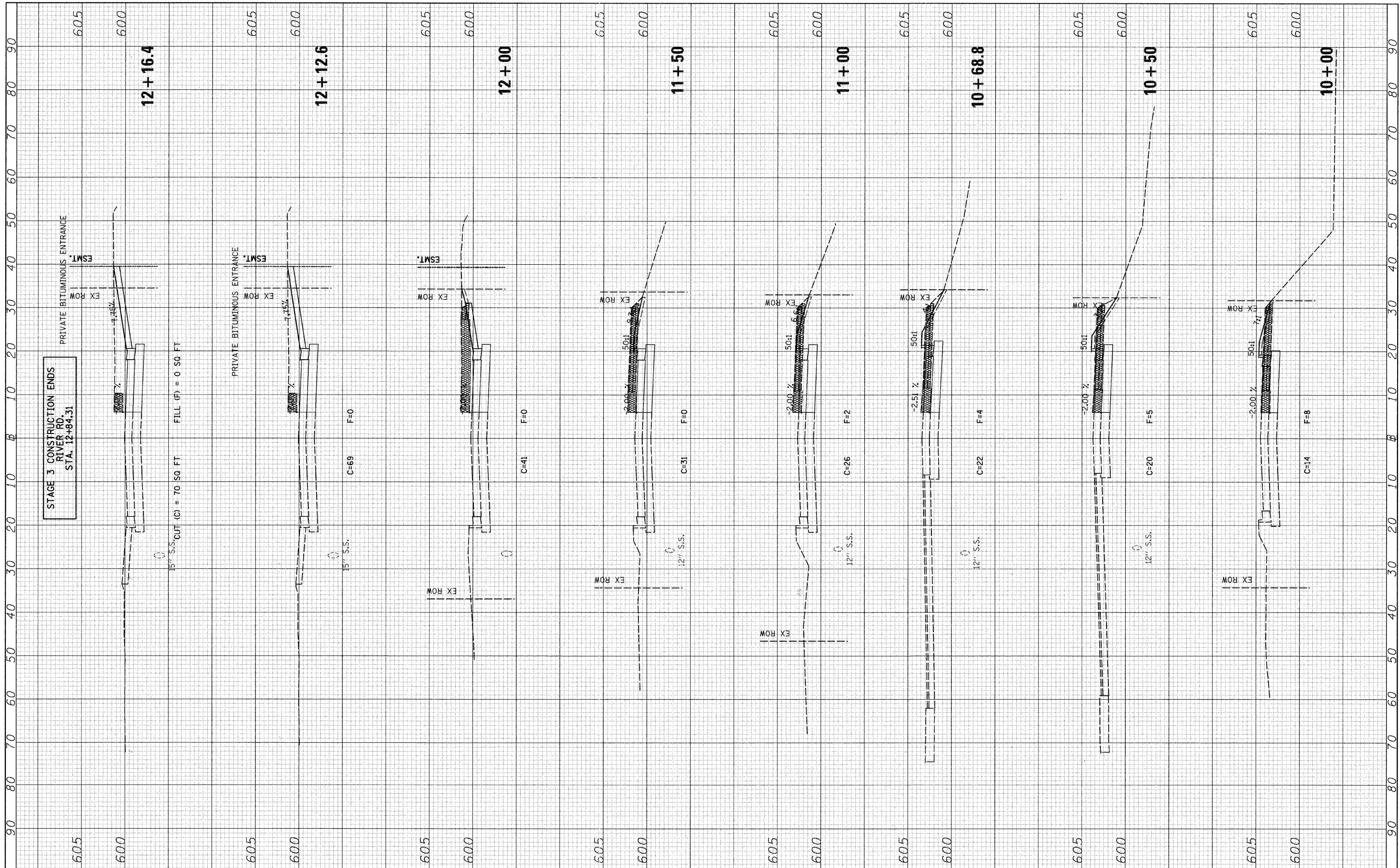
RIVER RD. STAGE 3 CROSS

SCALE: H=10 V=5 SHEET NO. 1 OF 2 SHEETS STA. 7+50 TO STA. 9+50

F.A. RTE.	SECTION	COUNTY	TOTAL SHEETS	SHEET NO.
TR 55	90-16103-01-BR	WILL	255	254
CONTRACT NO. 83126				
FED. ROAD DIST. NO. ILLINOIS FED. AID PROJECT				

FINAL SURVEY	DATE
SURVEYED	BY
PLOTTED	
NOTE BOOK	
TEMPLATE	
AREAS CHECKED	
NO.	

ORIGINAL SURVEY	DATE
SURVEYED	BY
PLOTTED	
NOTE BOOK	
TEMPLATE	
AREAS CHECKED	
NO.	



STAGE 3 CONSTRUCTION ENDS
RIVER RD.
STA. 12+84.31

FILE NAME =
v:\2545\2545f3xhstRivver.dgn

USER NAME = bdcraene
DESIGNED -
DRAWN -
CHECKED -
DATE -

REVISIONS
REVISED -
REVISED -
REVISED -
REVISED -

STATE OF ILLINOIS
DEPARTMENT OF TRANSPORTATION

RIVER RD. STAGE 3 CROSS

SCALE: H=10 V=5 SHEET NO. 2 OF 2 SHEETS STA. 10+00 TO STA. 12+16.4

F.A. RTE.	SECTION	COUNTY	TOTAL SHEETS	SHEET NO.
TR 55	90-16103-01-BR	WILL	255	255
FED. ROAD DIST. NO. [ILLINOIS] FED. AID PROJECT			CONTRACT NO. 83126	