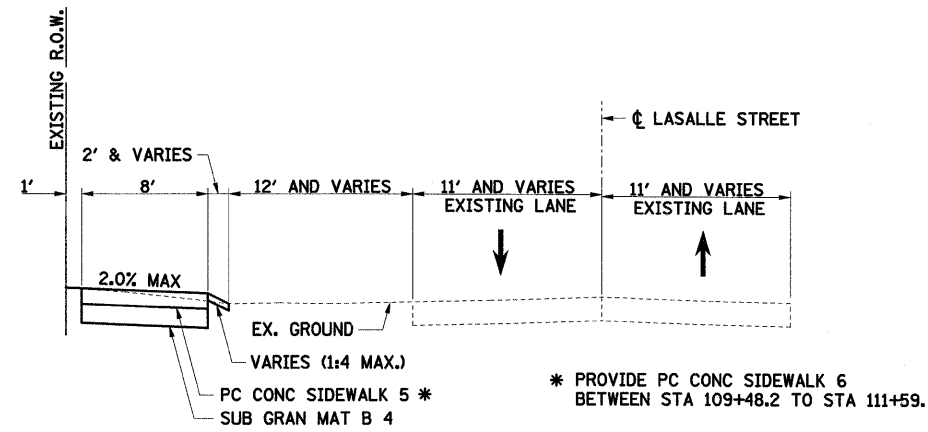
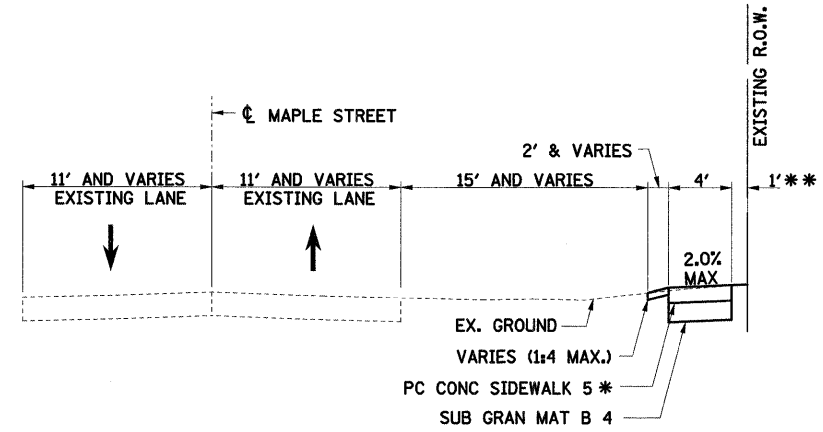


DATE	
BY	
SURVEYED	
PLANNED	
DESIGNED	
CHECKED	
BY	
NO. OF WAYS CHECKED	
CADD FILE NAME	
PLAN	
NOTE BOOK NO.	

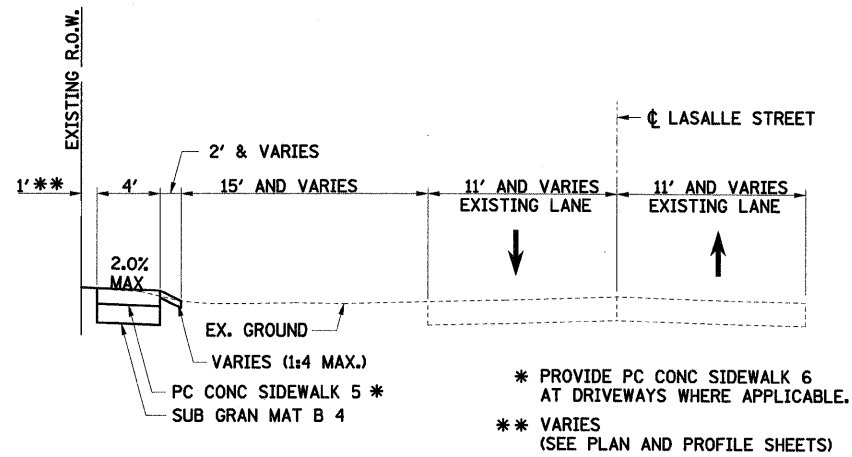
DATE	
BY	
SURVEYED	
PLANNED	
DESIGNED	
CHECKED	
BY	
NO. OF WAYS CHECKED	
CADD FILE NAME	
PROFILE	
NOTE BOOK NO.	
STRUCTURE NOTATIONS CHRD	



PROPOSED LASALLE STREET SIDEWALK
STA 105+40.62 TO STA 111+59.00

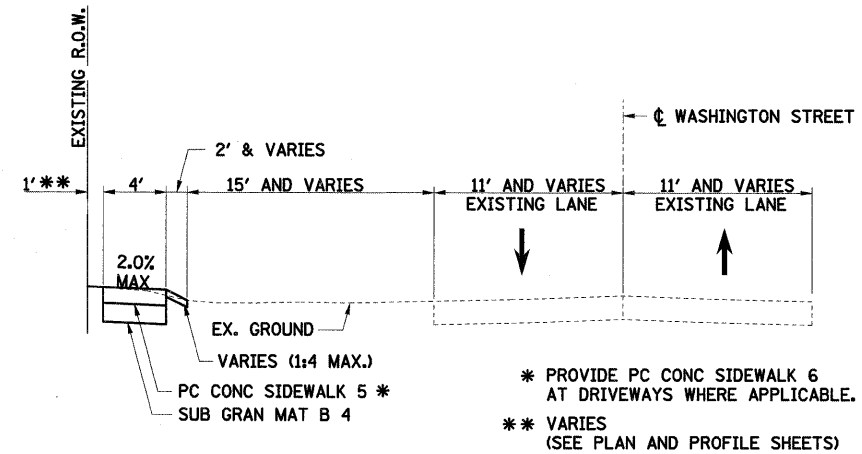


PROPOSED MAPLE STREET SIDEWALK
MAPLE STREET (STA 400+18.90 TO STA 400+83.50)



PROPOSED LASALLE STREET SIDEWALK
STA 111+59.00 TO STA 150+70.00

NOTE:
SEE PLAN AND PROFILES FOR MISCELLANEOUS
REMOVAL AND REPLACEMENT AREAS.



PROPOSED WASHINGTON STREET SIDEWALK
STA 200+45.74 TO STA 207+22.61



USER NAME = JRC1tbu	DESIGNED -	REVISED -
	DRAWN -	REVISED -
PLOT SCALE = #ICSI.SCALEI	CHECKED -	REVISED -
PLOT DATE = 5/25/2011	DATE -	REVISED -

VILLAGE OF SOMONAUK

TYPICAL SECTIONS

SCALE: SHEET NO. OF SHEETS STA. TO STA.

C.H. RTE.	SECTION	COUNTY	TOTAL SHEETS	SHEET NO.
	10-00021-00-SW	LASALLE	18	3
CONTRACT # 87455				
FED. ROAD DIST. NO.		ILLINOIS FED. AID PROJECT		