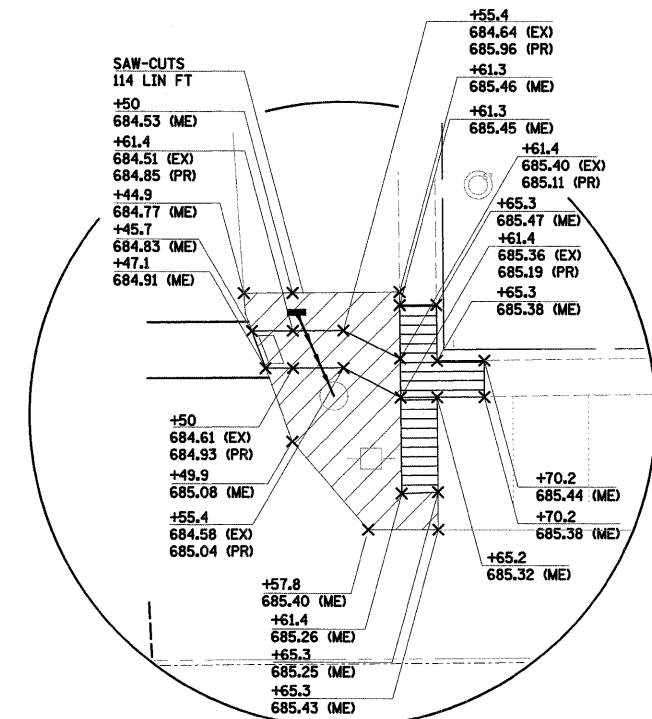
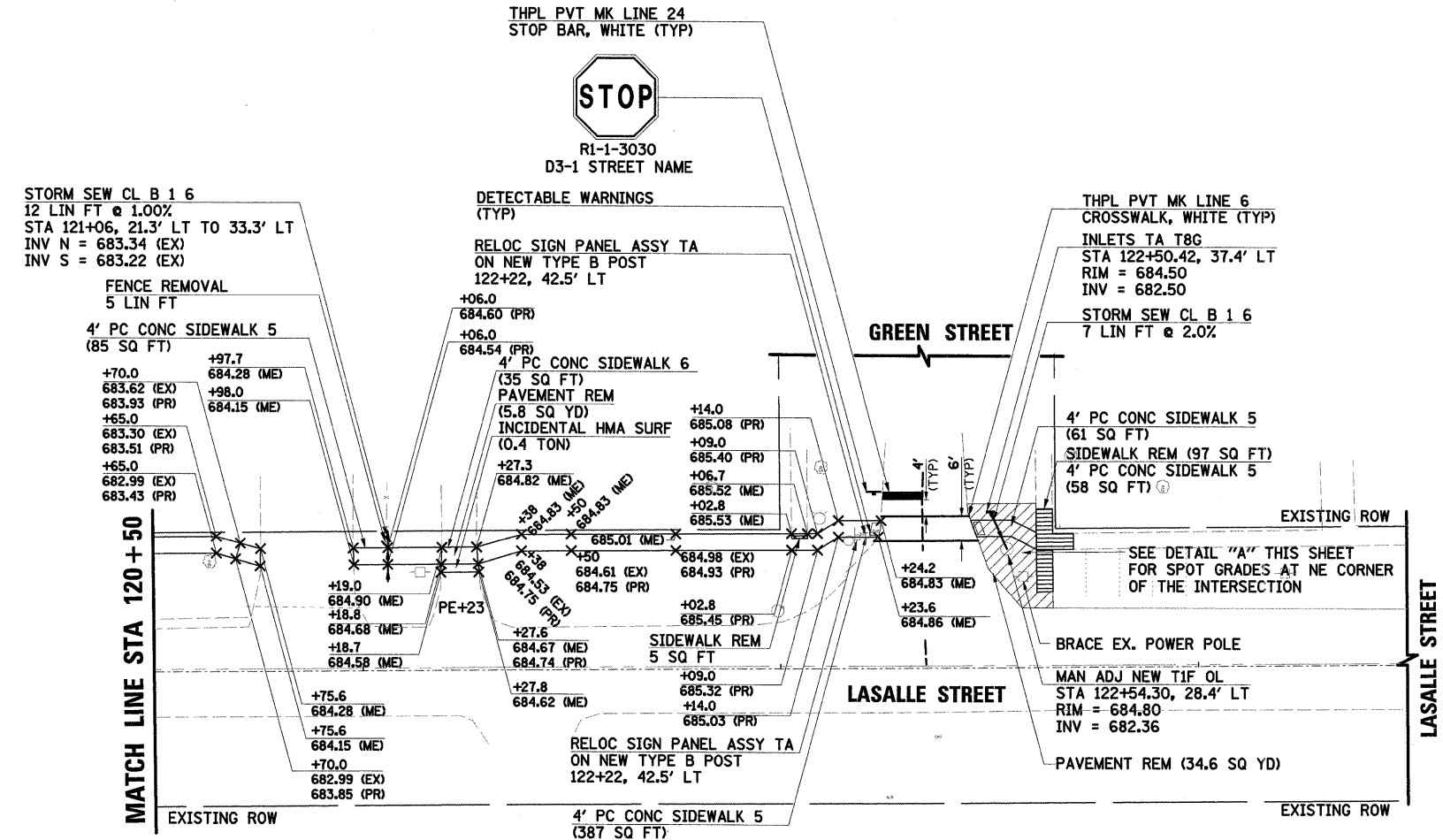
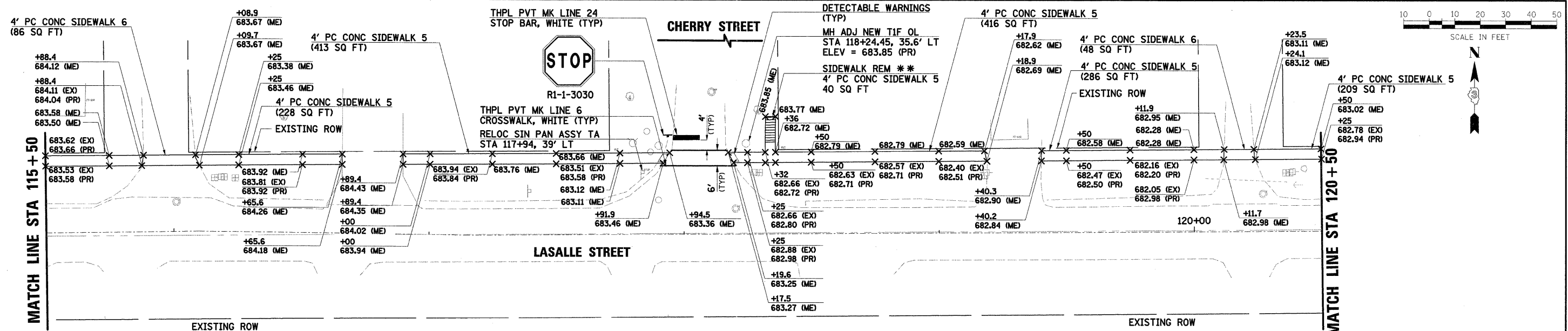


DATE	
BY	
SURVEYED	
ALIGNED	
CHECKED	
RT. OF WAY CHECKED	
CADD FILE NAME	
NO.	

DATE	
BY	
SURVEYED	
GRADES CHECKED	
STRUCTURE NOTATION CHKD	
NO.	



DETAIL "A"

** SIDEWALK CALLED OUT TO BE REMOVED AND REPLACED WITH NEW SIDEWALK SHALL MATCH EXISTING ADJACENT SIDEWALK GRADES.

- NOTE:
1. ALL SPOT GRADES PROVIDED ARE IN 25 FOOT INCREMENTS UNLESS OTHERWISE NOTED.



USER NAME = JR01tbu	DESIGNED -	REVISED -
	DRAWN -	REVISED -
PLOT SCALE = #ICSI_SCALE	CHECKED -	REVISED -
PLOT DATE = 5/26/2011	DATE -	REVISED -

VILLAGE OF SOMONAUK

PLAN SHEET
LASALLE STREET
STA 115+50.00 TO STA 125+50.00

SCALE:	SHEET NO.	OF SHEETS	STA.	TO STA.
--------	-----------	-----------	------	---------

C.H. RTE.	SECTION	COUNTY	TOTAL SHEETS	SHEET NO.
	10-00021-00-SW	LASALLE	18	7
CONTRACT # 87455		FED. ROAD DIST. NO. ILLINOIS FED. AID PROJECT		