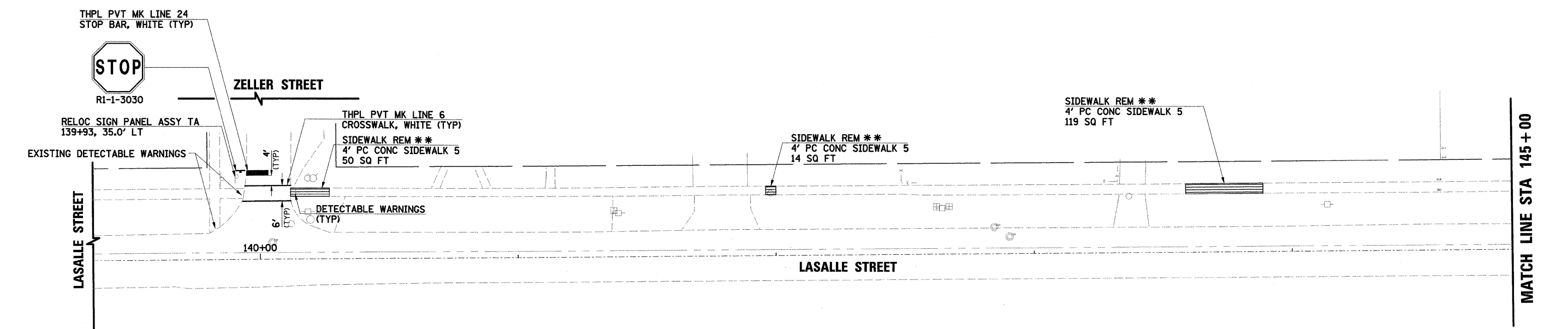
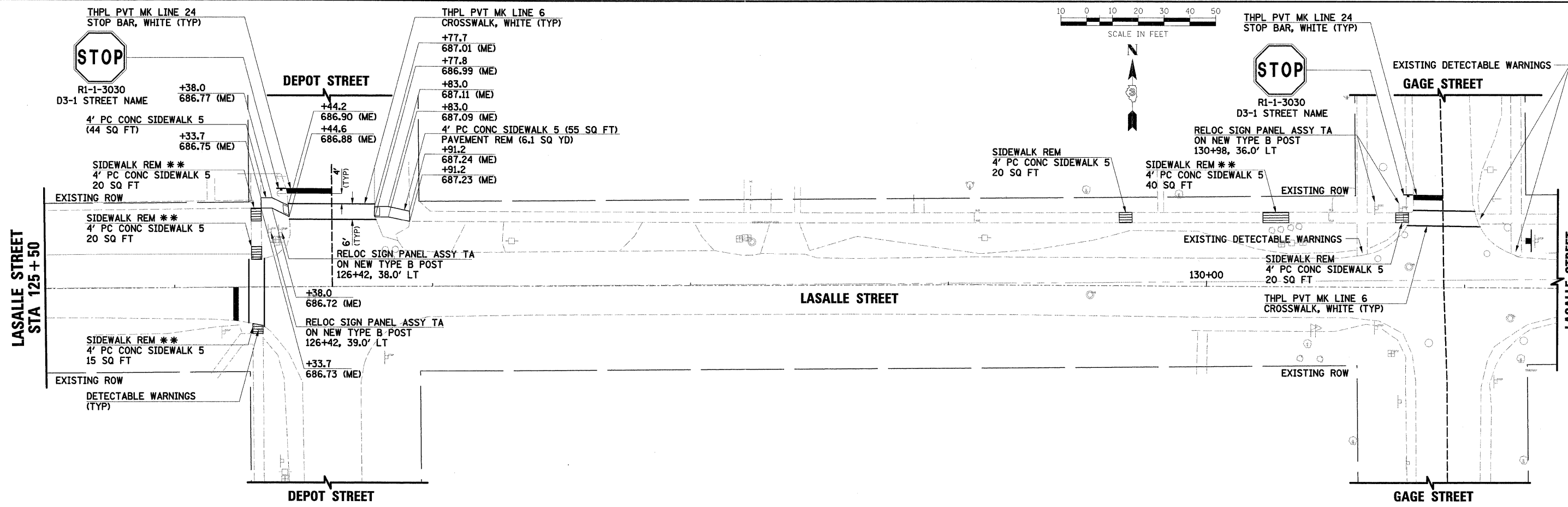



DATE	
BY	
PLAN	
SURVEYED	
ALIGNED	
CHECKED	
RT. OF WAY	
CADD FILE	
NO.	

DATE	
BY	
PROFILE	
SURVEYED	
ALIGNED	
CHECKED	
RT. OF WAY	
CADD FILE	
NO.	



** SIDEWALK CALLED OUT TO BE REMOVED AND REPLACED WITH NEW SIDEWALK SHALL MATCH EXISTING ADJACENT SIDEWALK GRADES.

- NOTE:
1. ALL SPOT GRADES PROVIDED ARE IN 25 FOOT INCREMENTS UNLESS OTHERWISE NOTED.



USER NAME = JRo1tbu	DESIGNED -	REVISED -
PLT SCALE = 1/8"=1'-0"	DRAWN -	REVISED -
PLT DATE = 5/25/2011	CHECKED -	REVISED -
	DATE -	REVISED -

VILLAGE OF SOMONAUK

PLAN SHEET
LASALLE STREET
STA 125+50.00 TO STA 145+00

SCALE:	SHEET NO.	OF	SHEETS	STA.	TO STA.
--------	-----------	----	--------	------	---------

C.H. RTE.	SECTION	COUNTY	TOTAL SHEETS	SHEET NO.
	10-00021-00-SW	LASALLE	18	8
CONTRACT # 87455		ILLINOIS FED. AID PROJECT		