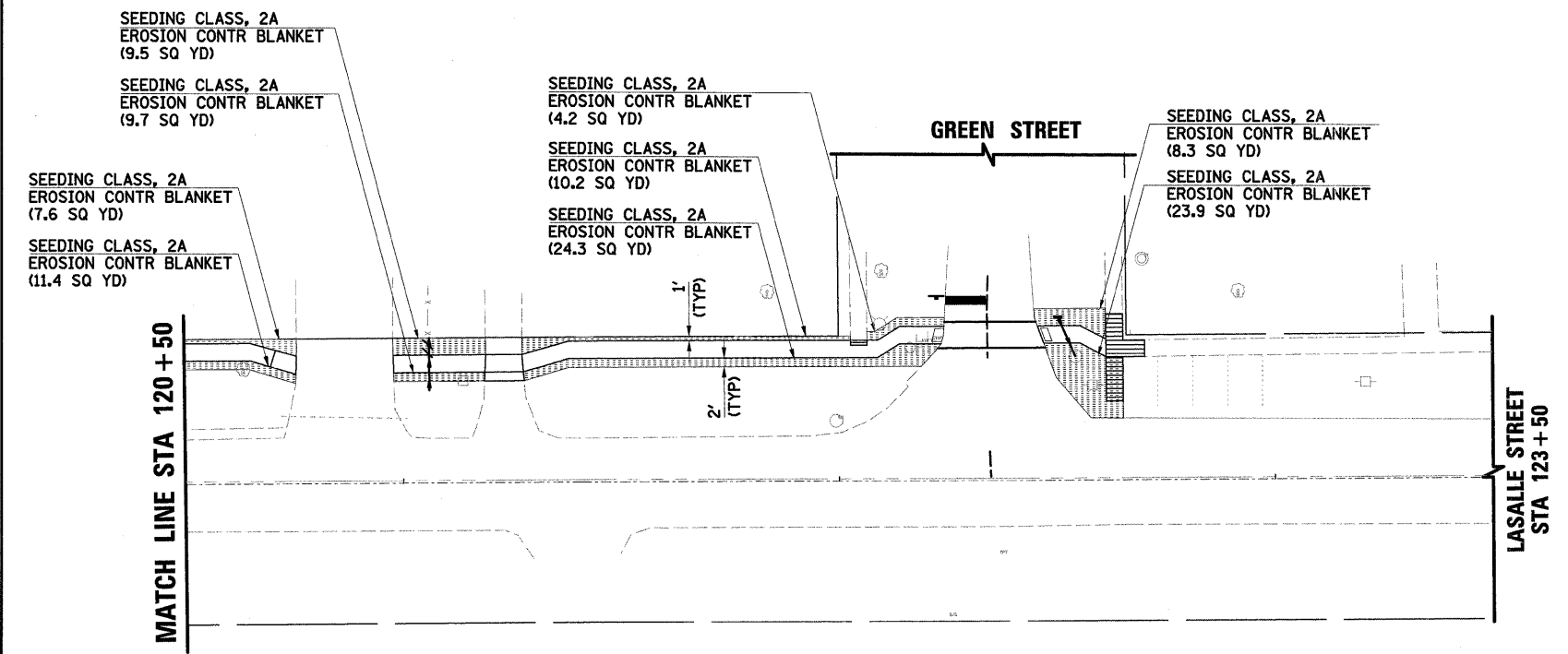
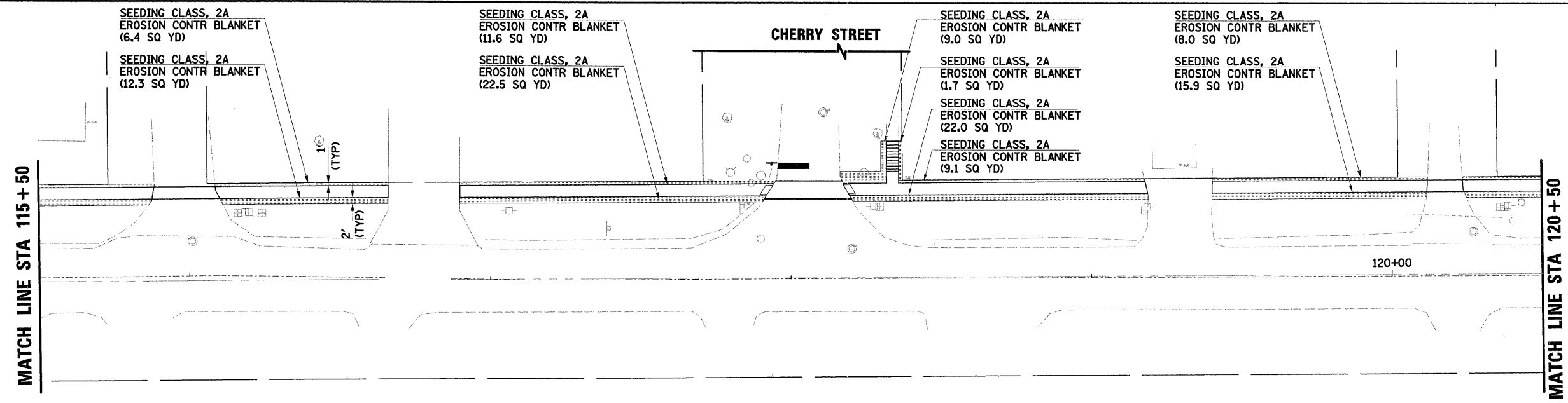
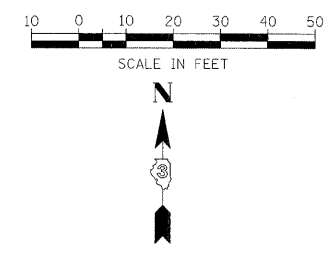


DATE	
BY	
DESIGNED	
DRAWN	
CHECKED	
DATE	
REVISIONS	
NO.	
DESCRIPTION	

DATE	
BY	
DESIGNED	
DRAWN	
CHECKED	
DATE	
REVISIONS	
NO.	
DESCRIPTION	



**NOTE:**

- CONTRACTOR SHALL PROVIDE THE FOLLOWING IN ALL SEEDING AREAS:  
 TOPSOIL FURNISH AND PLACE, 4"  
 NITROGEN FERTILIZER NUTRIENT  
 PHOSPHORUS FERTILIZER NUTRIENT  
 POTASSIUM FERTILIZER NUTRIENT  
 EROSION CONTROL BLANKET  
 (SEE SCHEDULES FOR QUANTITIES.)

	USER NAME = JRo1tbu PLOT SCALE = 1/8"=1'-0" PLOT DATE = 5/25/2011	DESIGNED - DRAWN - CHECKED - DATE -	REVISED - REVISED - REVISED - REVISED -	<b>VILLAGE OF SOMONAUK</b>	<b>EROSION CONTROL PLAN</b> <b>LASALLE STREET</b> <b>STA 115+50.00 TO STA 125+50.00</b>		C.H. RTE. SECTION COUNTY TOTAL SHEETS SHEET NO. 10-00021-00-SW LASALLE 18 13
	SCALE: SHEET NO. OF SHEETS STA. TO STA.	CONTRACT # 87455 FED. ROAD DIST. NO. ILLINOIS FED. AID PROJECT					