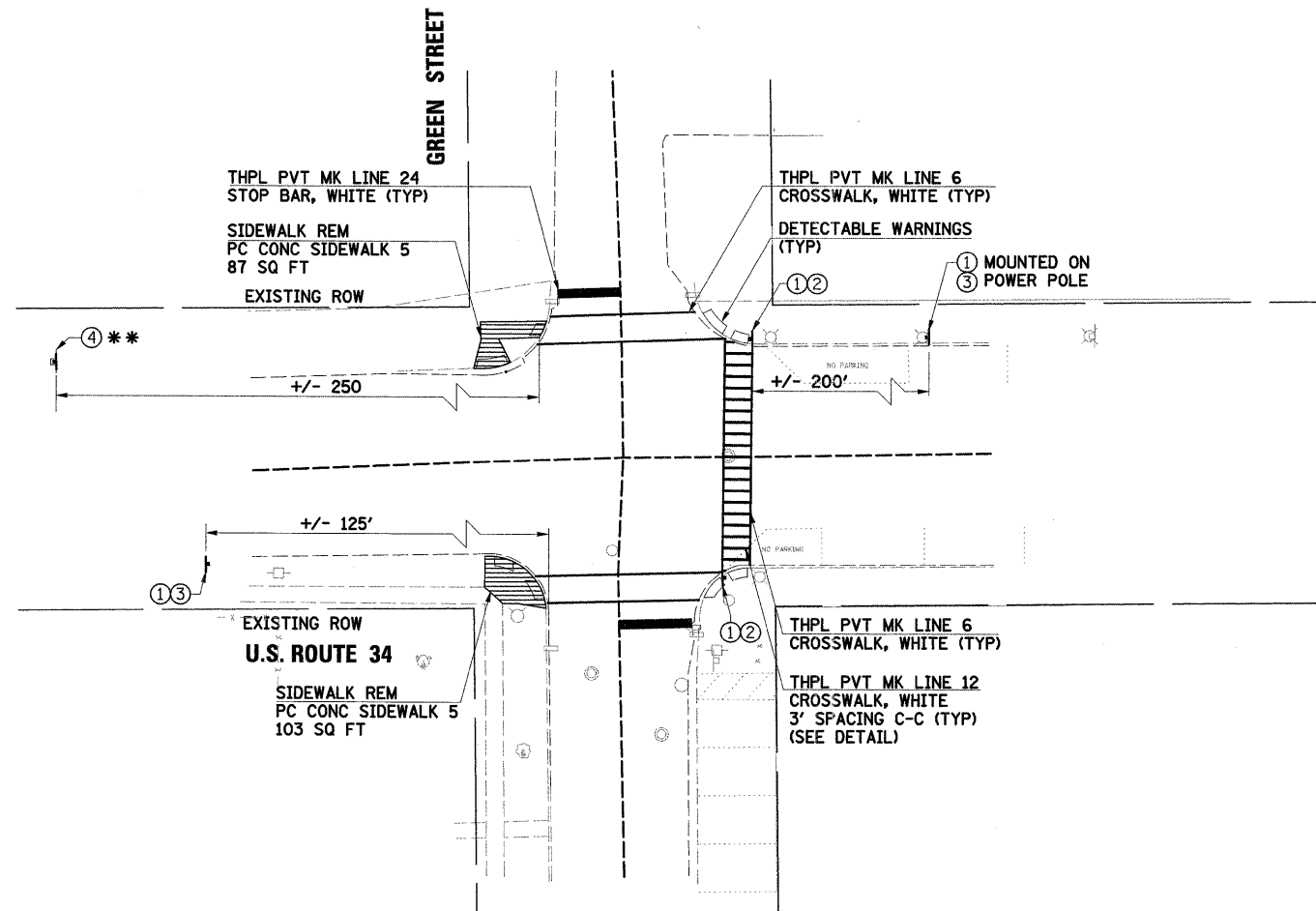


PLAN	SURVEYED	BY	DATE
	ALIGNED		
	CHECKED		
	RT. OF WAY CHECKED		
	ADD. FILE NAME		
	NO.		

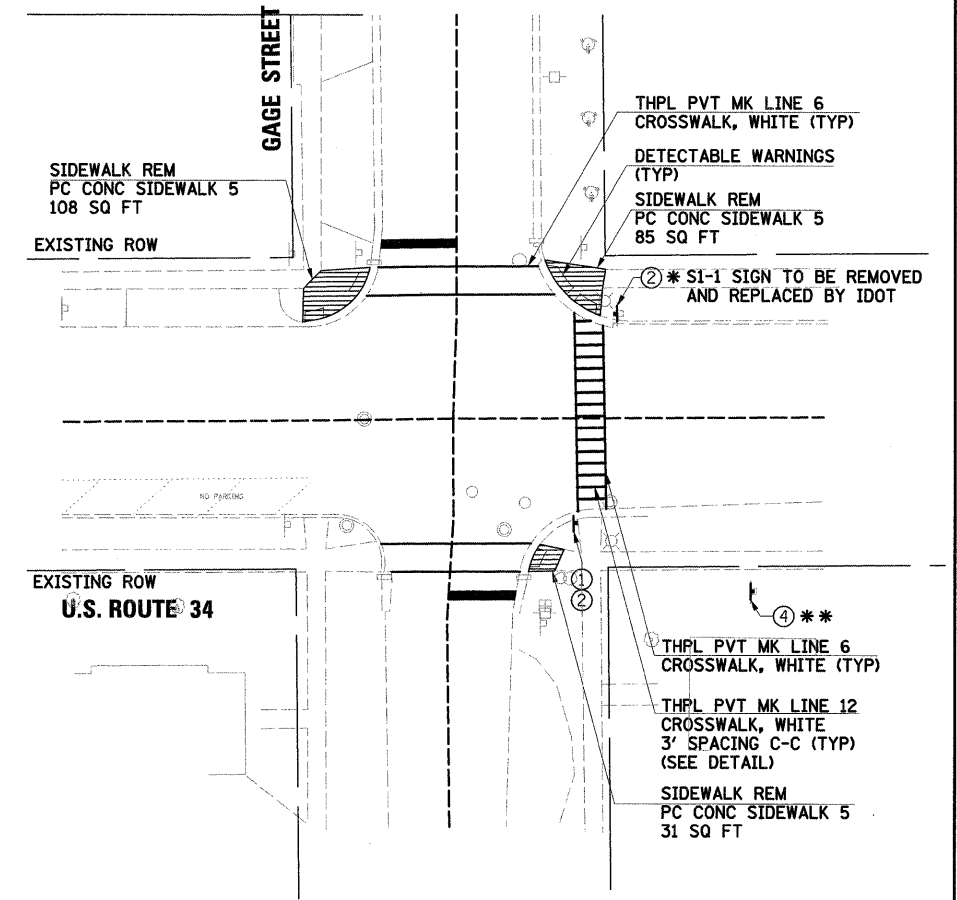
PROFILE	SURVEYED	BY	DATE
	ALIGNED		
	CHECKED		
	B.M. NOTED		
	STRUCTURE NOTATIONS CHD		
	NO.		

SCALE IN FEET

10 0 10 20 30 40 50







**GREEN STREET /U.S. ROUTE 34**



**GAGE STREET /U.S. ROUTE 34**

**SIGN LEGEND**

- ①   
S1-1-3636
- ④   
S5-2-2430
- ②   
W16-7P-2412
- ③   
W16-9P-2412

- \* MOUNT W16-7P-2412 SIGN TO EXISTING S1-1-3636 SIGN ASSEMBLY.
- \*\* MOUNT S5-2-2430 SIGN BELOW EXISTING R2-1 35 MPH SIGN ASSEMBLY EAST OF GAGE STREET.  
MOUNT S5-2-2430 SIGN BELOW EXISTING R2-1 35 MPH SIGN ASSEMBLY WEST OF GREEN STREET.



USER NAME = JRo:tbu  
 DESIGNED -  
 DRAWN -  
 CHECKED -  
 DATE -

REVIS...  
 REVIS...  
 REVIS...  
 REVIS...

**VILLAGE OF SOMONAUK**

**INTERSECTION PLAN SHEET  
 GREEN STREET /U.S. ROUTE 34  
 GAGE STREET /U.S. ROUTE 34**

SCALE: SHEET NO. OF SHEETS STA. TO STA.

C.H. RTE.	SECTION	COUNTY	TOTAL SHEETS	SHEET NO.
	10-00021-00-SW	LASALLE	18	17
CONTRACT # 87455				
FED. ROAD DIST. NO. ILLINOIS FED. AID PROJECT				