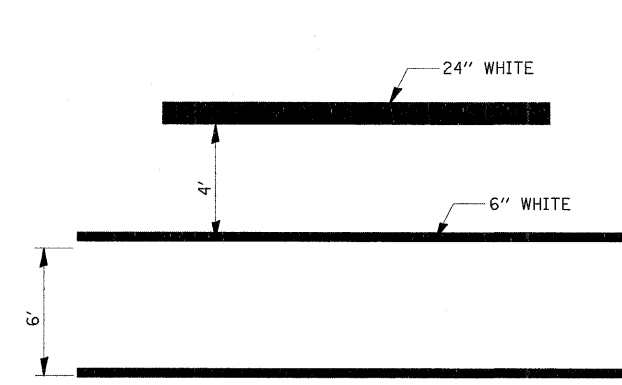
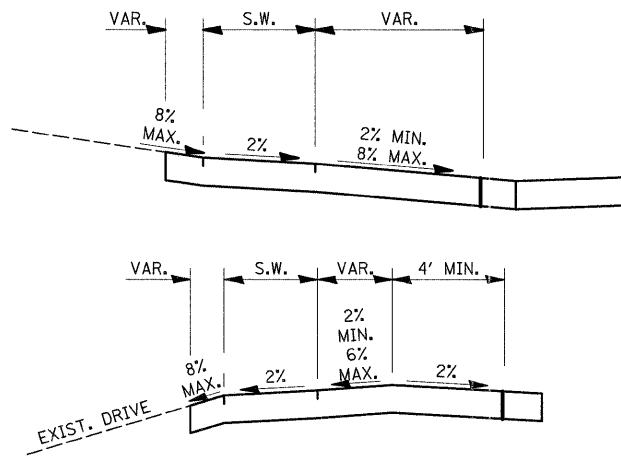
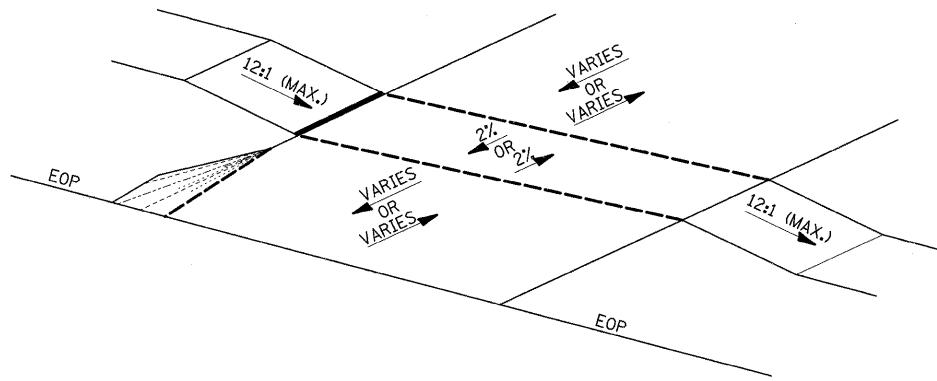
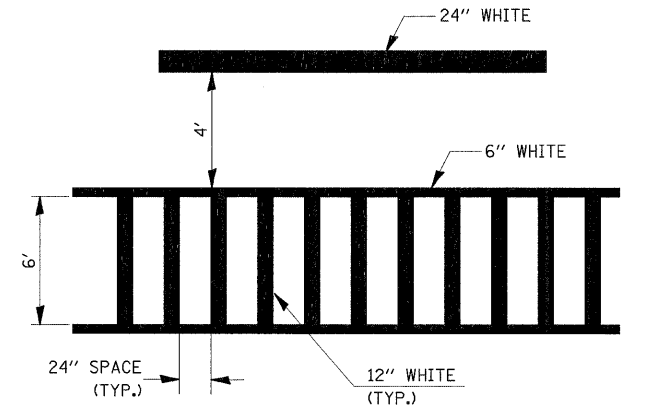


DATE	
BY	
PLAN	
SURVEYED	
PLOTTED	
NOTE BOOK	
NO.	

DATE	
BY	
PROFILE	
SURVEYED	
PLOTTED	
NOTE BOOK	
NO.	

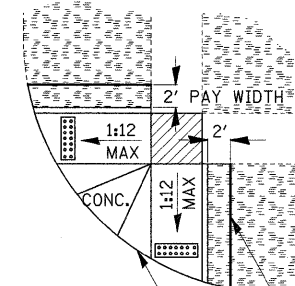
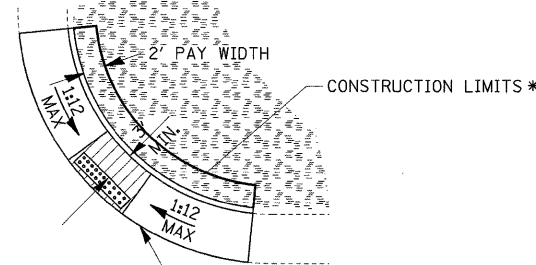
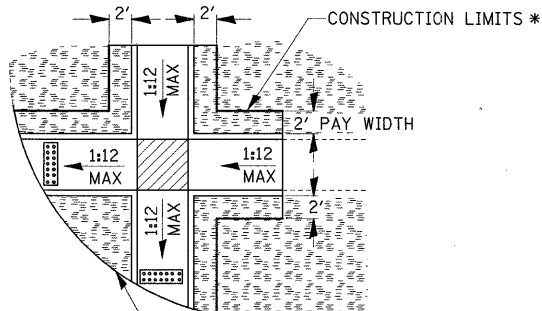
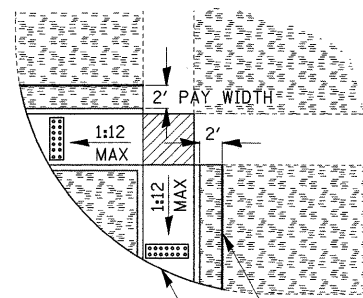


TYPICAL SPACING DETAIL FOR CROSSWALKS AND STOP BARS



TYPICAL SPACING DETAIL FOR CROSSWALKS AND STOP BARS

SIDEWALK APPROACHING EXISTING DRIVEWAY



LEGEND

[Symbol]	PLANTING OR OTHER NON-WALKING SURFACE
[Symbol]	SLOPE = 2% MAX.
[Symbol]	DETECTABLE WARNING

* PAY FOR SEEDING IN PLANTING AREAS OR REMOVE AND REPLACE FOR OTHER SURFACES

TYPICAL ADA SIDEWALK ACCESSIBILITY RAMPS



USER NAME = JRoitbu	DESIGNED -	REVISED -
PLOT SCALE = #1(CSI_SCALE)	DRAWN -	REVISED -
PLOT DATE = 5/25/2011	CHECKED -	REVISED -
	DATE -	REVISED -

VILLAGE OF SOMONAUK

MISCELLANEOUS DETAILS

SCALE:	SHEET NO.	OF	SHEETS	STA.	TO STA.
--------	-----------	----	--------	------	---------

C.H. RTE.	SECTION	COUNTY	TOTAL SHEETS	SHEET NO.
	10-00021-00-SW	LASALLE	18	18
CONTRACT # 87455				
FED. ROAD DIST. NO. [ILLINOIS] FED. AID PROJECT				