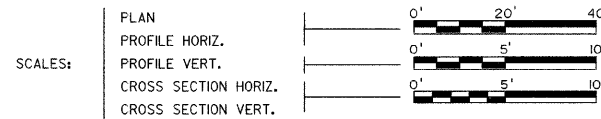


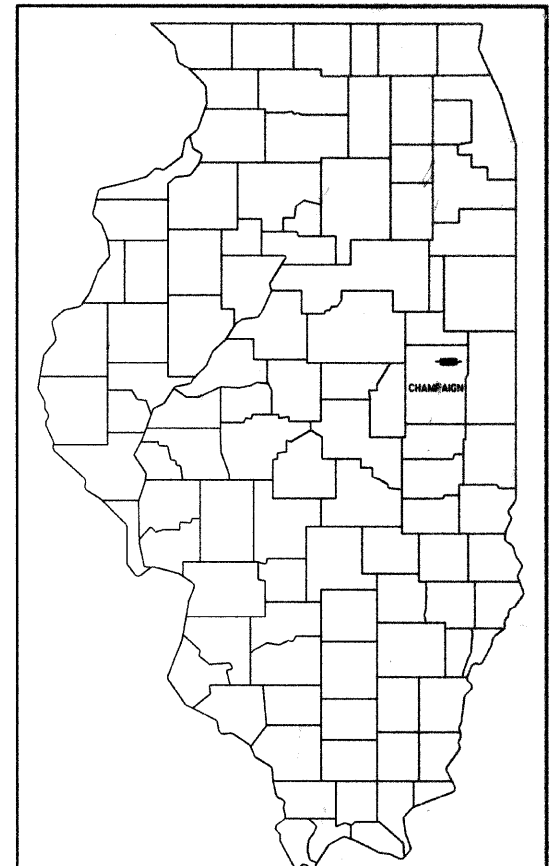
STATE OF ILLINOIS DEPARTMENT OF TRANSPORTATION PLANS FOR PROPOSED BRIDGE REPLACEMENT

INDEX OF SHEETS

| SHEET NO. | DESCRIPTION |
|-----------|--------------------------|
| 1 | TITLE SHEET |
| 2 | GENERAL NOTES |
| 3 | SUMMARY OF QUANTITIES |
| 4 | SCHEDULE OF QUANTITIES |
| 5 | TYPICAL SECTIONS |
| 6 | TIE POINTS |
| 7 | PLAN & PROFILE |
| 8 | EROSION CONTROL PLAN |
| 9-29 | STRUCTURAL DETAILS |
| 30 | GUARDRAIL DETAILS |
| 31 | BORING LOGS |
| 32-40 | CROSS SECTIONS |
| 27 | INTENTIONALLY LEFT BLANK |



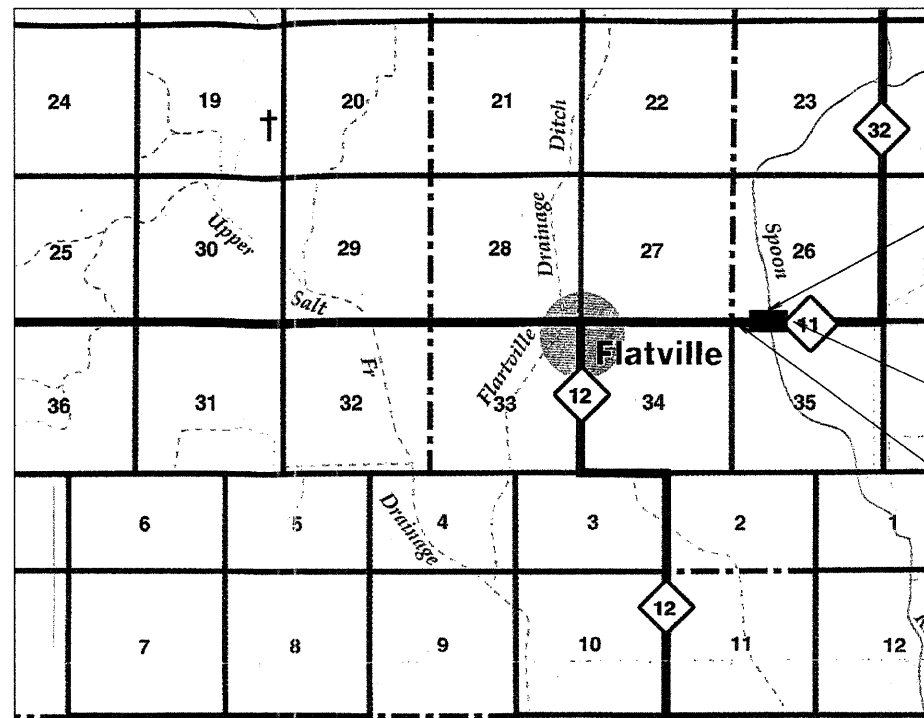
CHAMPAIGN COUNTY SECTION 10-00962-00-BR PROJECT NO. BRS-0516(113) JOB NO. C-95-315-11 COUNTY HIGHWAY 11 BRIDGE REPLACEMENT PROGRAM



LOCATION INDICATED THUS:

ILLINOIS DEPT. OF TRANSPORTATION STANDARD DRAWINGS

| STANDARD NO. | DESCRIPTION |
|--------------|---|
| 000001-06 | STANDARD SYMBOLS, ABBREVIATIONS, AND PATTERNS |
| 001001-02 | AREAS OF REINFORCEMENT BARS |
| 001006 | DECIMAL OF AN INCH AND A FOOT |
| 280001-05 | TEMPORARY EROSION CONTROL SYSTEMS |
| 515001-03 | NAME PLATE FOR BRIDGES |
| 542401-01 | METAL END SECTIONS FOR PIPE CULVERTS |
| 609006-05 | BRIDGE APPROACH PAVEMENT (DRAIN DETAIL) |
| 630001-09 | STEEL PLATE BEAM GUARDRAIL |
| 631011-07 | TRAFFIC BARRIER TERMINAL, TYPE 2 |
| 631026-05 | TRAFFIC BARRIER TERMINAL, TYPE 5 |
| 631031-09 | TRAFFIC BARRIER TERMINAL, TYPE 6 |
| 635006-03 | REFLECTOR AND TERMINAL MARKER PLACEMENT |
| 635011-02 | REFLECTOR MARKER AND MOUNTING DETAILS |
| 701001-02 | OFF-ROAD OPERATIONS, 2L, 2W, MORE THAN 15' AWAY |
| 701006-03 | OFF-ROAD OPERATIONS, 2L, 2W, 15' TO 24' FROM PAVEMENT EDGE |
| 701201-04 | LANE CLOSURE, 2L, 2W, DAY ONLY FOR SPEED > 45 MPH |
| 701301-04 | LANE CLOSURE, 2L, 2W, SHORT TIME OPERATIONS |
| 701311-03 | LANE CLOSURE, 2L, 2W, MOVING OPERATIONS, DAY ONLY |
| 701901-01 | TRAFFIC CONTROL DEVICES |
| 780001-02 | TYPICAL PAVEMENT MARKINGS |
| BLR 21-8 | TYPICAL APPLICATION OF TRAFFIC CONTROL DEVICES FOR CONSTRUCTION ON RURAL LOCAL HIGHWAYS |



LOCATION MAP

NOT TO SCALE

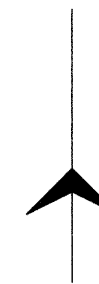
NET LENGTH OF SECTION = 381 FEET = 0.07 MILES
FUNCTIONAL CLASSIFICATION - RURAL TWO-WAY COLLECTOR
CURRENT ADT = 1050
FUTURE ADT = 1400

FOR JOINT UTILITY INFORMATION
CALL J.U.L.I.E. 1-800-892-0123

EXISTING STRUCTURE #010-4306
PROPOSED STRUCTURE #010-4550

END PROJECT
STATION 12+18

BEGIN PROJECT
STATION 8+37



APPROVED 4/15/2011
[Signature]
CHAMPAIGN COUNTY ENGINEER

PASSED 5/11/2011
[Signature]
DISTRICT FIVE ENGINEER OF
LOCAL ROADS & STREETS

Released For
Bid Based on
Limited Review MAY 11 2011
[Signature]
DEPUTY DIRECTOR OF HIGHWAYS,
REGION THREE ENGINEER

STATE OF ILLINOIS
DEPARTMENT OF TRANSPORTATION



Ryan T. Mumm 4/15/2011
RYAN T. MUMM
ILLINOIS REGISTERED PROFESSIONAL ENGINEER NO. 062-059507
LICENSE EXPIRES 11-30-11

Sodemann and Associates, Inc.
340 NORTH NEIL STREET
POST OFFICE BOX 557
CHAMPAIGN, ILLINOIS 61824-0557
TEL 217 352-7688 FAX 217 352-7922
ENGINEERING / ANALYSIS / MANAGEMENT

