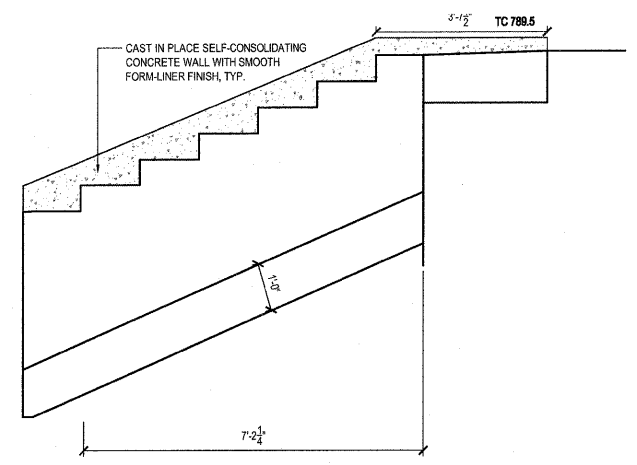
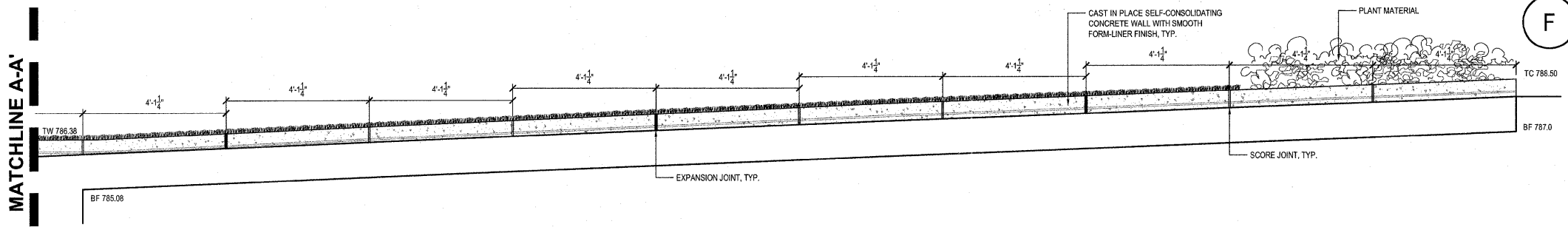


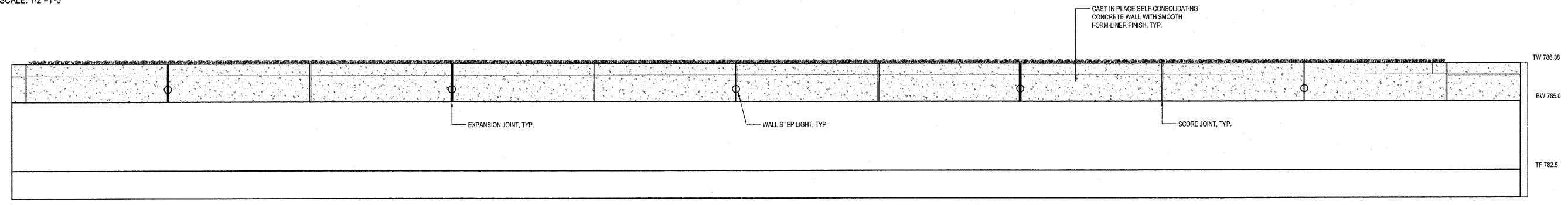
A EAST ISLAND - CONSTITUTION TRAIL ELEVATION
SCALE: 1/2"=1'-0"



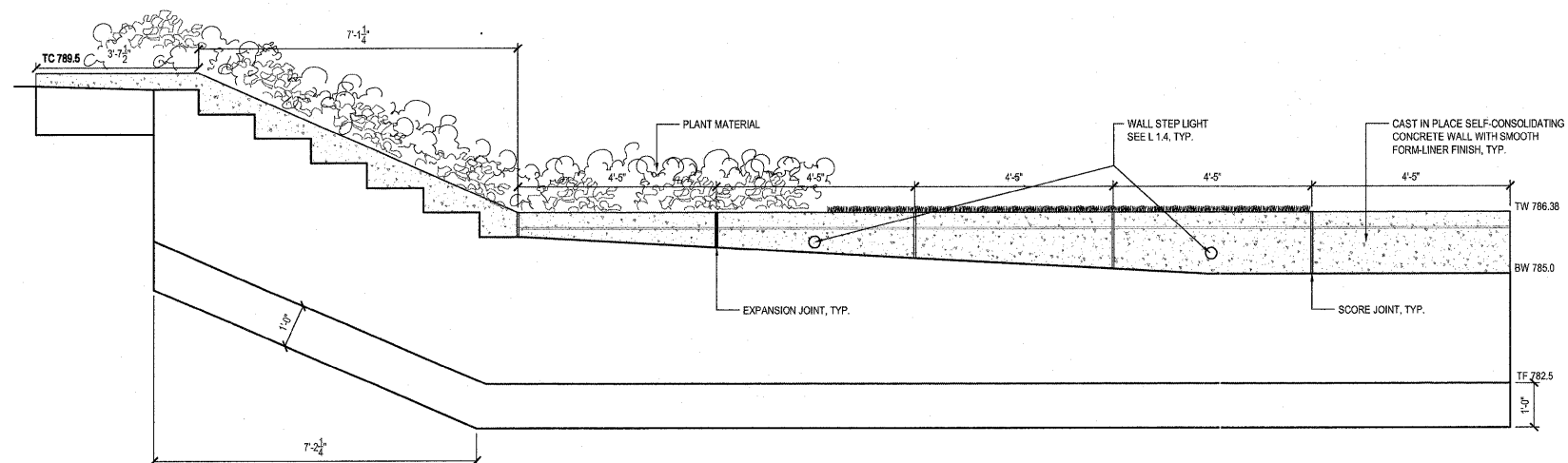
F SOUTHEAST STAIRWELL - WALL ELEVATION
SCALE: 1/2"=1'-0"



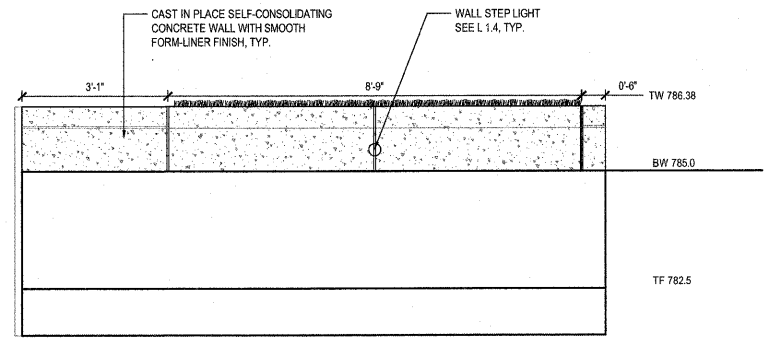
B EAST ISLAND - CONSTITUTION TRAIL ELEVATION
SCALE: 1/2"=1'-0"



C EAST ISLAND - SEATWALL ELEVATION
SCALE: 1/2"=1'-0"



D EAST ISLAND - STAIRWAY WALL ELEVATION
SCALE: 1/2"=1'-0"



E EAST ISLAND - STAIRWAY WALL ELEVATION
SCALE: 1/2"=1'-0"

FILE NAME =	DESIGNED — P.L.S.	REVISED — 04-01-11	STATE OF ILLINOIS DEPARTMENT OF TRANSPORTATION		L2.6 — EAST ISLAND WALL ELEVATIONS		F.A.U. RTE.	SECTION	COUNTY	TOTAL SHEETS	SHEET NO.
PLOT DATE =	DRAWN — R.N.R.	REVISED — 04-22-11					10-00243-02-LS	MCLEAN	40	25	
	CHECKED — J.M.B.	REVISED —			SCALE: 1/2"=1'-0"	SHEET NO. 25 OF 40 SHEETS	STA.	TO STA.	CONTRACT NO. 91461		
	DATE — 3-11	REVISED —					FED. ROAD DIST. NO. — ILLINOIS		FED. AID PROJECT		