

STATE OF ILLINOIS
DEPARTMENT OF TRANSPORTATION

F.A.I. RTE.	SECTION	COUNTY	TOTAL SHEETS	SHEET NO.
72	D6 PATCHING 2022-2	MORGAN	7	1
		ILLINOIS	CONTRACT NO. 72201	

FOR INDEX OF SHEETS, SEE SHEET NO. 2

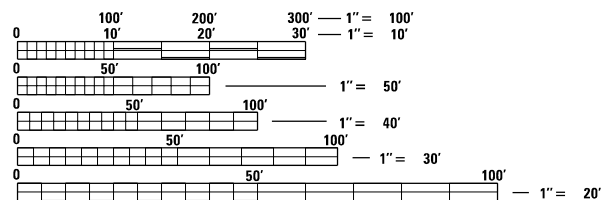
PROPOSED HIGHWAY PLANS

FAI ROUTE 72 (I-72)
SECTION D6 PATCHING 2022-2

PAVEMENT PATCHING
MORGAN COUNTY

C-96-076-22

ADT = 4,600
SU = 175
MU = 1,400

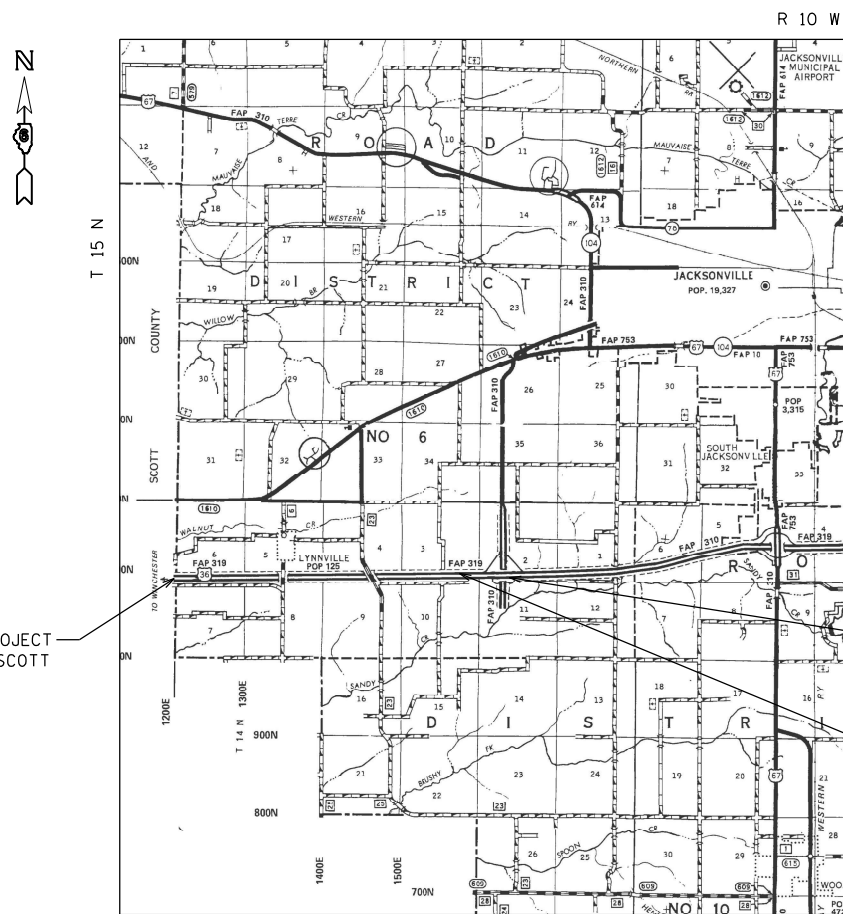


FULL SIZE PLANS HAVE BEEN PREPARED USING STANDARD ENGINEERING SCALES. REDUCED SIZED PLANS WILL NOT CONFORM TO STANDARD SCALES. IN MAKING MEASUREMENTS ON REDUCED PLANS, THE ABOVE SCALES MAY BE USED.

J.U.L.I.E.
JOINT UTILITY LOCATION INFORMATION FOR EXCAVATORS
1-800-892-0123
OR 811

PROJECT ENGINEER: STEVE BERAN (217)782-7314
PROJECT MANAGER TIM SHARP (217)524-9160

CONTRACT NO. 72201



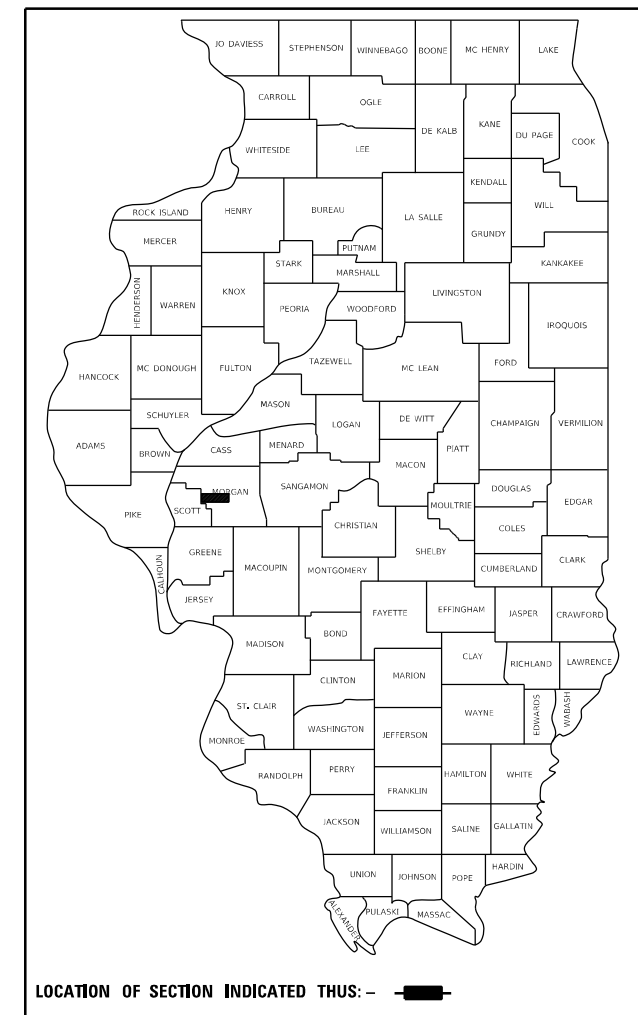
BEGIN PROJECT
MORGAN/SCOTT
CO. LINE

END PROJECT
I 72/US 67
STA. 50+32.15

STA. E.O. 443+19.48 bk
= 10+03.94 ah

GROSS LENGTH = 21,946.80 FT. = 4.160 MILE
NET LENGTH = 21,946.80 FT. = 4.160 MILE

D96-058-22



STATE OF ILLINOIS
DEPARTMENT OF TRANSPORTATION

SUBMITTED May 11 20 22

John P. Meyer
REGIONAL ENGINEER

July 1, 2022
Scott A. Etkin
ENGINEER OF DESIGN AND ENVIRONMENT

July 1, 2022
Stephen M. ...
DIRECTOR OF HIGHWAYS PROJECT IMPLEMENTATION




PRINTED BY THE AUTHORITY
OF THE STATE OF ILLINOIS

INDEX OF SHEETS

SHEET NO.	DESCRIPTION
1.	COVER SHEET
2.	INDEX OF SHEETS, STANDARDS, GENERAL NOTES & SIGNATURE
3.	SUMMARY OF QUANTITIES
4-5.	PATCHING SCHEDULE
6.	PROJECT LOCATION MAP
7.	PROJECT TYPICAL SECTIONS

STANDARDS

STANDARD NO.	DESCRIPTION
442001-04	CLASS A PATCHES
701101-05	OFF-RD OPERATIONS, MULTILANE, 15' TO 24" FROM EDGE OF PAVEMENT
701106-02	OFF-RD OPERATIONS, MULTILANE, MORE THAN 15" AWAY
701400-11	APPROACH TO LANE CLOSURE, FREEWAY/EXPRESSWAY
701401-13	LANE CLOSURE, FREEWAY/EXPRESSWAY
701411-09	LANE CLOSURE, MULTILANE AT ENTRANCE OR EXIT RAMP FOR SPEEDS \geq 45 MPH
701901-08	TRAFFIC CONTROL DEVICES
000001-08	STANDARD SYMBOLS, ABBREVIATIONS AND PATTERNS
001006	DECIMAL OF AN INCH AND OF A FOOT
420001-10	PAVEMENT JOINTS

STATE OF ILLINOIS DEPARTMENT OF TRANSPORTATION DIVISION OF HIGHWAYS DISTRICT 6	
EXAMINED	April 10 20 22
 ENGINEER OF OPERATIONS	
EXAMINED	April 10 20 22
 ENGINEER OF PROJECT IMPLEMENTATION	
EXAMINED	April 10 20 22
 ENGINEER OF PROGRAM DEVELOPMENT	

REV. - MS

FILE NAME =	USER NAME = sherpdt	DESIGNED -	REVISED -	STATE OF ILLINOIS DEPARTMENT OF TRANSPORTATION	INDEX OF SHEETS, STANDARDS GENERAL NOTES, SIGNATURES	F.A.I. RTE.	SECTION	COUNTY	TOTAL SHEETS	SHEET NO.	
S:\CONTRMAINT_CAD\72201 - FAI 72 (172) -	EB - Class A patches - Morgan Co (8-05-22) -	DRAWN -	REVISED -			72	D6 PATCHING 2022-2	MORGAN	7	2	
Default	PLOT SCALE = 80.0000' / in.	CHECKED -	REVISED -			SCALE: _____ SHEET _____ OF _____ SHEETS STA. _____ TO STA. _____		ILLINOIS FED. AID PROJECT CONTRACT NO. 72201			
	PLOT DATE = 5/10/2022	DATE -	REVISED -								

0-02177-6013
 100% STATE
 MORGAN
 ROADWAY
 0006
 RURAL

CODE NO.	ITEM	UNIT	TOTAL QUANTITY	
44200573	CLASS A PATCHES, TYPE I, 12 INCH	SQ YD	127	127
44200577	CLASS A PATCHES, TYPE II, 12 INCH	SQ YD	700	700
44200581	CLASS A PATCHES, TYPE III, 12 INCH	SQ YD	341	341
44200583	CLASS A PATCHES, TYPE IV, 12 INCH	SQ YD	598	598
44213000	PATCHING REINFORCEMENT	SQ YD	1,765	1,765
44213200	SAW CUTS	FOOT	8,964	8,964
44213204	TIE BARS 3/4"	EACH	373	373
67100100	MOBILIZATION	L SUM	1	1
70100420	TRAFFIC CONTROL AND PROTECTION, STANDARD 701411	EACH	3	3
70100800	TRAFFIC OCONTROL AND PROTECTION, STANDARD 701401	L SUM	1	1
70107025	CHANGEABLE MESSAGE SIGN	CAL DAY	30	30

MODEL: D:\p\h\h\...
 FILE NAME: S:\CONTRACTS\CAD\72201 - FAI 72 (I 72) - EB - Class A patches - Morgan Co (805523)\PLANS\72201-shh-3-500.dgn

USER NAME = sharptd	DESIGNED - _____	REVISED - _____
PLOT SCALE = 2.0000 ' / in.	CHECKED - _____	REVISED - _____
PLOT DATE = 5/11/2022	DATE - _____	REVISED - _____

**STATE OF ILLINOIS
 DEPARTMENT OF TRANSPORTATION**

SUMMARY OF QUANTITIES

SCALE: _____ SHEET ___ OF ___ SHEETS STA. _____ TO STA. _____

F.A.I. RTE.	SECTION	COUNTY	TOTAL SHEETS	SHEET NO.
72	D6 PATCHING 2022-2	MORGAN	7	3
			CONTRACT NO. 72201	
ILLINOIS FED. AID PROJECT				

MODEL: D:\p1\h...
 FILE NAME: S:\CONTRACT\MAINT_CAD\72201 - FAI 72 (I 72) - EB - Class A patches - Morgan Co. (8-05-22)\PLANS\72201-eh-4-5-schedule.dgn

STATION	LANE	LENGTH	WIDTH	SQ.YD.	CLASS A, TY I, 12 INCH	CLASS A, TY II, 12 INCH	CLASS A, TY III, 12 INCH	CLASS A, TY IV, 12 INCH	PAVEMENT REINF.	SAW CUTS	TIE BARS 3/4"
					SQ. YD.	SQ. YD.	SQ. YD.	SQ. YD.	SQ. YD.	FOOT	EACH
442+00	WBDL	21.0	12.0	28.00	--	--	--	28.0	28.0	90	6
434+22	WBDL	6.5	12.0	8.67	--	8.7	--	--	8.7	61	--
434+22	WBPL	10.0	12.0	13.33	--	13.3	--	--	13.3	68	--
433+09	WBDL	6.0	12.0	8.00	--	8.0	--	--	8.0	60	--
427+97	WBDL	39.0	6.0	26.00	--	--	--	26.0	26.0	102	12
426+57	WBDL	47.0	6.0	31.33	--	--	--	31.3	31.3	118	15
426+50	WBDL	6.0	12.0	8.00	--	8.0	--	--	8.0	60	--
426+08	WBDL	7.0	6.0	4.67	4.7	--	--	--	4.7	38	--
426+00	WBDL	13.0	12.0	17.33	--	--	17.3	--	17.3	74	--
423+00	WBDL	6.0	12.0	8.00	--	8.0	--	--	8.0	60	--
421+00	WBDL	6.0	12.0	8.00	--	8.0	--	--	8.0	60	--
420+75	WBDL	14.0	12.0	18.67	--	--	18.7	--	18.7	76	--
420+73	WBDL	18.0	6.0	12.00	--	12.0	--	--	12.0	60	--
417+08	WBDL	13.0	6.0	8.67	--	8.7	--	--	8.7	50	--
416+61	WBDL	6.0	12.0	8.00	--	8.0	--	--	8.0	60	--
411+75	WBDL	22.0	6.0	14.67	--	14.7	--	--	14.7	68	7
409+35	WBDL	15.0	6.0	10.00	--	10.0	--	--	10.0	54	--
408+62	WBDL	23.0	6.0	15.33	--	--	15.3	--	15.3	70	7
407+70	WBDL	55.0	6.0	36.67	--	--	--	36.7	36.7	134	18
407+10	WBDL	10.0	6.0	6.67	--	6.7	--	--	6.7	44	--
406+00	WBDL	14.0	6.0	9.33	--	9.3	--	--	9.3	52	--
403+45	WBDL	6.0	12.0	8.00	--	8.0	--	--	8.0	60	--
403+45	WBDL	24.0	6.0	16.00	--	--	16.0	--	16.0	72	7
403+10	WBDL	10.0	12.0	13.33	--	13.3	--	--	13.3	68	--
403+00	WBDL	34.0	6.0	22.67	--	--	22.7	--	22.7	92	11
402+80	WBDL	9.0	6.0	6.00	--	6.0	--	--	6.0	42	--
402+35	WBDL	21.0	6.0	14.00	--	14.0	--	--	14.0	66	6
401+87	WBDL	6.0	12.0	8.00	--	8.0	--	--	8.0	60	--
401+60	WBDL	11.0	6.0	7.33	--	7.3	--	--	7.3	46	--
401+20	WBDL	6.0	6.0	4.00	4.0	--	--	--	4.0	36	--
400+81	WBDL	8.0	6.0	5.33	--	5.3	--	--	5.3	40	--
400+79	WBDL	6.0	12.0	8.00	--	8.0	--	--	8.0	60	--
400+60	WBDL	12.0	6.0	8.00	--	8.0	--	--	8.0	48	--
400+30	WBDL	13.0	12.0	17.33	--	--	17.3	--	17.3	74	--
399+97	WBDL	7.0	6.0	4.67	4.7	--	--	--	4.7	38	--

STATION	LANE	LENGTH	WIDTH	SQ.YD.	CLASS A, TY I, 12 INCH	CLASS A, TY II, 12 INCH	CLASS A, TY III, 12 INCH	CLASS A, TY IV, 12 INCH	PAVEMENT REINF.	SAW CUTS	TIE BARS 3/4"
					SQ. YD.	SQ. YD.	SQ. YD.	SQ. YD.	SQ. YD.	FOOT	EACH
399+65	WBDL	27.0	6.0	18.00	--	--	18.0	--	18.0	78	8
399+47	WBDL	39.0	6.0	26.00	--	--	--	26.0	26.0	102	12
398+81	WBDL	8.0	12.0	10.67	--	10.7	--	--	10.7	64	--
398+54	WBDL	18.0	6.0	12.00	--	12.0	--	--	12.0	60	--
398+20	WBDL	36.0	12.0	48.00	--	--	--	48.0	48.0	120	11
398+20	WBDL	34.0	12.0	45.33	--	--	--	45.3	45.3	116	11
397+48	WBDL	18.0	6.0	12.00	--	12.0	--	--	12.0	60	--
383+16	WBDL	6.0	12.0	8.00	--	8.0	--	--	8.0	60	--
301+37	WBDL	6.0	6.0	4.00	4.0	--	--	--	4.0	36	--
297+04	WBDL	6.0	6.0	4.00	4.0	--	--	--	4.0	36	--
291+44	WBDL	6.0	6.0	4.00	4.0	--	--	--	4.0	36	--
291+02	WBDL	6.0	12.0	8.00	--	8.0	--	--	8.0	60	--
290+37	WBDL	6.0	12.0	8.00	--	8.0	--	--	8.0	60	--
287+87	WBDL	6.0	12.0	8.00	--	8.0	--	--	8.0	60	--
284+60	WBDL	6.0	12.0	8.00	--	8.0	--	--	8.0	60	--
284+35	WBDL	6.0	12.0	8.00	--	8.0	--	--	8.0	60	--
284+15	WBDL	6.0	12.0	8.00	--	8.0	--	--	8.0	60	--
281+62	WBDL	6.0	12.0	8.00	--	8.0	--	--	8.0	60	--
279+86	WBDL	6.0	12.0	8.00	--	8.0	--	--	8.0	60	--
279+01	WBDL	26.0	12.0	34.67	--	--	--	34.7	34.7	100	8
278+47	WBDL	6.0	12.0	8.00	--	8.0	--	--	8.0	60	--
278+19	WBDL	27.0	6.0	18.00	--	--	18.0	--	18.0	78	8
277+19	WBDL	6.0	6.0	4.00	4.0	--	--	--	4.0	36	--
277+98	WBDL	8.0	6.0	5.33	--	5.3	--	--	5.3	40	--
277+51	WBDL	6.0	6.0	4.00	4.0	--	--	--	4.0	36	--
276+95	WBDL	6.0	6.0	4.00	4.0	--	--	--	4.0	36	--
276+36	WBDL	6.0	6.0	4.00	4.0	--	--	--	4.0	36	--
275+87	WBDL	6.0	12.0	8.00	--	8.0	--	--	8.0	60	--
275+60	WBDL	6.0	6.0	4.00	4.0	--	--	--	4.0	36	--
273+86	WBDL	6.0	6.0	4.00	4.0	--	--	--	4.0	36	--
272+31	WBDL	6.0	6.0	4.00	4.0	--	--	--	4.0	36	--
WESTBOUND TOTALS					53.3	329.3	143.3	276.0	802.0	4099	148

USER NAME = sharptd	DESIGNED - _____	REVISED - _____
DRAWN - _____	REVISIONS - _____	
PLOT SCALE = 2.0000' / in.	CHECKED - _____	REVISED - _____
PLOT DATE = 5/10/2022	DATE - _____	REVISED - _____

**STATE OF ILLINOIS
DEPARTMENT OF TRANSPORTATION**

SCHEDULES	
SCALE: _____	SHEET ____ OF ____ SHEETS
STA. _____	TO STA. _____

F.A.I. RTE.	SECTION	COUNTY	TOTAL SHEETS	SHEET NO.
72	D6 PATCHING 2022-2	MORGAN	7	4
CONTRACT NO. 72201				
ILLINOIS FED. AID PROJECT				

MODEL: D:\m\h\...
 FILE NAME: S:\CONTRACTS\CAD\72201...
 MORRIS CO. (805223)\PLANS\72201...
 EB - CLASS A patches - Morgan Co. (805223)\PLANS\72201...
 FAI 72 (I 72)

STATION	LANE	LENGTH	WIDTH	SQ.YD.	CLASS A, TY I, 12 INCH	CLASS A, TY II, 12 INCH	CLASS A, TY III, 12 INCH	CLASS A, TY IV, 12 INCH	PAVEMENT REINF.	SAW CUTS	TIE BARS 3/4"
					SQ. YD.	SQ. YD.	SQ. YD.	SQ. YD.	SQ. YD.	FOOT	EACH
262+88	EBDL	6.0	12.0	8.00	--	8.0	--	--	8.0	60	--
264+25	EBDL	6.0	12.0	8.00	--	8.0	--	--	8.0	60	--
265+70	EBDL	6.0	12.0	8.00	--	8.0	--	--	8.0	60	--
266+08	EBDL	6.0	12.0	8.00	--	8.0	--	--	8.0	60	--
266+62	EBDL	6.0	12.0	8.00	--	8.0	--	--	8.0	60	--
276+33	EBDL	8.0	12.0	10.67	--	10.7	--	--	10.7	64	--
277+33	EBDL	22.0	6.0	14.67	--	14.7	--	--	14.7	68	7
277+93	EBDL	9.0	6.0	6.00	--	6.0	--	--	6.0	42	--
279+01	EBDL	6.0	12.0	8.00	--	8.0	--	--	8.0	60	--
280+06	EBDL	6.0	12.0	8.00	--	8.0	--	--	8.0	60	--
280+56	EBDL	6.0	12.0	8.00	--	8.0	--	--	8.0	60	--
280+86	EBDL	6.0	12.0	8.00	--	8.0	--	--	8.0	60	--
281+23	EBDL	6.0	12.0	8.00	--	8.0	--	--	8.0	60	--
283+13	EBDL	6.0	12.0	8.00	--	8.0	--	--	8.0	60	--
283+73	EBDL	6.0	12.0	8.00	--	8.0	--	--	8.0	60	--
289+12	EBDL	8.0	12.0	10.67	--	10.7	--	--	10.7	64	--
289+14	EBDL	13.0	12.0	17.33	--	--	17.3	--	17.3	74	--
294+06	EBDL	6.0	6.0	4.00	4.0	--	--	--	4.0	36	--
295+15	EBDL	6.0	6.0	4.00	4.0	--	--	--	4.0	36	--
295+48	EBDL	6.0	6.0	4.00	4.0	--	--	--	4.0	36	--
297+43	EBDL	6.0	6.0	4.00	4.0	--	--	--	4.0	36	--
298+09	EBDL	6.0	6.0	4.00	4.0	--	--	--	4.0	36	--
298+30	EBDL	6.0	6.0	4.00	4.0	--	--	--	4.0	36	--
299+30	EBDL	6.0	6.0	4.00	4.0	--	--	--	4.0	36	--
303+00	EBDL	6.0	12.0	8.00	--	8.0	--	--	8.0	60	--
303+46	EBDL	6.0	12.0	8.00	--	8.0	--	--	8.0	60	--
304+68	EBDL	6.0	12.0	8.00	--	8.0	--	--	8.0	60	--
307+38	EBDL	15.0	6.0	10.00	--	10.0	--	--	10.0	54	--
313+11	EBDL	6.0	12.0	8.00	--	8.0	--	--	8.0	60	--
319+98	EBDL	8.0	6.0	5.33	--	5.3	--	--	5.3	40	--
320+55	EBDL	6.0	6.0	4.00	4.0	--	--	--	4.0	36	--
321+93	EBDL	7.0	6.0	4.67	4.7	--	--	--	4.7	38	--
324+71	EBDL	9.0	6.0	6.00	--	6.0	--	--	6.0	42	--
328+93	EBDL	6.0	12.0	8.00	--	8.0	--	--	8.0	60	--
329+75	EBDL	8.0	6.0	5.33	--	5.3	--	--	5.3	40	--
334+43	EBDL	44.0	12.0	58.67	--	--	--	58.7	58.7	136	14
334+50	EBDL	76.0	12.0	101.33	--	--	--	101.3	101.3	200	25
339+49	EBDL	7.0	6.0	4.67	4.7	--	--	--	4.7	38	--
344+33	EBDL	31.0	6.0	20.67	--	--	20.7	--	20.7	86	10
355+31	EBDL	26.0	6.0	17.33	--	--	17.3	--	17.3	76	8
365+19	EBDL	10.0	6.0	6.67	--	6.7	--	--	6.7	44	--

STATION	LANE	LENGTH	WIDTH	SQ.YD.	CLASS A, TY I, 12 INCH	CLASS A, TY II, 12 INCH	CLASS A, TY III, 12 INCH	CLASS A, TY IV, 12 INCH	PAVEMENT REINF.	SAW CUTS	TIE BARS 3/4"
					SQ. YD.	SQ. YD.	SQ. YD.	SQ. YD.	SQ. YD.	FOOT	EACH
368+40	EBDL	60.0	6.0	40.00	--	--	--	40.0	40.0	144	19
368+99	EBDL	15.0	6.0	10.00	--	10.0	--	--	10.0	54	--
370+44	EBDL	6.0	6.0	4.00	4.0	--	--	--	4.0	36	--
371+94	EBDL	6.0	6.0	4.00	4.0	--	--	--	4.0	36	--
372+45	EBDL	6.0	6.0	4.00	4.0	--	--	--	4.0	36	--
373+26	EBDL	20.0	6.0	13.33	--	13.3	--	--	13.3	64	6
376+64	EBDL	26.0	6.0	17.33	--	--	17.3	--	17.3	76	8
379+81	EBDL	6.0	6.0	4.00	4.0	--	--	--	4.0	36	--
382+30	EBDL	12.0	6.0	8.00	--	8.0	--	--	8.0	48	--
389+38	EBDL	6.0	6.0	4.00	4.0	--	--	--	4.0	36	--
391+69	EBDL	6.0	6.0	4.00	4.0	--	--	--	4.0	36	--
392+78	EBDL	45.0	6.0	30.00	--	--	--	30.0	30.0	114	14
393+36	EBDL	9.0	6.0	6.00	--	6.0	--	--	6.0	42	--
393+80	EBDL	10.0	12.0	13.33	--	13.3	--	--	13.3	68	--
395+56	EBDL	50.0	6.0	33.33	--	--	--	33.3	33.3	124	16
397+64	EBDL	14.0	6.0	9.33	--	9.3	--	--	9.3	52	--
399+20	EBDL	28.0	6.0	18.67	--	--	18.7	--	18.7	80	9
401+98	EBDL	6.0	6.0	4.00	4.0	--	--	--	4.0	36	--
403+10	EBDL	6.0	6.0	4.00	4.0	--	--	--	4.0	36	--
403+97	EBDL	20.0	6.0	13.33	--	13.3	--	--	13.3	64	6
405+59	EBDL	30.0	6.0	20.00	--	--	20.0	--	20.0	84	9
408+80	EBDL	30.0	6.0	20.00	--	--	20.0	--	20.0	84	9
409+61	EBDL	15.0	6.0	10.00	--	10.0	--	--	10.0	54	--
409+99	EBDL	10.0	6.0	6.67	--	6.7	--	--	6.7	44	--
411+71	EBDL	20.0	6.0	13.33	--	13.3	--	--	13.3	64	6
412+41	EBDL	40.0	6.0	26.67	--	--	--	26.7	26.7	104	13
412+82	EBDL	30.0	6.0	20.00	--	--	20.0	--	20.0	84	9
413+25	EBDL	35.0	6.0	23.33	--	--	23.3	--	23.3	94	11
417+39	EBDL	6.0	12.0	8.00	--	8.0	--	--	8.0	60	--
420+36	EBDL	6.0	12.0	8.00	--	8.0	--	--	8.0	60	--
422+57	EBDL	35.0	6.0	23.33	--	--	23.3	--	23.3	94	11
424+42	EBDL	6.0	12.0	8.00	--	8.0	--	--	8.0	60	--
425+81	EBDL	6.0	12.0	8.00	--	8.0	--	--	8.0	60	--
430+18	EBDL	47.0	6.0	31.33	--	--	--	31.3	31.3	118	15
437+02	EBDL	12.0	6.0	8.00	--	8.0	--	--	8.0	48	--
440+43	EBDL	6.0	12.0	8.00	--	8.0	--	--	8.0	60	--
440+81	EBDL	6.0	12.0	8.00	--	8.0	--	--	8.0	60	--
EASTBOUND TOTALS					73.3	370.7	198.0	321.3	963.3	4864	225
TOTALS					126.7	700.0	341.3	597.3	1765.3	8963	373

USER NAME = sharptd	DESIGNED - _____	REVISED - _____
	DRAWN - _____	REVISED - _____
PLOT SCALE = 2.0000' / in.	CHECKED - _____	REVISED - _____
PLOT DATE = 5/10/2022	DATE - _____	REVISED - _____

**STATE OF ILLINOIS
DEPARTMENT OF TRANSPORTATION**

SCHEDULES	
SCALE: _____	SHEET ____ OF ____ SHEETS
STA. _____	TO STA. _____

F.A.I. RTE.	SECTION	COUNTY	TOTAL SHEETS	SHEET NO.
72	D6 PATCHING 2022-2	MORGAN	7	5
CONTRACT NO. 72201				
ILLINOIS / FED. AID PROJECT				



BEGIN PROJECT
MORGAN/SCOTT
CO. LINE

END PROJECT
I-72/US 67
STA. 50+32.15
STA. EQ. 443+19.48 bk
= 10+03.94 ah

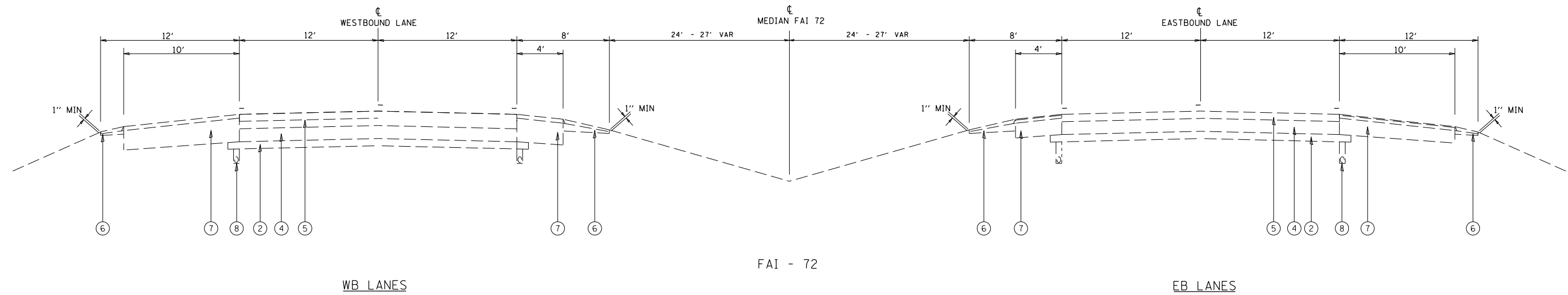
MODEL: Default
 FILE NAME: S:\CONTRACT\MANT_CAD\72201 - FAI 72 (I 72) - EB - Close_A_patches - Morgan Co. (805522)\PLANS\72201-eh-6-subms.dgn

USER NAME = sharptd	DESIGNED - _____	REVISED - _____
DRAWN - _____	REVISOR - _____	REVISOR - _____
PLOT SCALE = 2,0000' / in.	CHECKED - _____	REVISOR - _____
PLOT DATE = 5/10/2022	DATE - _____	REVISOR - _____

**STATE OF ILLINOIS
DEPARTMENT OF TRANSPORTATION**

PLAN			
SCALE: _____	SHEET _____	OF _____	SHEETS
STA. _____	TO STA. _____		

F.A.I. RTE.	SECTION	COUNTY	TOTAL SHEETS	SHEET NO.
72	D6 PATCHING 2022-2	MORGAN	7	6
ILLINOIS FED. AID PROJECT			CONTRACT NO. 72201	



LEGEND

- ① EX STABILIZED SUB-BASE 4"
- ② EX AGGREGATE SUB-BASE 4"
- ③ EX RCPCC PAVEMENT 8"
- ④ EX CRPCC PAVEMENT
- ⑤ EX HOT -MIX ASPHALT SURFACE COURSE (VARIABLE THICKNESS)
- ⑥ EX AGGREGAE SHOULDERS
- ⑦ EX HOT-MIX ASPHALT SHOULDERS
- ⑧ EX PIPE UNDERDRAIN

MODEL: D:\p1\h\1\CONTRACT\MNT_CAD\72201 - FAI 72 (I 72) - EB - Close_A_patches - Morgan Co. (805-22)\PLANS\72201-ehb-7-typical.dgn

USER NAME = sharptd	DESIGNED - _____	REVISED - _____
	DRAWN - _____	REVISED - _____
PLOT SCALE = 56.2500 ' / in.	CHECKED - _____	REVISED - _____
PLOT DATE = 5/10/2022	DATE - _____	REVISED - _____

**STATE OF ILLINOIS
DEPARTMENT OF TRANSPORTATION**

TYPICALS	
SCALE: _____	SHEET ___ OF ___ SHEETS
STA. _____	TO STA. _____

F.A.I. RTE.	SECTION	COUNTY	TOTAL SHEETS	SHEET NO.
72	D6 PATCHING 2022-2	MORGAN	7	7
CONTRACT NO. 72201				
ILLINOIS FED. AID PROJECT				