







MATCH LINE STA. 35+00 (E.B.)

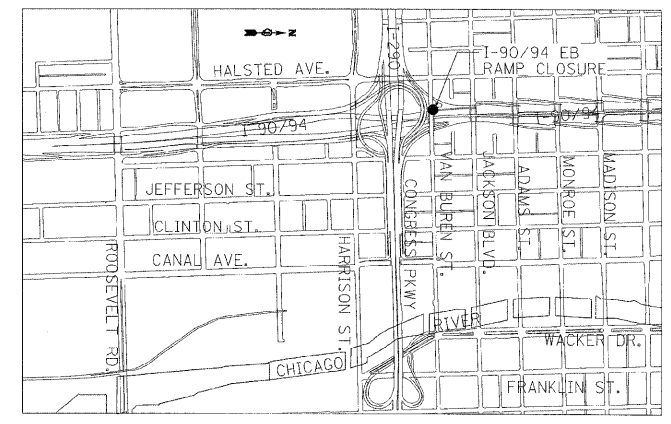
NOTE:  
FOR SIGN DETAILS, SEE SHEET NO.52

SIGN LEGEND

 EXISTING OVERHEAD-SPAN SIGN  
 EXISTING BRIDGE-MOUNTED SIGN

LEGEND:

 DRUM WITH STEADY BURN MONODIRECTIONAL LIGHT @ 50' C-C  
 BARRICADE TYPE III WITH FLASHING MONODIRECTIONAL LIGHTS (NO. OF BARRICADE AS DIRECTED BY THE ENGINEER FOR PROPER CLOSURE)  
 DIRECTION OF TRAFFIC  
 SIGN



**PB Americas, Inc.**  
230 WEST MONROE STREET,  
SUITE 900  
CHICAGO, IL. 60606

USER NAME = #USER#	DESIGNED - DM	REVISED -
FILE NAME = #FILENAME#	DRAWN - MS	REVISED -
PLOT SCALE = #SCALE#	CHECKED - DS	REVISED -
PLOT DATE = 5/6/2009	DATE - 5/08/09	REVISED -

**STATE OF ILLINOIS**  
**DEPARTMENT OF TRANSPORTATION**

**CONGRESS PARKWAY OVER SOUTH BRANCH OF THE CHICAGO RIVER**  
**SUGGESTED TRAFFIC CONTROL PLAN-I-90/94 EB RAMP CLOSURE**  
SCALE: 1" = 50' SHEET NO. 43 OF 83 SHEETS STA. 377+01.00 TO STA. 382+45.28

F.A.P. R.I.E.	SECTION	COUNTY	TOTAL SHEETS	SHEET NO.
389	2424-2B-R	COOK	398	43
CONTRACT NO. 60D61				
FED. ROAD DIST. NO. 1 [ILLINOIS] FED. AID PROJECT				