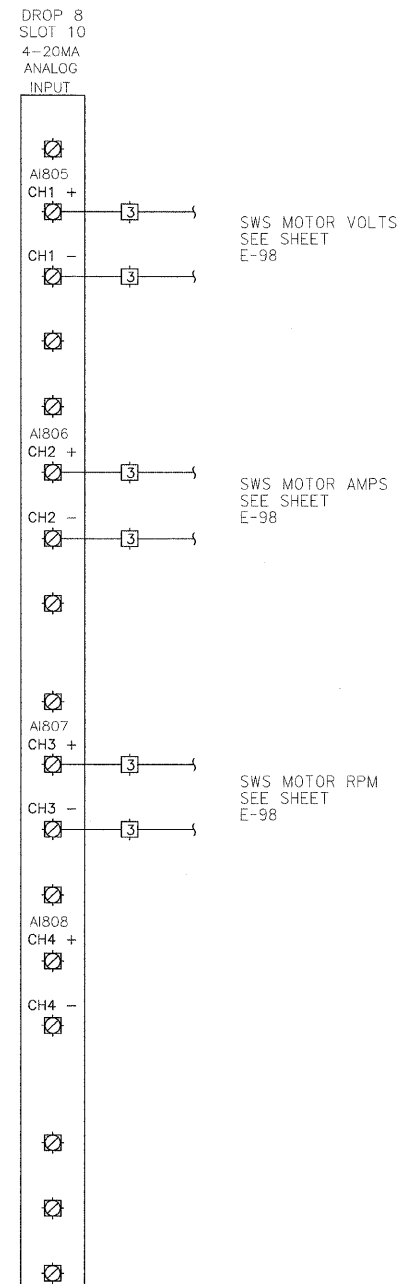
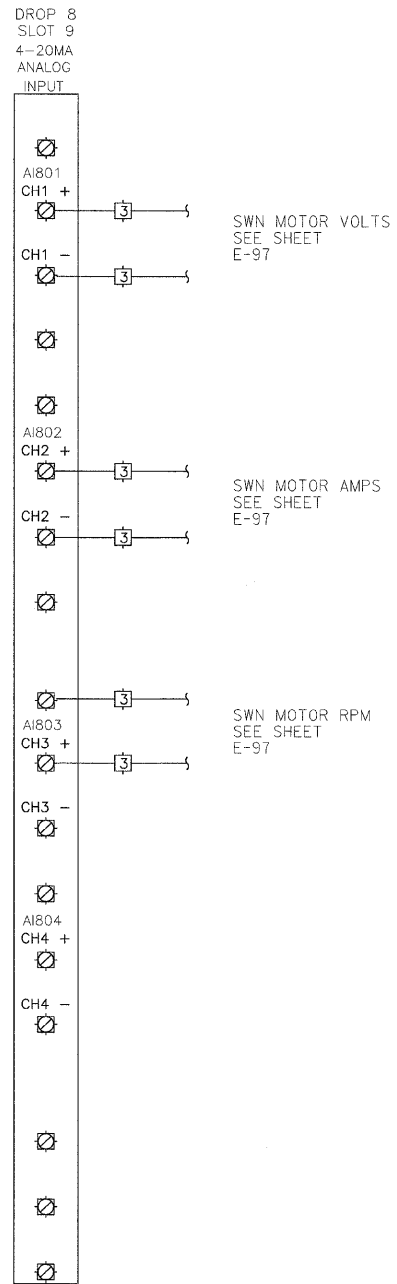
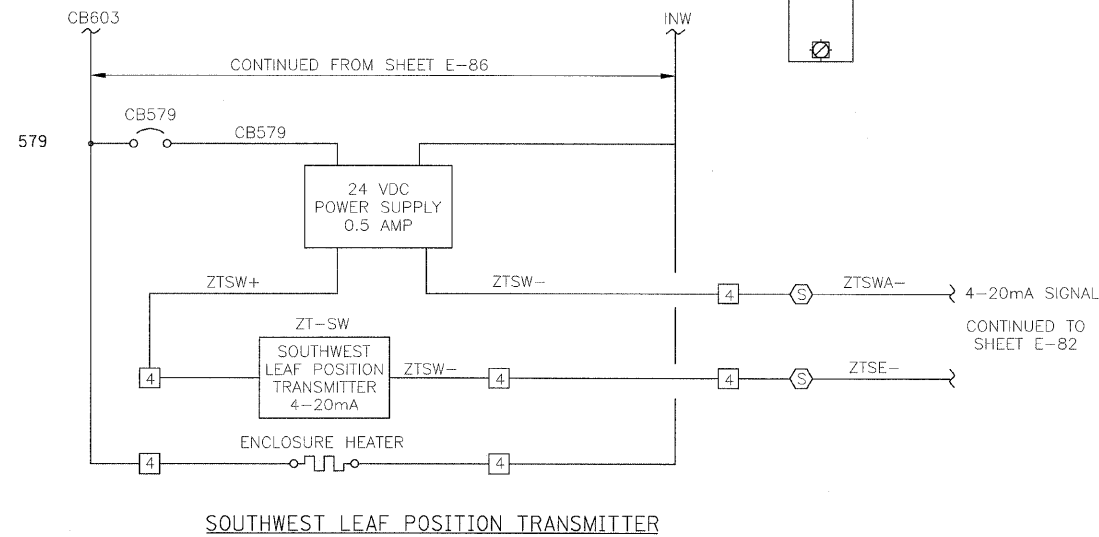


560
561
562
563
564
565
566
567
568
569
570
571
572
573
574
575
576
577
578



NOTES:

- FOR DRAWING SYMBOLS, LEGEND AND ABBREVIATIONS SEE DRAWINGS E-04, E-05 AND E-06.



DROP 8 SOUTHWEST PLC I/O CABINET

PB Americas, Inc.
230 WEST MONROE STREET,
SUITE 900
CHICAGO, IL. 60606

USER NAME = sharma
FILE NAME = D162d61-shr:elc-89.dgn
PLOT SCALE = NONE
PLOT DATE = 5/7/2009

DESIGNED - B. CROUTHAMEL
DRAWN - S. SHARMA
CHECKED - S. STERN
DATE - MAY 8, 2009

REVISED -
REVISED -
REVISED -
REVISED -

**STATE OF ILLINOIS
DEPARTMENT OF TRANSPORTATION**

**BRIDGE CONTROL SCHEMATIC DIAGRAM
EASTBOUND - SHEET 10**

SCALE: AS SHOWN SHEET NO. E-89 OF E-125 SHEETS STA. 379+06.09 TO STA. 382+45.28

F.A.P. RTE.	SECTION	COUNTY	TOTAL SHEETS	SHEET NO.
389	2424-2B-R	COOK	398	360
CONTRACT NO. 60D61				
FED. ROAD DIST. NO. 1 ILLINOIS FED. AID PROJECT				