

STATE OF ILLINOIS
DEPARTMENT OF TRANSPORTATION
DIVISION OF HIGHWAYS
PROPOSED
HIGHWAY PLANS

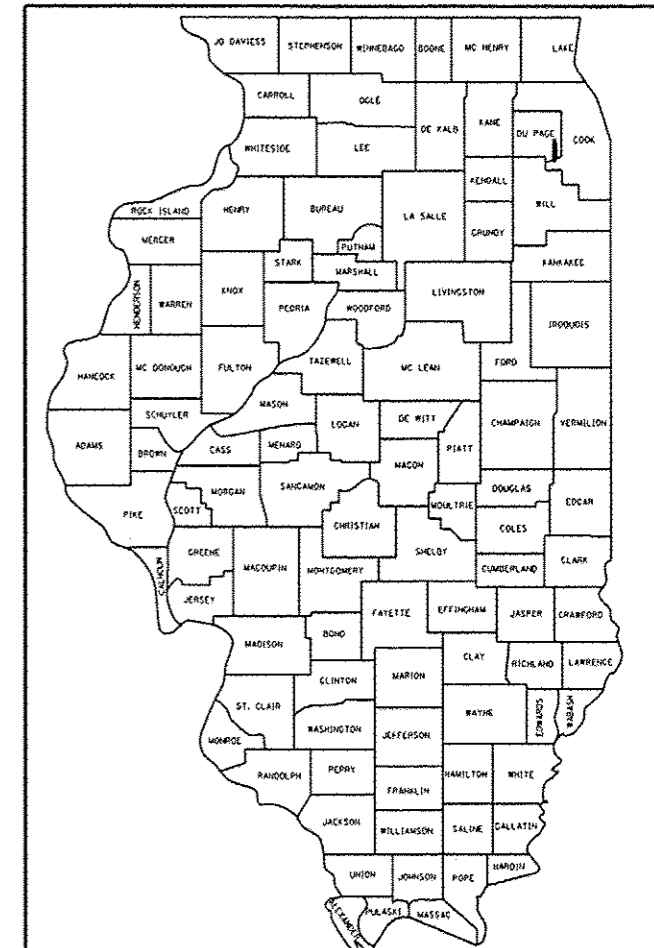
FOR INDEX OF SHEETS, SEE SHEET NO. 2

F.A.P. 344: (ILLINOIS ROUTE 83)
SECTION: 544-RS-4
THE COOK COUNTY LINE TO KNOLLWOOD ROAD
RESURFACING (3P)

DUPAGE COUNTY
C-91-322-11

F.A.P. RTE.	SECTION	COUNTY	TOTAL SHEETS	SHEET NO.
344	544-RS-4	DUPAGE	53	1
FED. ROAD DIST. NO. 1	ILLINOIS	CONTRACT NO. 60N52		

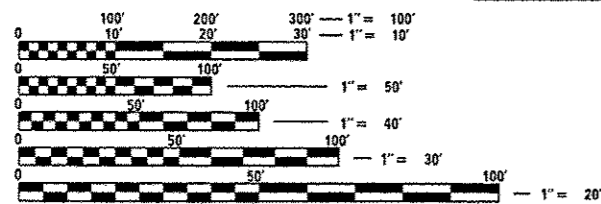
D-91-322-11



LOCATION OF SECTION INDICATED THUS: - [black rectangle] -

PROJECT LOCATED WITHIN
 THE VILLAGE OF WILLOWBROOK,
 THE CITY OF DARIEN,
 AND THE VILLAGE OF BURR RIDGE

TRAFFIC DATA
ILLINOIS ROUTE 83
 2009 ADT = 29,000-55,000
 SPEED LIMIT = 45 MPH



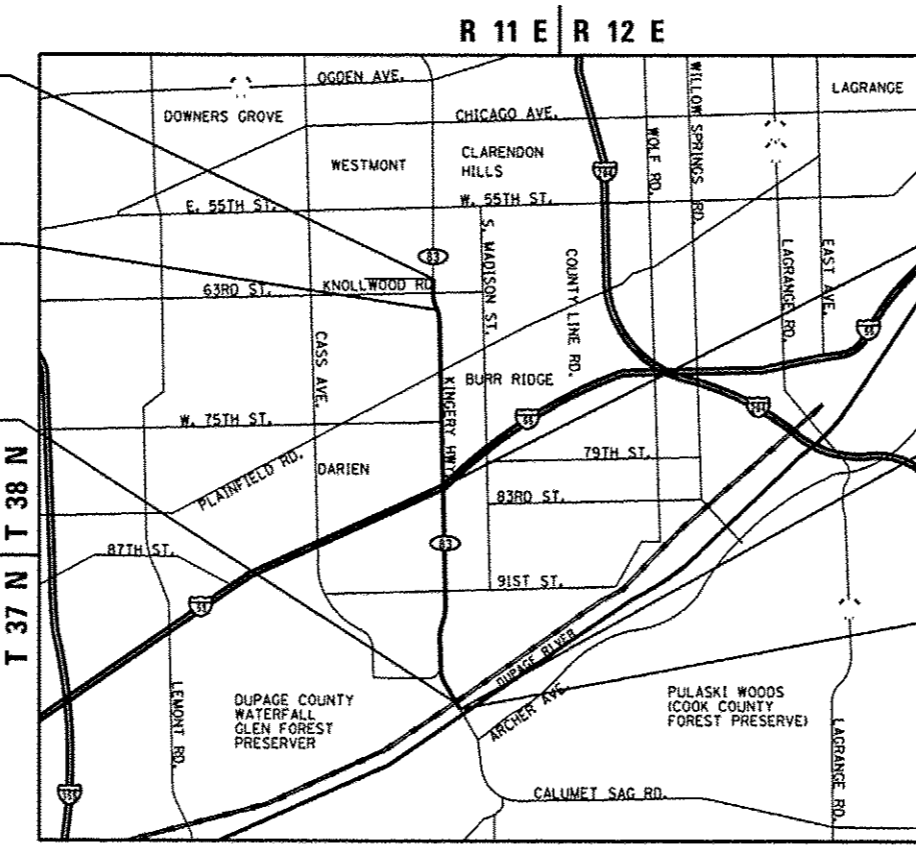
FULL SIZE PLANS HAVE BEEN PREPARED USING STANDARD ENGINEERING SCALES. REDUCED SIZED PLANS WILL NOT CONFORM TO STANDARD SCALES. IN MAKING MEASUREMENTS ON REDUCED PLANS, THE ABOVE SCALES MAY BE USED.

J.U.L.I.E.
 JOINT UTILITY LOCATION INFORMATION FOR EXCAVATION
 1-800-892-0123
 OR 811

PROJECT ENDS
STA. 379 + 00

ROADWAY OMISSION
STA. 361 + 57 TO
STA. 367 + 22.57

BRIDGE OMISSION
STA. 109 + 04 TO
STA. 117 + 67



BRIDGE OMISSION
STA. 238 + 79 TO STA. 243 + 42
STA. 239 + 32 TO STA. 243 + 87

ROADWAY OMISSION
STA. 104 + 92.8 TO
STA. 109 + 04

PROJECT BEGINS
STA. 104 + 92.8

SCALE: NTS
DOWNERS GROVE TOWNSHIP
 GROSS LENGTH OF PROJECT = 27,442 FT = 5.19 MILES
 NET LENGTH OF PROJECT = 25,550 FT = 4.84 MILES

PROJECT ENGINEER: KARI SMITH (847) 705-4437
PROJECT MANAGER: KEN ENG (847) 705-4247
CONTRACT NO. 60N52

STATE OF ILLINOIS
 DEPARTMENT OF TRANSPORTATION
 DIVISION OF HIGHWAYS

SUBMITTED *June 9 2014*

John Fortman
 DEPUTY DIRECTOR OF HIGHWAYS, REGION ENGINEER

John D. Baranzelli, PE
 ENGINEER OF DESIGN AND ENVIRONMENT

July 18 2014

Omer Osman, PE
 DIRECTOR OF HIGHWAYS, CHIEF ENGINEER

PRINTED BY THE AUTHORITY
OF THE STATE OF ILLINOIS