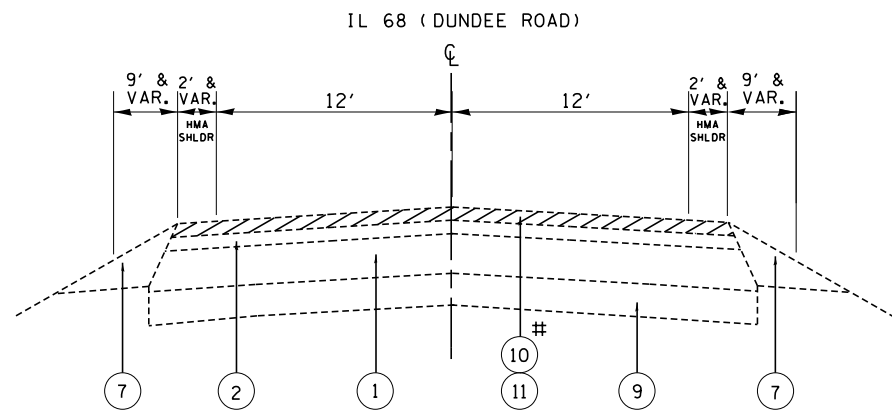


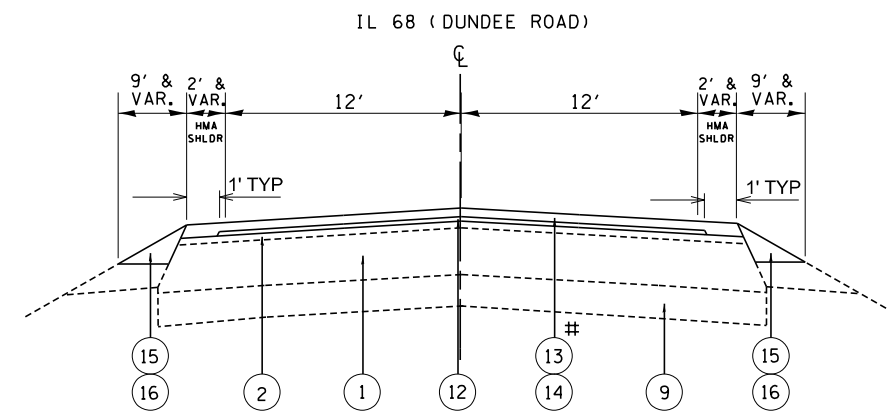
LEGEND:

- ① EXISTING P.C.C. PAVEMENT ±8"
  - ② EXISTING HOT-MIX ASPHALT SURFACE ±9" (AFTER MILLING)
  - ③ EXISTING COMBINATION OF CURB & GUTTER TYPE B-6.12
  - ④ EXISTING COMBINATION OF CURB & GUTTER TYPE B-6.24
  - ⑤ EXISTING CORRUGATED MEDIAN
  - ⑥ EXISTING BARRIER MEDIAN
  - ⑦ EXISTING AGGREGATE SHOULDER
  - ⑧ EXISTING CONCRETE BARRIER WALL
  - ⑨ EXISTING STABILIZED SUB-BASE
  - ⑩ PROPOSED HOT-MIX ASPHALT SURFACE REMOVAL 2¼"
  - ⑪ PROPOSED HOT-MIX ASPHALT SURFACE REMOVAL 2¾"
  - ⑫ PROPOSED POLYMERIZED LEVELING BINDER (MACHINE METHOD), IL- 4.75, N50, ¾"
  - ⑬ PROPOSED HOT-MIX ASPHALT SURFACE COURSE, MIX "D", N70 1½"
  - ⑭ PROPOSED POLYMERIZED HOT MIX ASPHALT SURFACE COURSE, SMA, N80, 2"
  - ⑮ PROPOSED GRADING AND SHAPING SHOULDERS
  - ⑯ PROPOSED AGGREGATE WEDGE SHOULDERS, TYPE B
- R CURB AND GUTTER REMOVAL AND REPLACEMENT  
(AS DIRECTED BY THE ENGINEER)



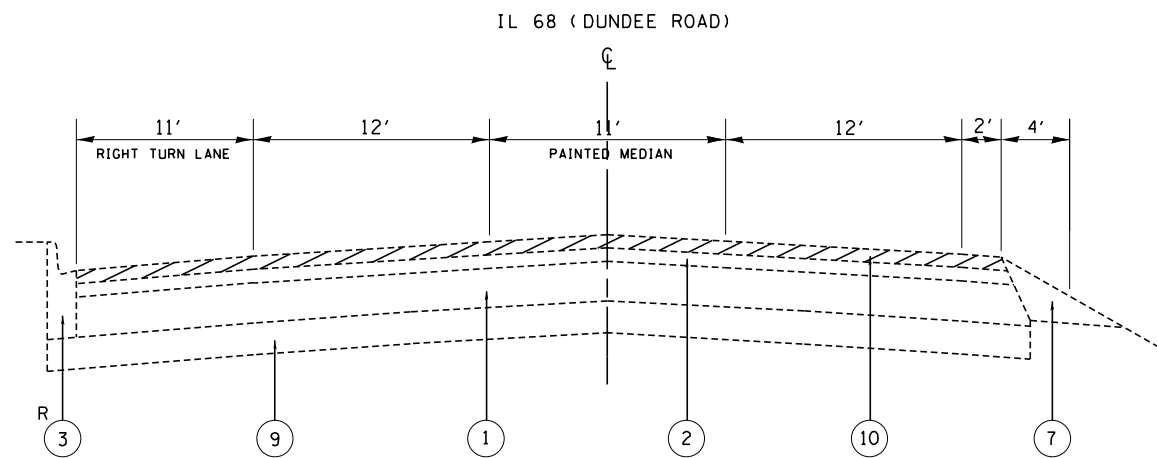
**NOTE:**

#HMA SURFACE REMOVAL 2¼"	STA. 387+91 TO STA. 432+00
STA. 374+62.7 TO STA. 693+07	STA. 446+81 TO STA. 485+04
HMA SURFACE REMOVAL 2¾"	STA. 528+03 TO STA. 530+33
STA. 715+84.13 TO STA. 810+65.4	STA. 547+30 TO STA. 559+70
	STA. 562+44 TO STA. 568+70
	STA. 572+57 TO STA. 576+46
	STA. 579+43 TO STA. 585+72
	STA. 589+40 TO STA. 591+64
	STA. 594+15 TO STA. 600+57
	STA. 636+08 TO STA. 677+05
	STA. 715+84 TO STA. 736+78
	STA. 769+19 TO STA. 776+32

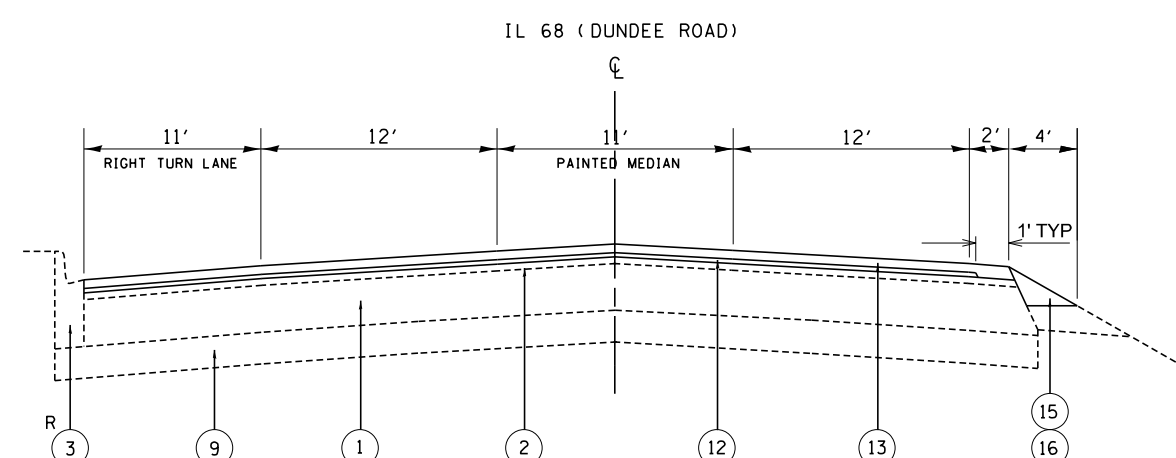


**NOTE:**

#HMA SURFACE COURSE, MIX "D", N70, 1½"	STA. 387+91 TO STA. 432+00
STA. 374+62.7 TO STA. 693+07	STA. 446+81 TO STA. 485+04
HMA SURFACE COURSE, STONE MATRIX ASPHALT, N80, 2"	STA. 528+03 TO STA. 530+33
STA. 715+84.13 TO STA. 810+65.4	STA. 547+30 TO STA. 559+70
	STA. 562+44 TO STA. 568+70
	STA. 572+57 TO STA. 576+46
	STA. 579+43 TO STA. 585+72
	STA. 589+40 TO STA. 591+64
	STA. 594+15 TO STA. 600+57
	STA. 636+08 TO STA. 677+05
	STA. 715+84 TO STA. 736+78
	STA. 769+19 TO STA. 776+32



**EXISTING TYPICAL SECTION**  
STA. 490+26 TO STA. 493+47  
STA. 539+97 TO STA. 544+72



**PROPOSED TYPICAL SECTION**  
STA. 490+26 TO STA. 493+47  
STA. 539+97 TO STA. 544+72

FILE NAME =	USER NAME = qureshiya	DESIGNED -	REVISED -
es:\pw_work\p1dot\qureshiya\0293334\0127512-sht-plan.dgn		DRAWN -	REVISED -
		CHECKED -	REVISED -
		DATE -	REVISED -

**STATE OF ILLINOIS  
DEPARTMENT OF TRANSPORTATION**

<b>EXISTING AND PROPOSED TYPICAL SECTIONS</b>			
<b>F.A.P. 343/ IL 68 (DUNDEE RD.)--IL 59 (HAWTHORNE RD.) TO US 12</b>			
SCALE:	SHEET NO. OF SHEETS	STA. TO STA.	

F.A.P. RTE.	SECTION	COUNTY	TOTAL SHEETS	SHEET NO.
343	(70 & 3045) RS-2	COOK	57	8
<b>CONTRACT NO. 60T02</b>				
ILLINOIS FED. AID PROJECT				