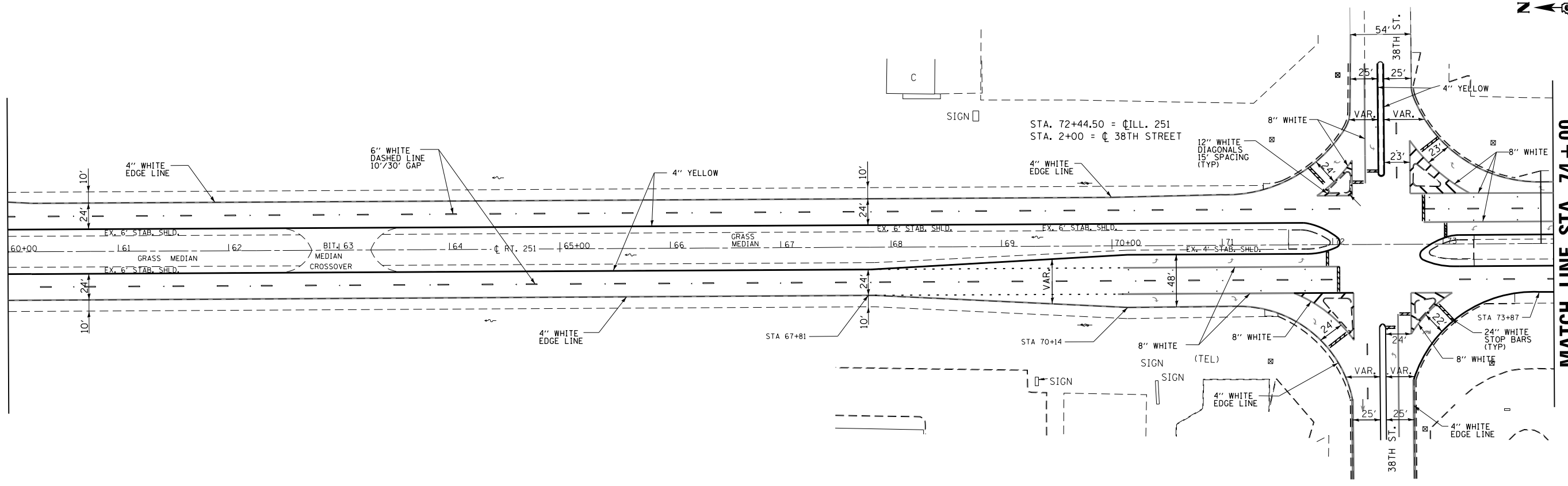
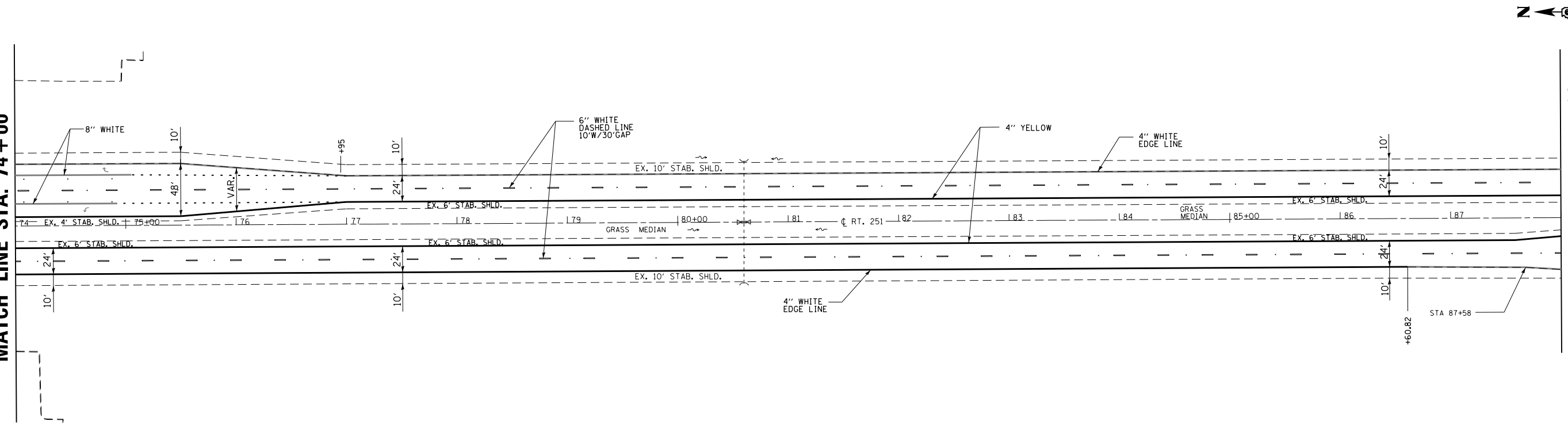


MATCH LINE STA. 60+00

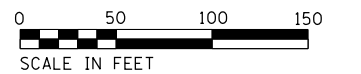


MATCH LINE STA. 74+00

MATCH LINE STA. 74+00



MATCH LINE STA. 88+00



FILE NAME =	USER NAME = duncanbd	DESIGNED -	REVISED -
et:\pw\work\p1dot\duncanbd\18296614\0366C07-sht-plan.dgn		DRAWN -	REVISED -
PLOT SCALE = 100.0000' / in.		CHECKED -	REVISED -
PLOT DATE = 6/14/2014		DATE -	REVISED -

STATE OF ILLINOIS
DEPARTMENT OF TRANSPORTATION

PLAN VIEW

SCALE: SHEET NO. OF SHEETS STA. TO STA.

F.A.P. RTE.	SECTION	COUNTY	TOTAL SHEETS	SHEET NO.
46	(1,12)RS-4	LASALLE	54	26
CONTRACT NO. 66C07				
ILLINOIS FED. AID PROJECT				