

| F.A.P. RTE. | SECTION            | COUNTY | TOTAL SHEETS       | SHEET NO. |
|-------------|--------------------|--------|--------------------|-----------|
| 704         | (57-7)RS-1 & 1RS-3 | McLean | 273                | 1         |
| ILLINOIS    |                    |        | CONTRACT NO. 70838 |           |

FOR INDEX OF SHEETS, SEE SHEET NO. 2  
FOR SUMMARY OF QUANTITIES, SEE SHEET NO. 7 THROUGH 16

STATE OF ILLINOIS  
DEPARTMENT OF TRANSPORTATION  
DIVISION OF HIGHWAYS

**PROPOSED  
HIGHWAY PLANS**

F.A.P. 704 (I-55 BUSN., VETERANS PARKWAY)  
SECTION (57-7)RS-1 & 1RS-3

RESURFACING (3R)  
BRIDGE DECK REPAIRS, & SAFETY IMPROVEMENTS  
MCLEAN COUNTY

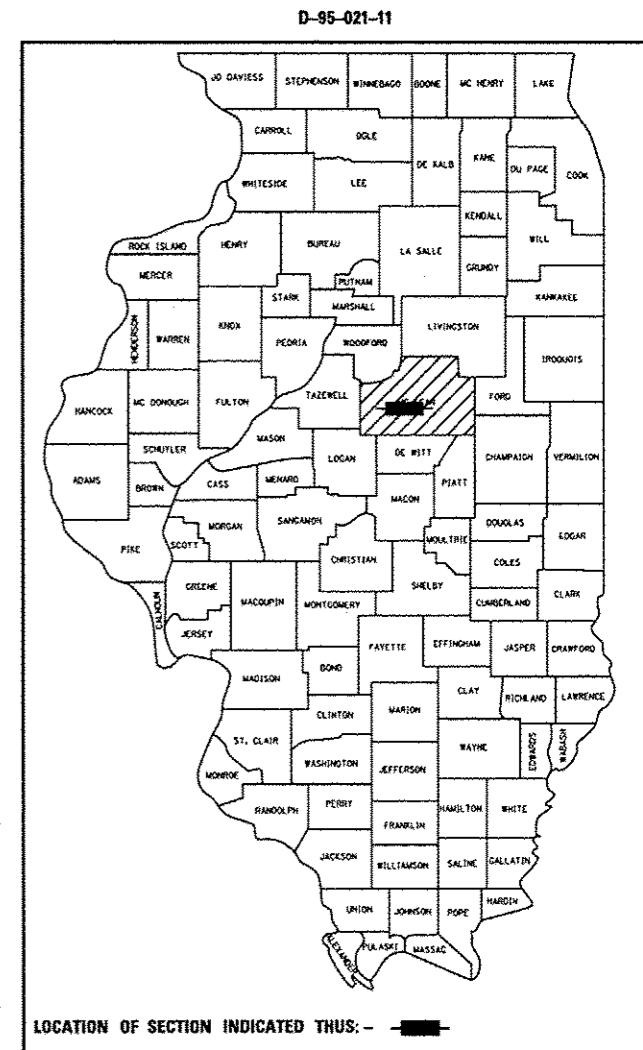
C-95-021-11

W OF FOX CREEK RD TO 0.2 MI E OF BUNN ST IN BLOOMINGTON

| CURRENT TRAFFIC DATA |         |         |         |
|----------------------|---------|---------|---------|
|                      | LEG "A" | LEG "B" | LEG "C" |
| 2011 ADT             | 15,400  | 23,500  | 28,200  |
| P.U. %               | 91.6    | 93.3    | 93.7    |
| S.U. %               | 3.0     | 2.5     | 2.9     |
| M.U. %               | 5.4     | 4.2     | 3.4     |

LEG "A" IS FROM NORTH OF I-74 TO WEST OF MORRIS AVE.  
LEG "B" IS THE OMISSION SECTION FROM WEST OF MORRIS AVE. TO EAST OF MORRIS AVE.  
LEG "C" IS FROM EAST OF MORRIS AVE. TO COMMERCE PARKWAY.

DESIGN DESIGNATION  
N/A



EXISTING SN 057-0064 AT STA. 74+41.00  
306'-0" B-B ABUTMENTS  
5 SPAN STEEL I-BEAM OVER N&S RR

EXISTING SN 057-0063 AT STA. 48+08.37  
167'-1" B-B ABUTMENTS  
3 SPAN STEEL I-BEAM OVER FAP 730

BEGIN PROJECT LEG C:  
STA. 32+26.74 (LEG C EB)  
STA. 32+32.06 (LEG C WB)

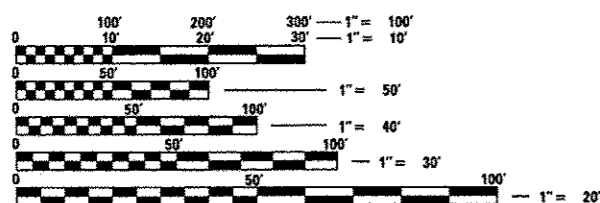
STATION EQUATION  
STA. 390+96.85 BK. = STA. 29+96.20 AH.

END PROJECT LEG A:  
STA. 366+35.20 (LEG A EB)  
STA. 366+35.33 (LEG A WB)

STATION EQUATION  
STA. 18+75.00 BK. = STA. 335+55.87 AH.

STATION EQUATION  
STA. 87+41.66 BK. = STA. 87+45.84 AH.

END PROJECT LEG C:  
STA. 89+40.28 (LEG C EB)  
STA. 89+41.79 (LEG C WB)

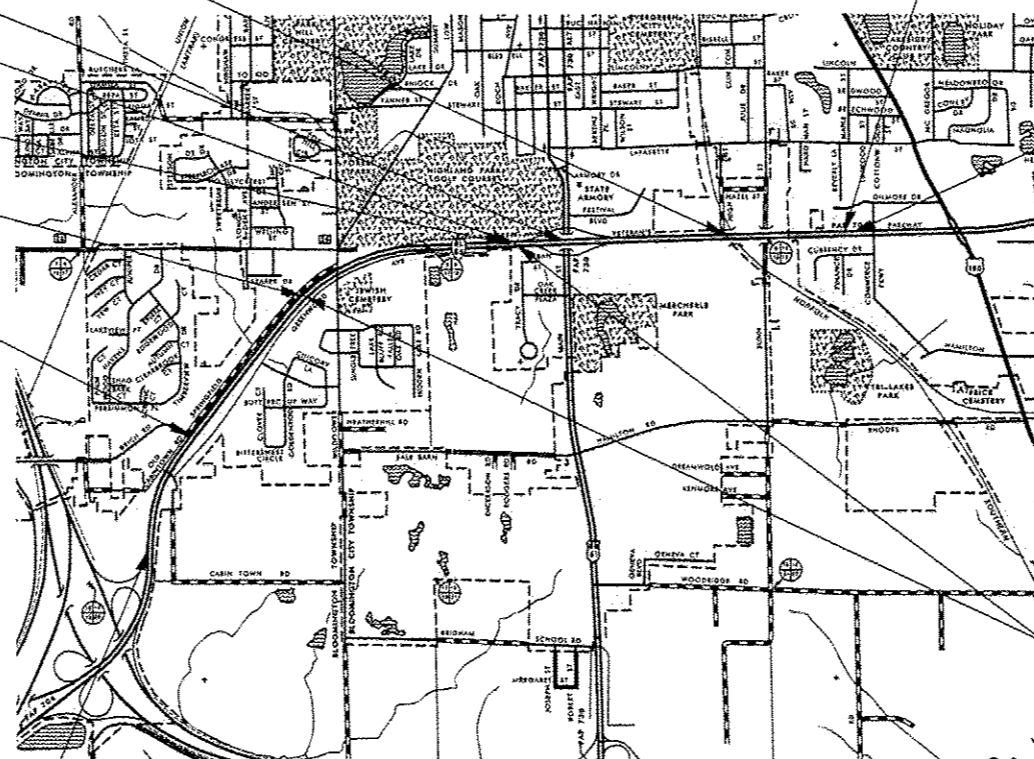


FULL SIZE PLANS HAVE BEEN PREPARED USING STANDARD ENGINEERING SCALES. REDUCED SIZED PLANS WILL NOT CONFORM TO STANDARD SCALES. IN MAKING MEASUREMENTS ON REDUCED PLANS, THE ABOVE SCALES MAY BE USED.


J.U.L.I.E.  
JOINT UTILITY LOCATION INFORMATION FOR EXCAVATION  
1-800-892-0123  
OR 811  
BLOOMINGTON TOWNSHIP

PROJECT ENGINEER: NANCY FASIG  
SQUAD LEADER: BRIAN J. HOGAN  
DESIGNER: BILLY J. MURPHY  
(217) 465-4181  
CONTRACT NO. 70838

BEGIN PROJECT LEG A:  
STA. 33+30.00 (LEG A EB)  
STA. 29+70.00 (LEG A WB)



OMISSION SECTION  
(CONTRACT #70514 - LEG "B")



GROSS LENGTH = 12,935.88 FT. = 2.450 MILE  
NET LENGTH = 10,243.69 FT. = 1.940 MILE

STATE OF ILLINOIS  
DEPARTMENT OF TRANSPORTATION  
DIVISION OF HIGHWAYS

SUBMITTED June 11 2014

*[Signature]*  
DEPUTY DIRECTOR OF HIGHWAYS, REGION ENGINEER

July 18 2014  
*[Signature]*  
ENGINEER OF DESIGN AND ENVIRONMENT

July 18 2014  
*[Signature]*  
DIRECTOR OF HIGHWAYS, CHIEF ENGINEER

PRINTED BY THE AUTHORITY  
OF THE STATE OF ILLINOIS