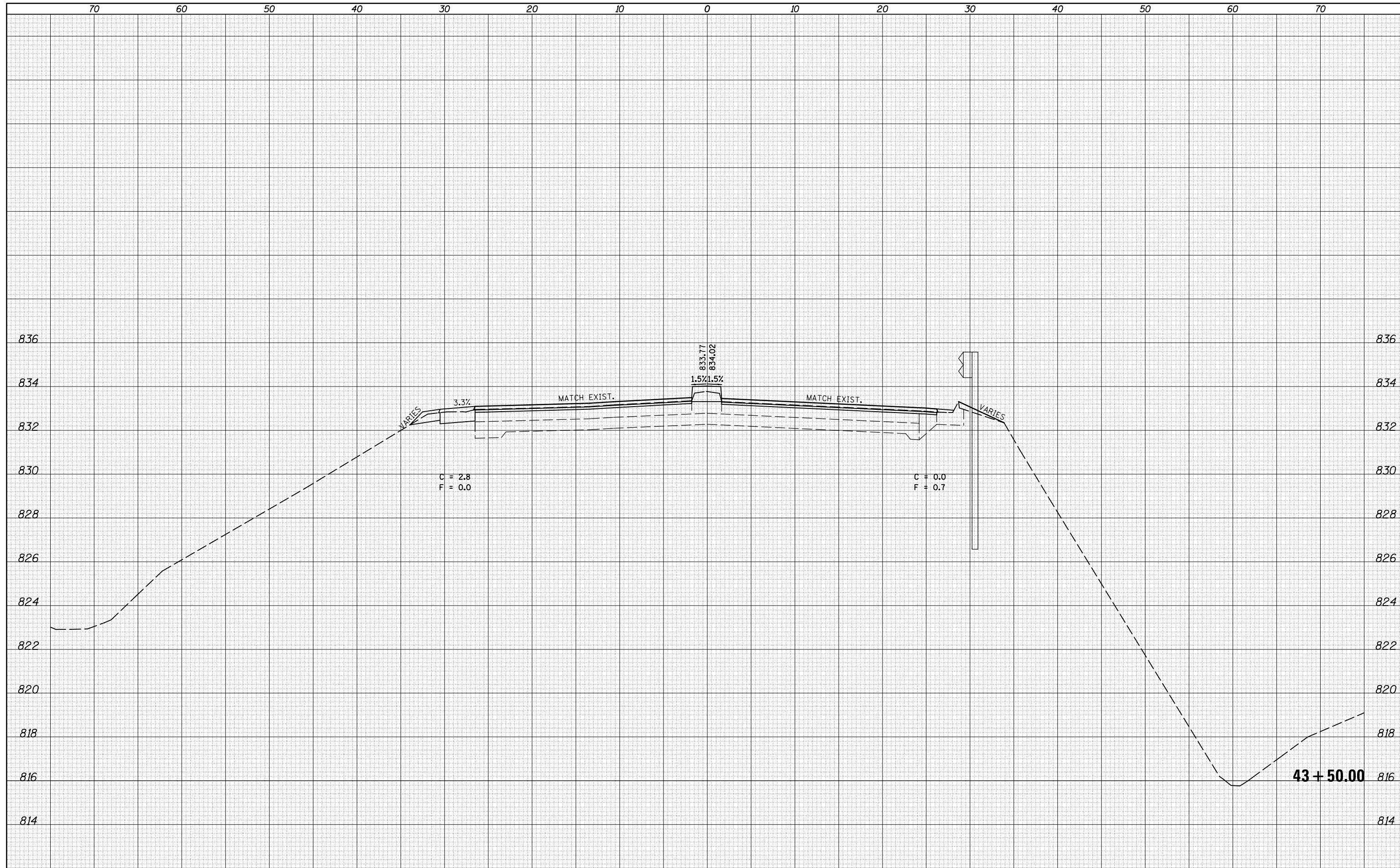


DATE	
BY	
FINAL SURVEY	SURVEYED
NOTE BOOK	PLOTTED
NO.	TEMPLATE
	AREAS CHECKED

DATE	
BY	
ORIGINAL SURVEY	SURVEYED
NOTE BOOK	PLOTTED
NO.	TEMPLATE
	AREAS CHECKED



FILE NAME =	USER NAME = dodgems	DESIGNED -	REVISED -
c:\pw_work\pwork\dodgems\d0267571\0570838-sh-XS_155BUS.dgn		DRAWN -	REVISED -
		CHECKED -	REVISED -
		DATE -	REVISED -
*MODELNAME*	PLOT DATE = 6/11/2014		

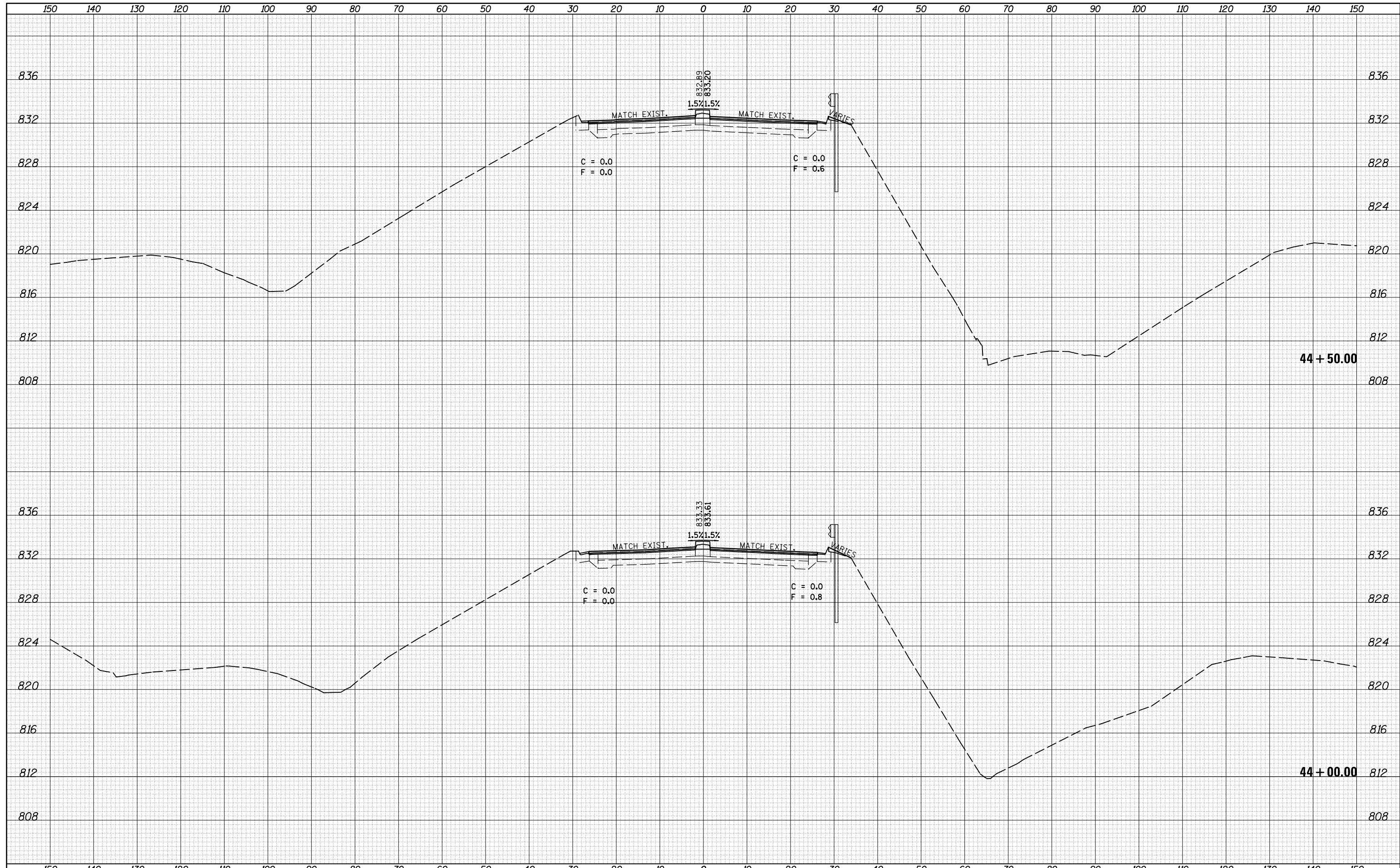
**STATE OF ILLINOIS  
DEPARTMENT OF TRANSPORTATION**

<b>CROSS SECTION SHEETS</b>	
<b>FAP 704 (I-55 BUS)</b>	
SCALE:	SHEET 10 OF 58 SHEETS
STA. 43+50.00 TO STA. 43+50.00	

F.A.P. RTE.	SECTION	COUNTY	TOTAL SHEETS	SHEET NO.
704	(57-7)RS-1 & 1RS-3	McLean	273	201
CONTRACT NO. 70838			ILLINOIS FED. AID PROJECT	

DATE	
BY	
FINAL SURVEY	SURVEYED
NOTE BOOK	PLOTTED
NO.	TEMPLATE
	AREAS
	CHECKED

DATE	
BY	
ORIGINAL SURVEY	SURVEYED
NOTE BOOK	PLOTTED
NO.	TEMPLATE
	AREAS
	CHECKED

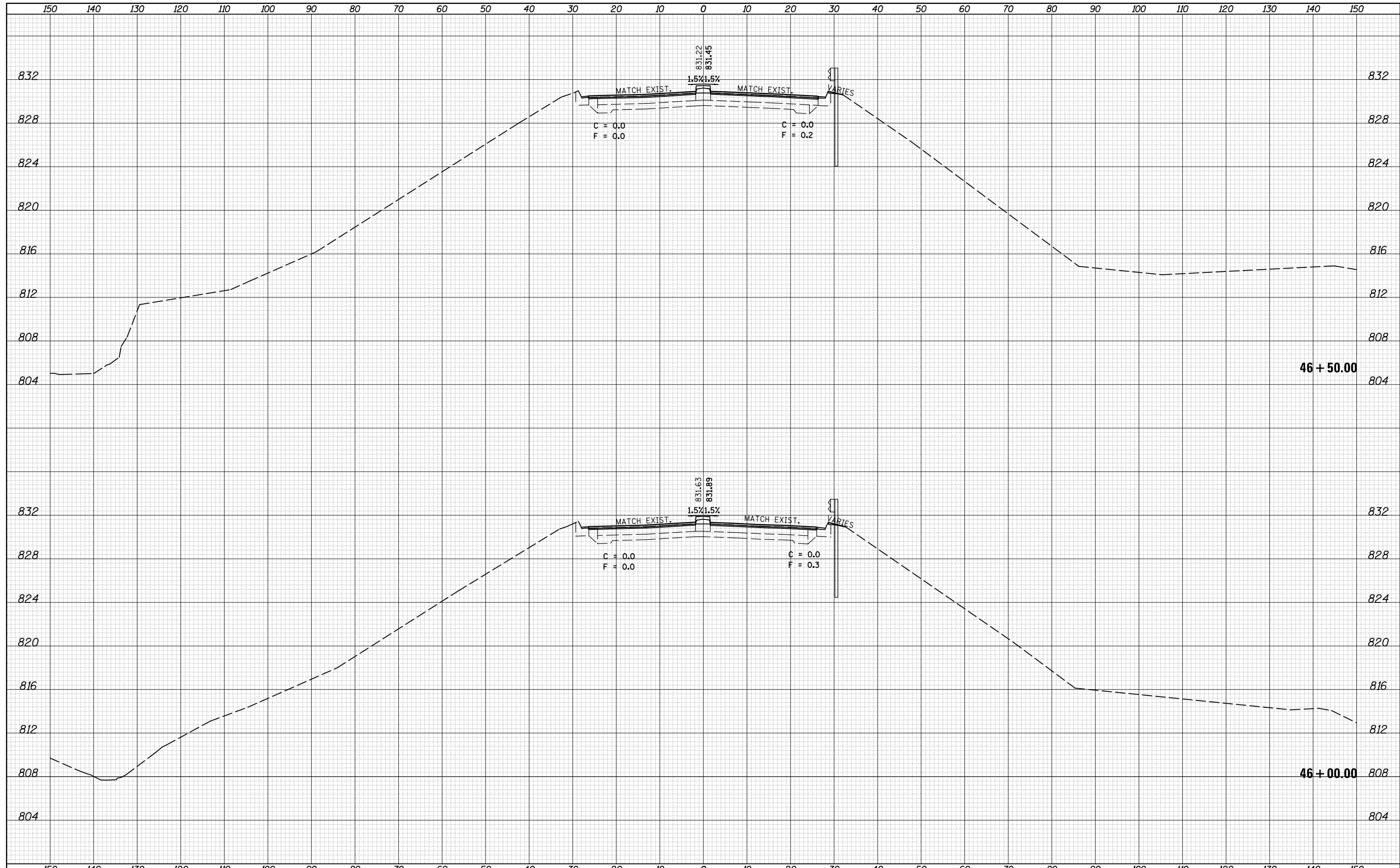


FILE NAME =	USER NAME = dodgems	DESIGNED -	REVISIED -	<b>STATE OF ILLINOIS</b> <b>DEPARTMENT OF TRANSPORTATION</b>	<b>CROSS SECTION SHEETS</b> <b>FAP 704 (I-55 BUS)</b>			F.A.P. RTE.	SECTION	COUNTY	TOTAL SHEETS	SHEET NO.
c:\pw_work\pwork\dodgems\d0267571\0570838-sh-XS_155BUS.dgn		DRAWN -	REVISIED -					704	(57-7)RS-1 & 1RS-3	McLean	273	202
		CHECKED -	REVISIED -		CONTRACT NO. 70838							
*MODELNAME*	PLOT DATE = 6/11/2014	DATE -	REVISIED -		SCALE:	SHEET 11	OF 58 SHEETS	STA. 44+00.00	TO STA. 44+50.00	ILLINOIS FED. AID PROJECT		



DATE	
BY	
FINAL SURVEY	SURVEYED
NOTE BOOK	PLOTTED
NO.	TEMPLATE
	AREAS CHECKED

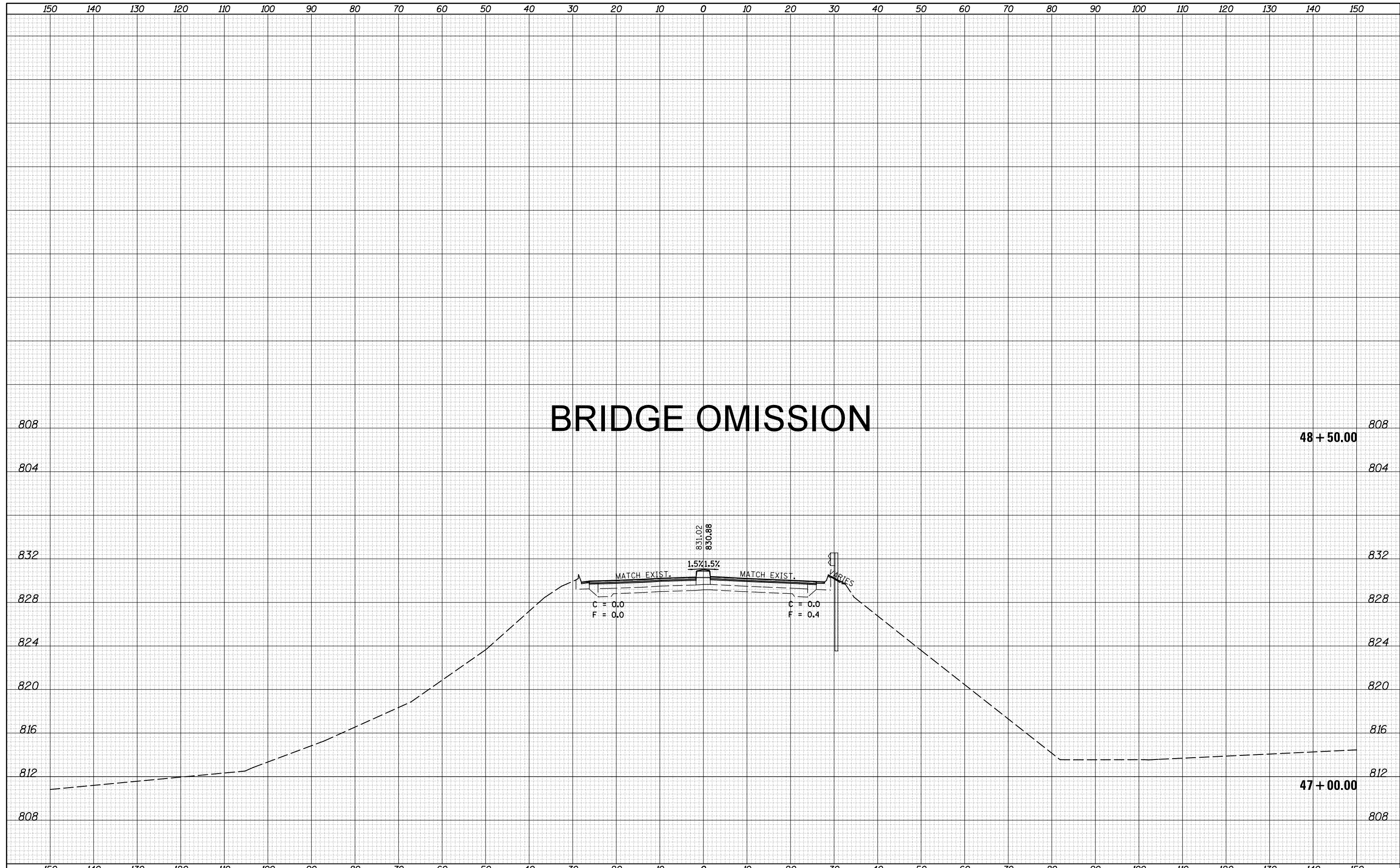
DATE	
BY	
ORIGINAL SURVEY	SURVEYED
NOTE BOOK	PLOTTED
NO.	TEMPLATE
	AREAS CHECKED



FILE NAME =	USER NAME = dodgems	DESIGNED -	REVISIED -	<b>STATE OF ILLINOIS</b> <b>DEPARTMENT OF TRANSPORTATION</b>	<b>CROSS SECTION SHEETS</b> <b>FAP 704 (I-55 BUS)</b>			F.A.P. RTE.	SECTION	COUNTY	TOTAL SHEETS	SHEET NO.
c:\pw_work\pwork\dodgems\d0267571\0570838-sh-XS_155BUS.dgn		DRAWN -	REVISIED -					704	(57-7)RS-1 & 1RS-3	McLean	273	204
		CHECKED -	REVISIED -		CONTRACT NO. 70838							
*MODELNAME*	PLOT DATE = 6/11/2014	DATE -	REVISIED -		SCALE:	SHEET 13 OF 58 SHEETS	STA. 46+00.00 TO STA. 46+50.00	ILLINOIS FED. AID PROJECT				

DATE	
BY	
SURVEYED	
PLOTTED	
TEMPLATE	
AREAS	
CHECKED	
FINAL SURVEY	
NOTE BOOK	
NO.	

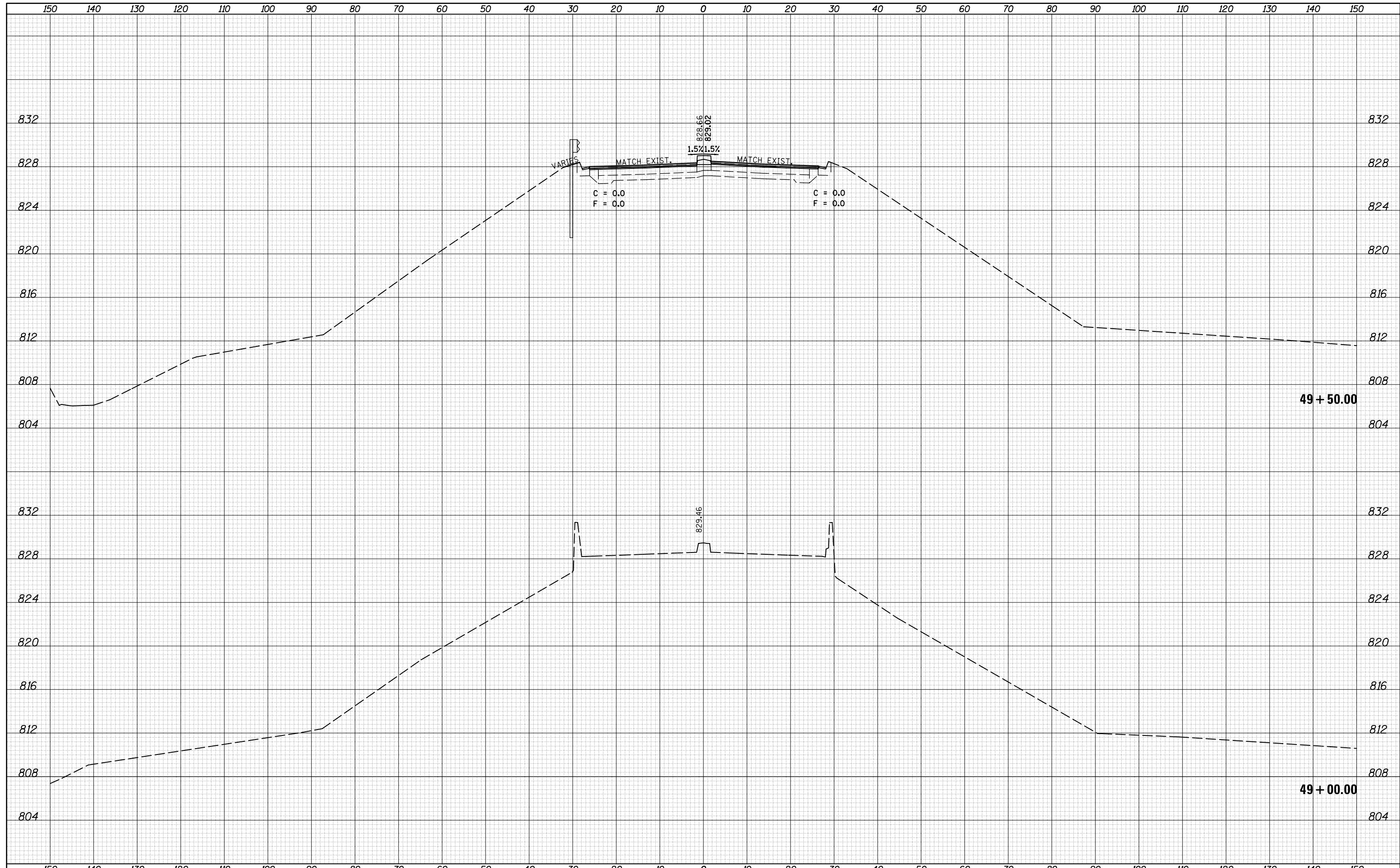
DATE	
BY	
SURVEYED	
PLOTTED	
TEMPLATE	
AREAS	
CHECKED	
ORIGINAL SURVEY	
NOTE BOOK	
NO.	



FILE NAME =	USER NAME = dodgems	DESIGNED -	REVISED -	<b>STATE OF ILLINOIS DEPARTMENT OF TRANSPORTATION</b>	<b>CROSS SECTION SHEETS FAP 704 (I-55 BUS)</b>	F.A.P. RTE.	SECTION	COUNTY	TOTAL SHEETS	SHEET NO.	
es:\pw_work\pido\tdodgems\d0267571\0570838-sh	XS_155BUS.dgn	DRAWN -	REVISED -			704	(57-7RS-1 & 1RS-3)	McLean	273	205	
	PLOT SCALE = 20.0000' / in.	CHECKED -	REVISED -			CONTRACT NO. 70838					
*MODELNAME*	PLOT DATE = 6/11/2014	DATE -	REVISED -			SCALE:	SHEET 14 OF 58 SHEETS	STA. 47+00.00 TO STA. 48+50.00	ILLINOIS FED. AID PROJECT		

DATE	
BY	
FINAL SURVEY NO.	
SURVEYED	
PLOTTED	
TEMPLATE	
AREAS	
CHECKED	

DATE	
BY	
ORIGINAL SURVEY NO.	
SURVEYED	
PLOTTED	
TEMPLATE	
AREAS	
CHECKED	



FILE NAME	USER NAME = dodgems	DESIGNED -	REVISIED -
c:\pw_work\pido\tdodgems\d0267571\0570838-sh-XS_155BUS.dgn		DRAWN -	REVISIED -
		CHECKED -	REVISIED -
		DATE -	REVISIED -
*MODELNAME*	PLOT DATE = 6/11/2014		

**STATE OF ILLINOIS  
DEPARTMENT OF TRANSPORTATION**

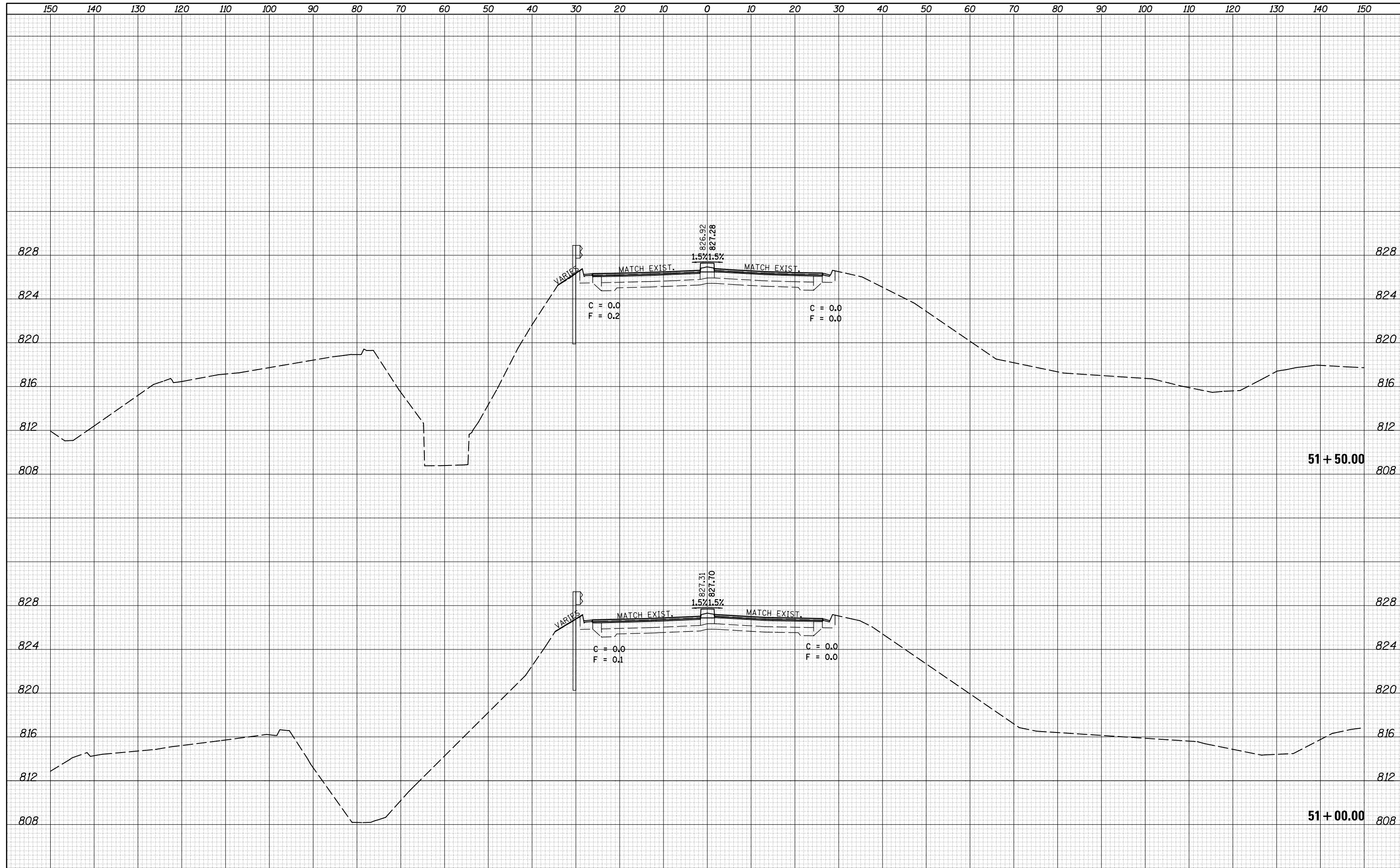
<b>CROSS SECTION SHEETS</b>			
<b>FAP 704 (I-55 BUS)</b>			
SCALE:	SHEET 15	OF 58 SHEETS	STA. 49+00.00 TO STA. 49+50.00

F.A.P. RTE.	SECTION	COUNTY	TOTAL SHEETS	SHEET NO.
704	(57-7)RS-1 & 1RS-3	McLean	273	206
			CONTRACT NO. 70838	
ILLINOIS FED. AID PROJECT				



DATE	
BY	
FINAL SURVEY	SURVEYED
NOTE BOOK	PLOTTED
NO.	AREAS CHECKED

DATE	
BY	
ORIGINAL SURVEY	SURVEYED
NOTE BOOK	PLOTTED
NO.	AREAS CHECKED



FILE NAME =	USER NAME = dodgems	DESIGNED -	REVISED -
c:\pw_work\pwork\dodgems\d0267571\0570838-sh-XS_155BUS.dgn		DRAWN -	REVISED -
		CHECKED -	REVISED -
		DATE -	REVISED -
*MODELNAME*	PLOT DATE = 6/11/2014		

**STATE OF ILLINOIS  
DEPARTMENT OF TRANSPORTATION**

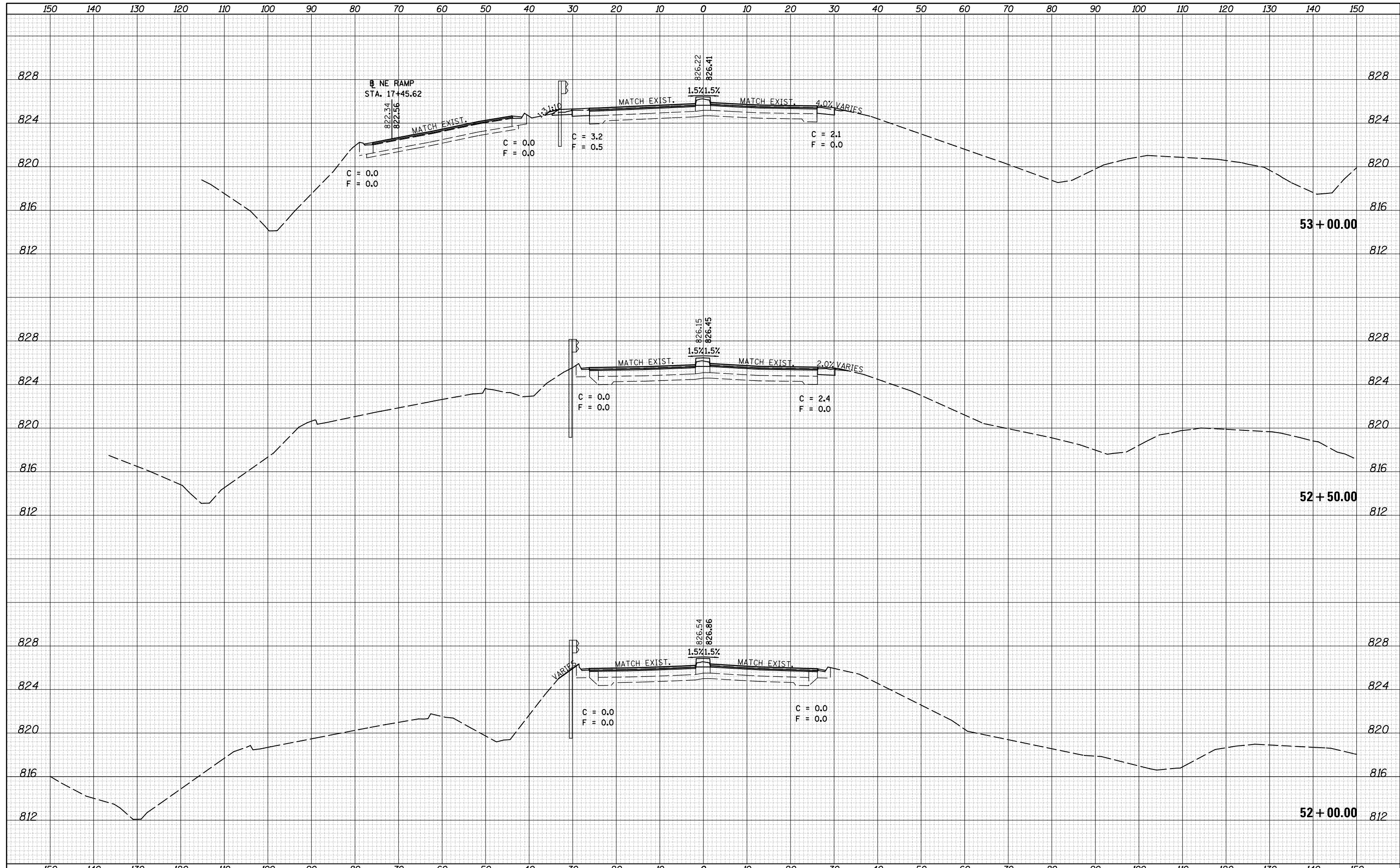
<b>CROSS SECTION SHEETS</b>			
<b>FAP 704 (I-55 BUS)</b>			
SCALE:	SHEET 17	OF 58 SHEETS	STA. 51+00.00 TO STA. 51+50.00

F.A.P. RTE.	SECTION	COUNTY	TOTAL SHEETS	SHEET NO.
704	(57-7RS-1 & 1RS-3)	McLean	273	208
CONTRACT NO. 70838			ILLINOIS FED. AID PROJECT	



DATE	
BY	
FINISHED	
NO.	
DATE	
BY	
FINISHED	
NO.	
DATE	
BY	
FINISHED	
NO.	

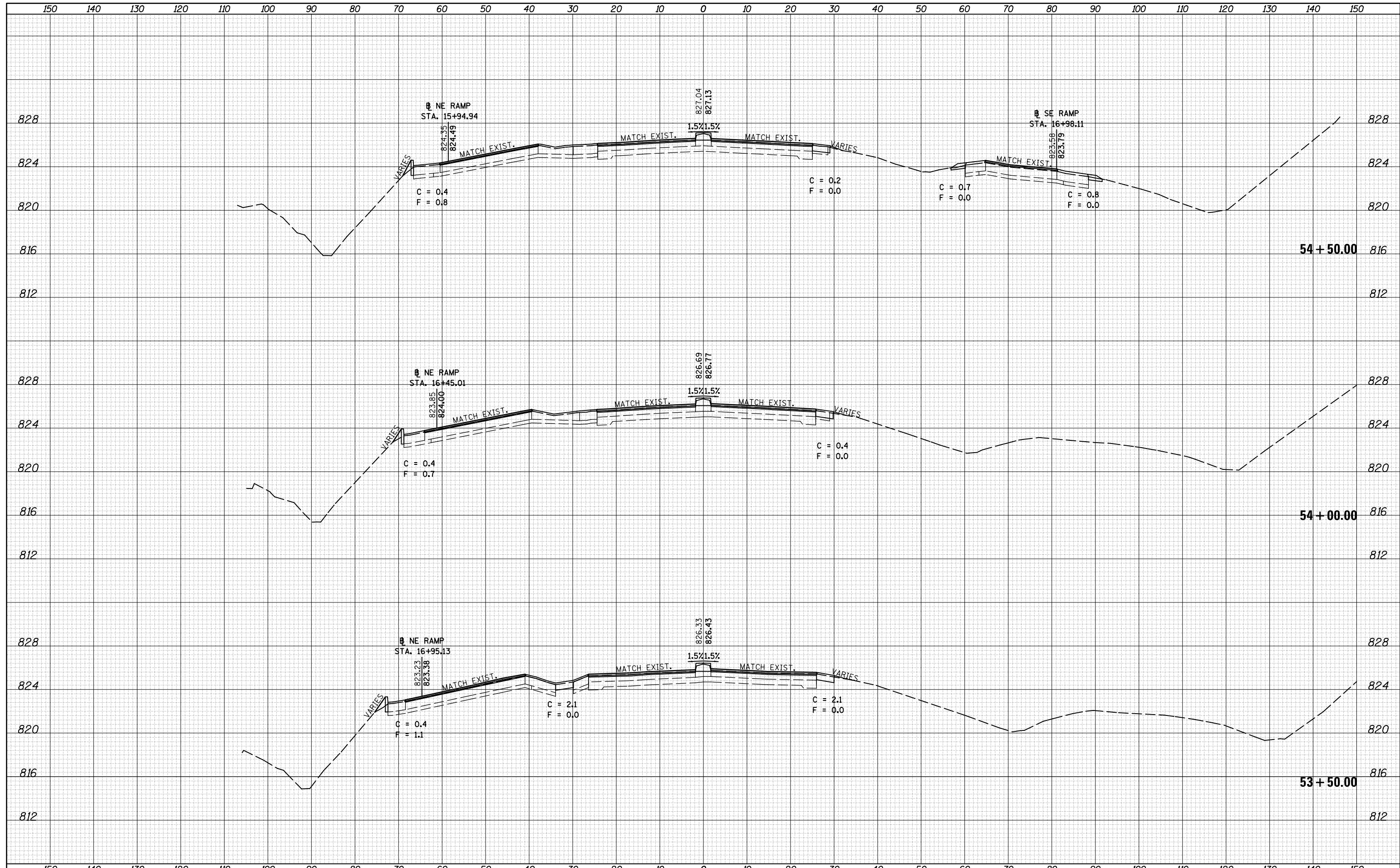
DATE	
BY	
FINISHED	
NO.	
DATE	
BY	
FINISHED	
NO.	
DATE	
BY	
FINISHED	
NO.	



FILE NAME =	USER NAME = dodgems	DESIGNED -	REVISIED -	<b>STATE OF ILLINOIS</b> <b>DEPARTMENT OF TRANSPORTATION</b>	<b>CROSS SECTION SHEETS</b> <b>FAP 704 (I-55 BUS)</b>	F.A.P. RTE.	SECTION	COUNTY	TOTAL SHEETS	SHEET NO.
c:\pw_work\p\dot\dodgems\d0267571\0570838-sh-XS_155BUS.dgn	PLOT SCALE = 20.0000' / in.	DRAWN -	REVISIED -			704	(57-7RS-1 & 1RS-3)	McLean	273	209
*MODELNAME*	PLOT DATE = 6/11/2014	CHECKED -	REVISIED -			CONTRACT NO. 70838			ILLINOIS FED. AID PROJECT	
SCALE:					SHEET 18 OF 58 SHEETS		STA. 52+00.00 TO STA. 53+00.00			

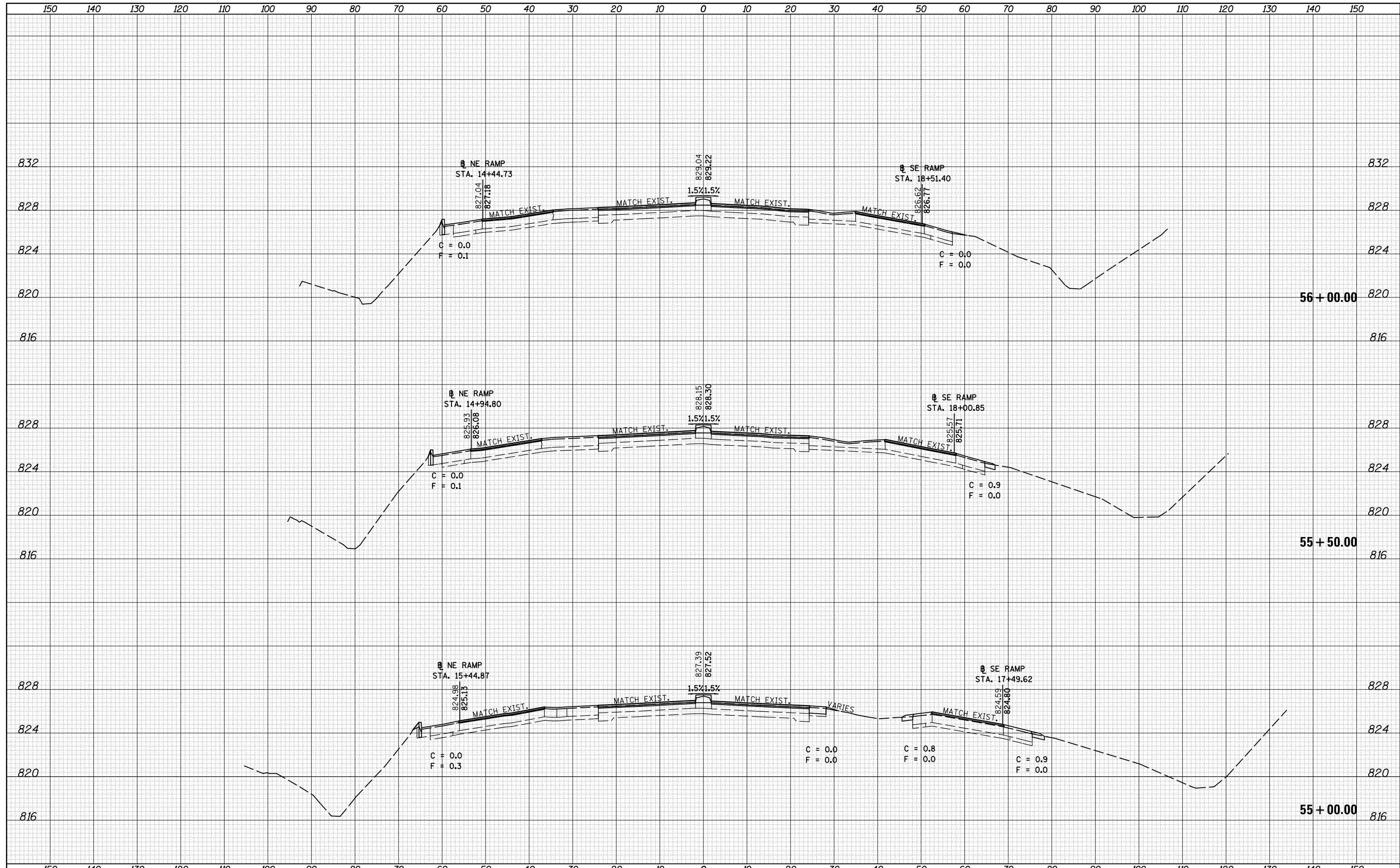
DATE	
BY	
FINAL SURVEY	
SURVEYED	
PLOTTED	
TEMPLATE	
NOTE BOOK	
AREAS CHECKED	
AREAS CHECKED	
NO.	

DATE	
BY	
ORIGINAL SURVEY	
SURVEYED	
PLOTTED	
TEMPLATE	
NOTE BOOK	
AREAS CHECKED	
AREAS CHECKED	
NO.	



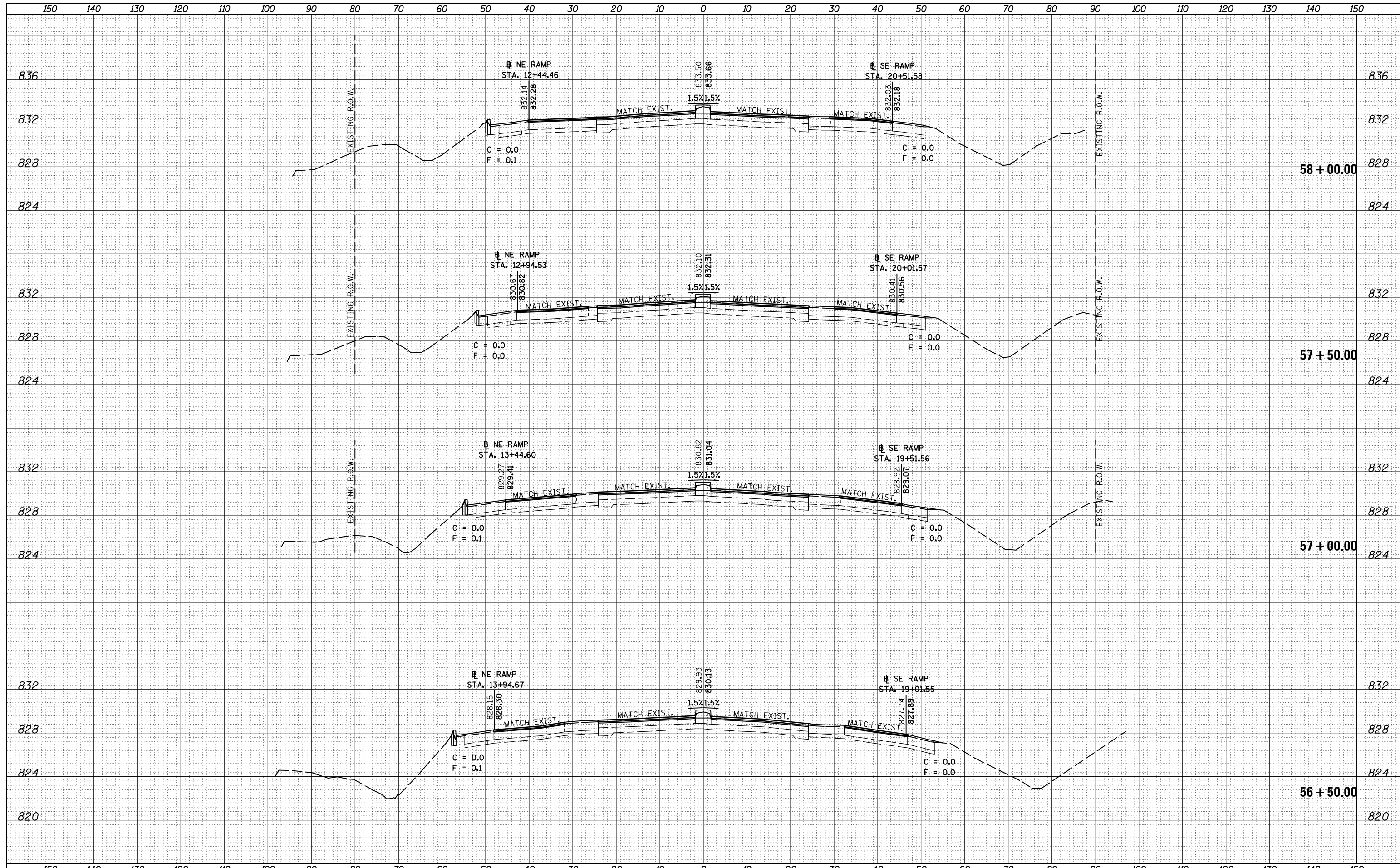
DATE	
BY	
SURVEYED	
PLOTTED	
TEMPLATE	
AREAS	
CHECKED	
FINAL SURVEY	
NOTE BOOK	
NO.	

DATE	
BY	
SURVEYED	
PLOTTED	
TEMPLATE	
AREAS	
CHECKED	
ORIGINAL SURVEY	
NOTE BOOK	
NO.	



DATE	
BY	
FINAL SURVEY	
SURVEYED	
PLOTTED	
TEMPLATE	
NOTE BOOK	
AREAS CHECKED	
NO.	

DATE	
BY	
ORIGINAL SURVEY	
SURVEYED	
PLOTTED	
TEMPLATE	
NOTE BOOK	
AREAS CHECKED	
NO.	

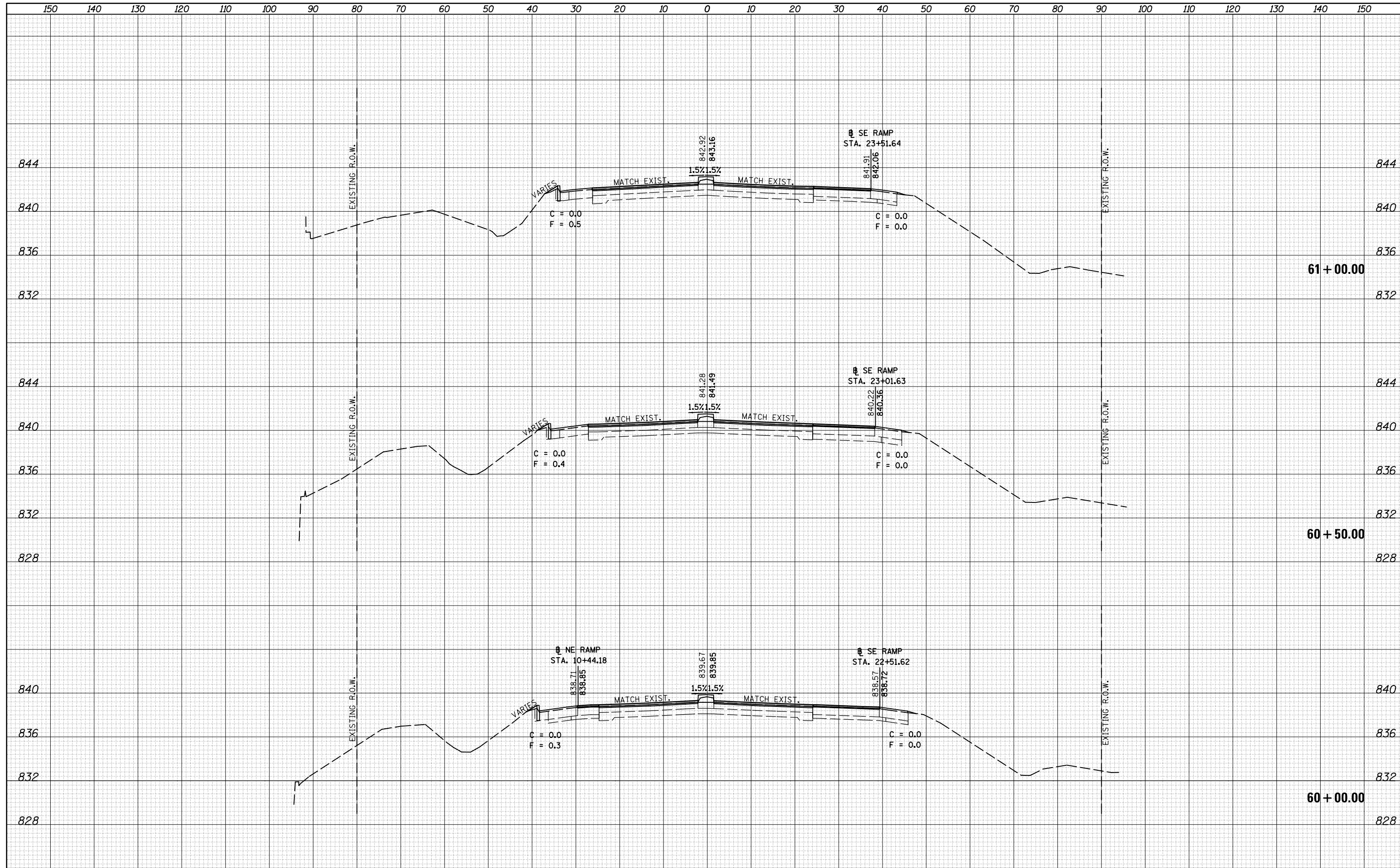


FILE NAME =	USER NAME = dodgems	DESIGNED -	REVISED -	<b>STATE OF ILLINOIS</b> <b>DEPARTMENT OF TRANSPORTATION</b>	<b>CROSS SECTION SHEETS</b> <b>FAP 704 (I-55 BUS)</b>			F.A.P. RTE.	SECTION	COUNTY	TOTAL SHEETS	SHEET NO.
es:\pw_work\pwork\dodgems\d0267571\0570838-sh-XS_155BUS.dgn	PLLOT SCALE = 20.0000' / in.	DRAWN -	REVISED -					704	(57-7RS-1 & 1RS-3)	McLean	273	212
\$MODELNAME\$	PLLOT DATE = 6/11/2014	CHECKED -	REVISED -		SCALE: SHEET 21 OF 58 SHEETS STA. 56+50.00 TO STA. 58+00.00			CONTRACT NO. 70838				
		DATE -	REVISED -					ILLINOIS FED. AID PROJECT				



DATE	
BY	
FINAL SURVEY	SURVEYED
NOTE BOOK	PLOTTED
NO.	TEMPLATE
	AREAS CHECKED

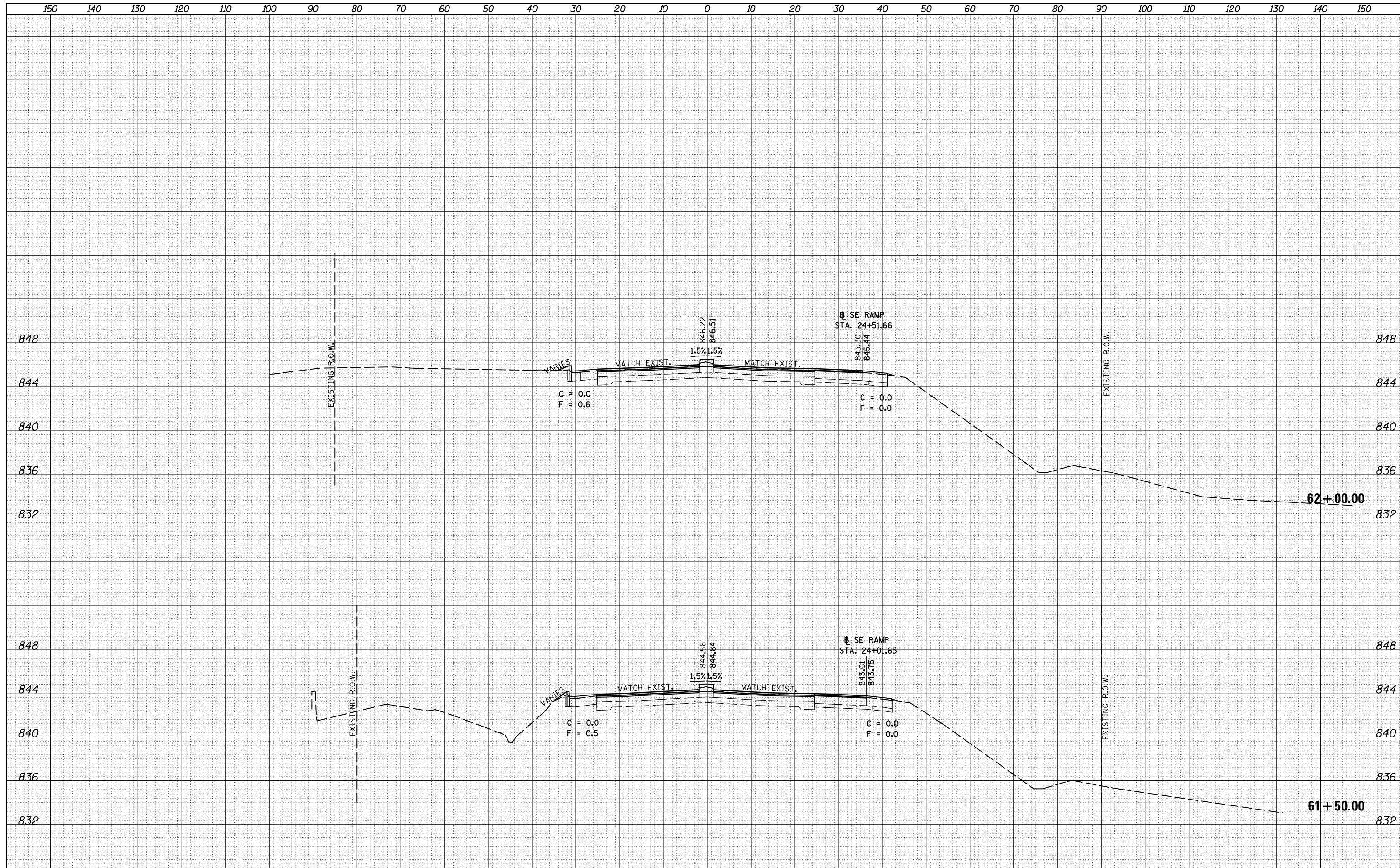
DATE	
BY	
ORIGINAL SURVEY	SURVEYED
NOTE BOOK	PLOTTED
NO.	TEMPLATE
	AREAS CHECKED



FILE NAME =	USER NAME = dodgems	DESIGNED -	REVISED -	<b>STATE OF ILLINOIS</b> <b>DEPARTMENT OF TRANSPORTATION</b>	<b>CROSS SECTION SHEETS</b> <b>FAP 704 (I-55 BUS)</b>	F.A.P. RTE.	SECTION	COUNTY	TOTAL SHEETS	SHEET NO.	
c:\pw\work\p\dot\dodgems\d0267571\0570838-sh-XS_155BUS.dgn		DRAWN -	REVISED -			704	(57-7RS-1 & 1RS-3)	McLean	273	214	
		CHECKED -	REVISED -			CONTRACT NO. 70838		ILLINOIS FED. AID PROJECT			
*MODELNAME*	PLOT DATE = 6/11/2014	DATE -	REVISED -			SCALE:	SHEET 23 OF 58 SHEETS	STA. 60+00.00 TO STA. 61+00.00			

DATE	
BY	
FINAL SURVEY	SURVEYED
NOTE BOOK	PLOTTED
NO.	TEMPLATE
	AREAS CHECKED
	AREAS CHECKED

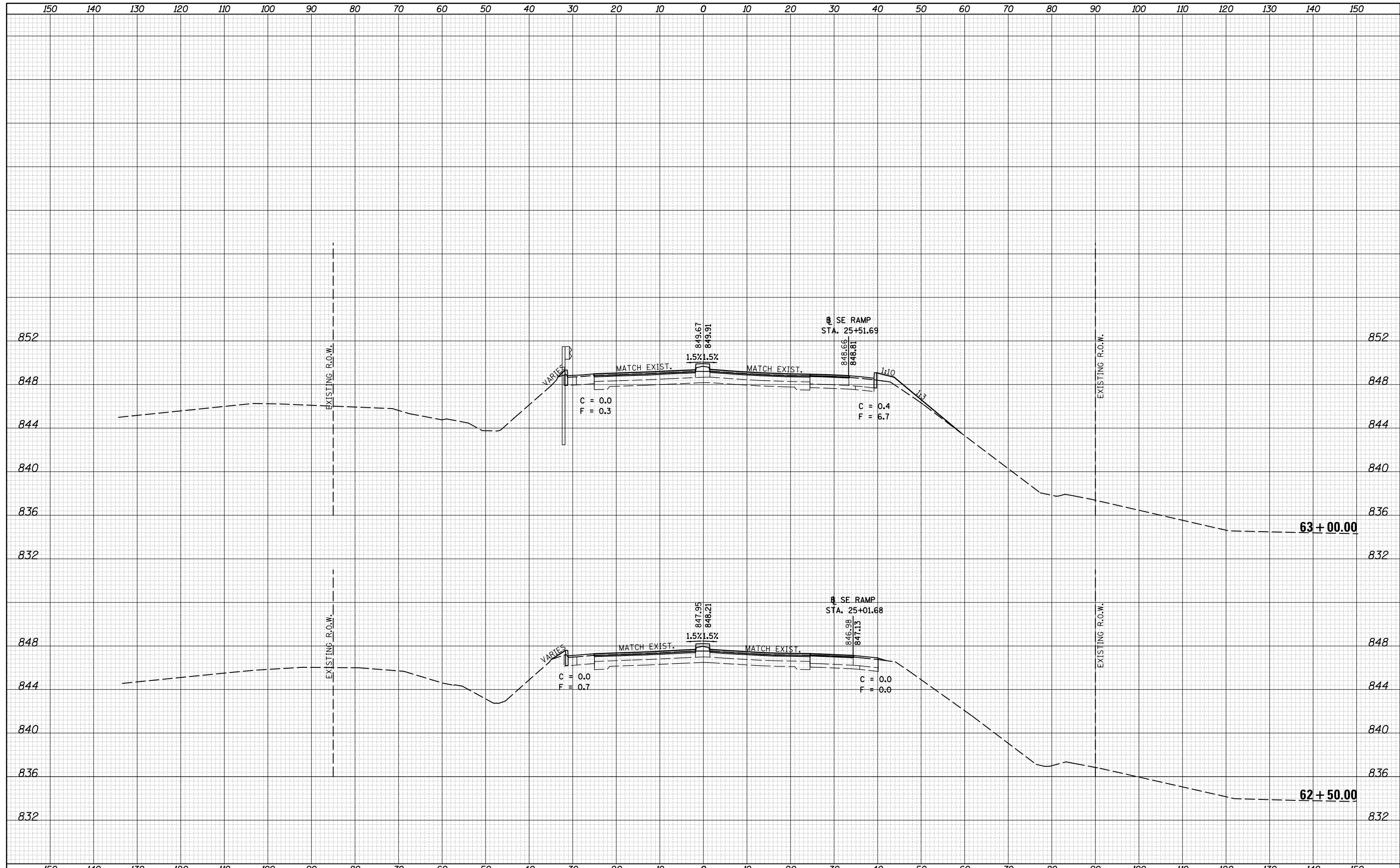
DATE	
BY	
ORIGINAL SURVEY	SURVEYED
NOTE BOOK	PLOTTED
NO.	TEMPLATE
	AREAS CHECKED
	AREAS CHECKED



FILE NAME -	USER NAME - dodgems	DESIGNED -	REVISIED -	<p align="center"><b>STATE OF ILLINOIS</b> <b>DEPARTMENT OF TRANSPORTATION</b></p> <p align="center"><b>CROSS SECTION SHEETS</b> <b>FAP 704 (I-55 BUS)</b></p>	F.A.P. RTE.	SECTION	COUNTY	TOTAL SHEETS	SHEET NO.
c:\pw_work\pwork\dodgems\d0267571\0570838-sh-XS_155BUS.dgn		DRAWN -	REVISIED -		704	(57-7)RS-1 & 1RS-3	McLean	273	215
		CHECKED -	REVISIED -		CONTRACT NO. 70838				
*MODELNAME*	PLOT DATE - 6/11/2014	DATE -	REVISIED -		SCALE:	SHEET 24	OF 58 SHEETS	STA. 61+50.00	TO STA. 62+00.00

DATE	
BY	
FINISHED SURVEY	
PLOTTED TEMPLATE	
NOTE BOOK	
AREAS CHECKED	
NO.	

DATE	
BY	
ORIGINAL SURVEY	
PLOTTED TEMPLATE	
NOTE BOOK	
AREAS CHECKED	
NO.	

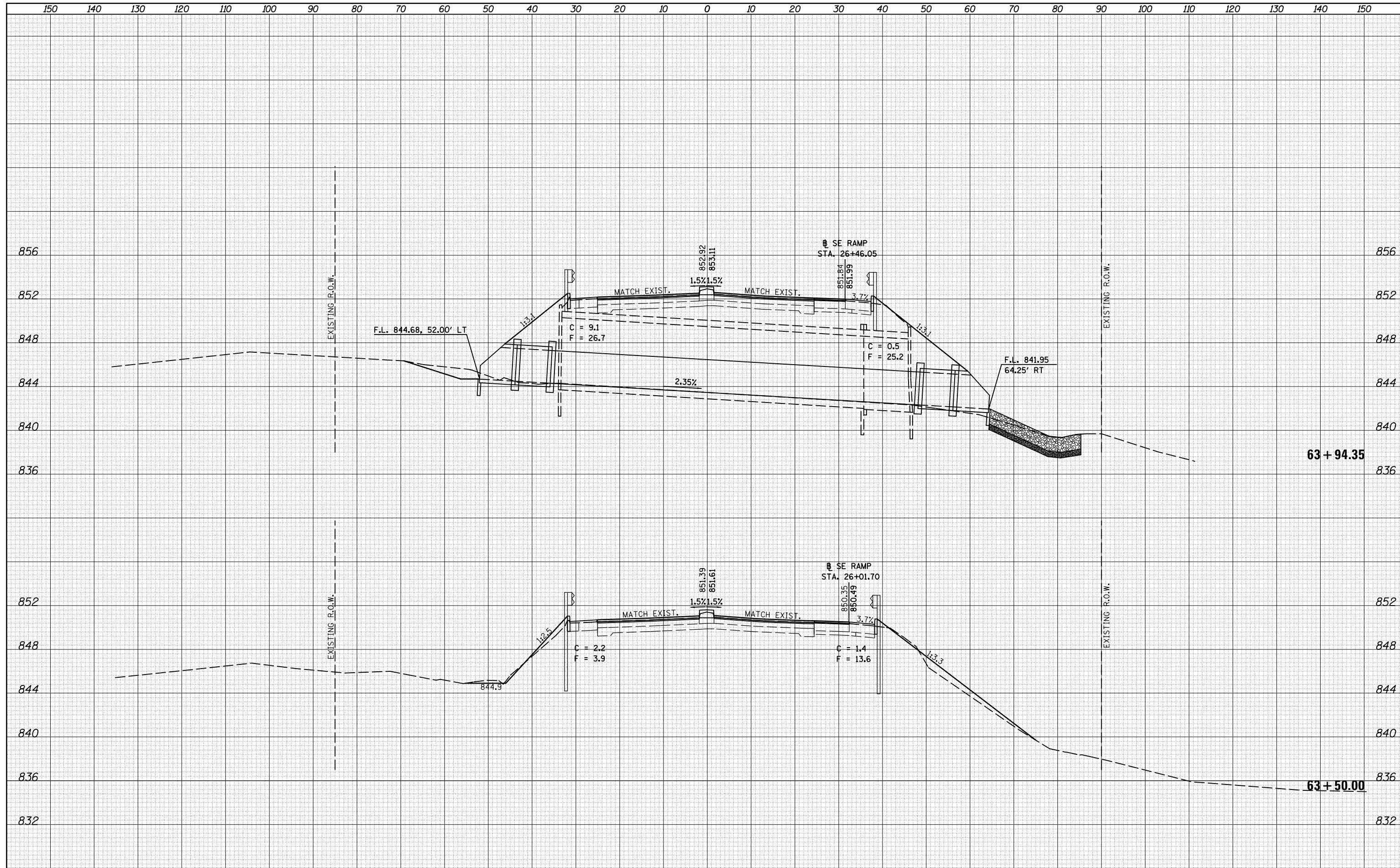


FILE NAME -	USER NAME - dodgems	DESIGNED -	REVISÉ -	<b>STATE OF ILLINOIS</b> <b>DEPARTMENT OF TRANSPORTATION</b>	<b>CROSS SECTION SHEETS</b> <b>FAP 704 (I-55 BUS)</b>			F.A.P. RTE.	SECTION	COUNTY	TOTAL SHEETS	SHEET NO.
c:\pw\work\p\dot\dodgems\d0267571\0570838-sh-XS_155BUS.dgn	DRAWN -	REVISÉ -	704					(57-7)RS-1 & 1RS-3	McLean	273	216	
PLOT SCALE - 20.0000' / in.	CHECKED -	REVISÉ -	CONTRACT NO. 70838									
*MODELNAME*	DATE -	REVISÉ -	SCALE:		SHEET 25 OF 58 SHEETS	STA. 62+50.00 TO STA. 63+00.00	ILLINOIS FED. AID PROJECT					



DATE	
BY	
FINISHED SURVEY	
PLOTTED	
TEMPLATE	
NOTE BOOK	
AREAS CHECKED	
NO.	

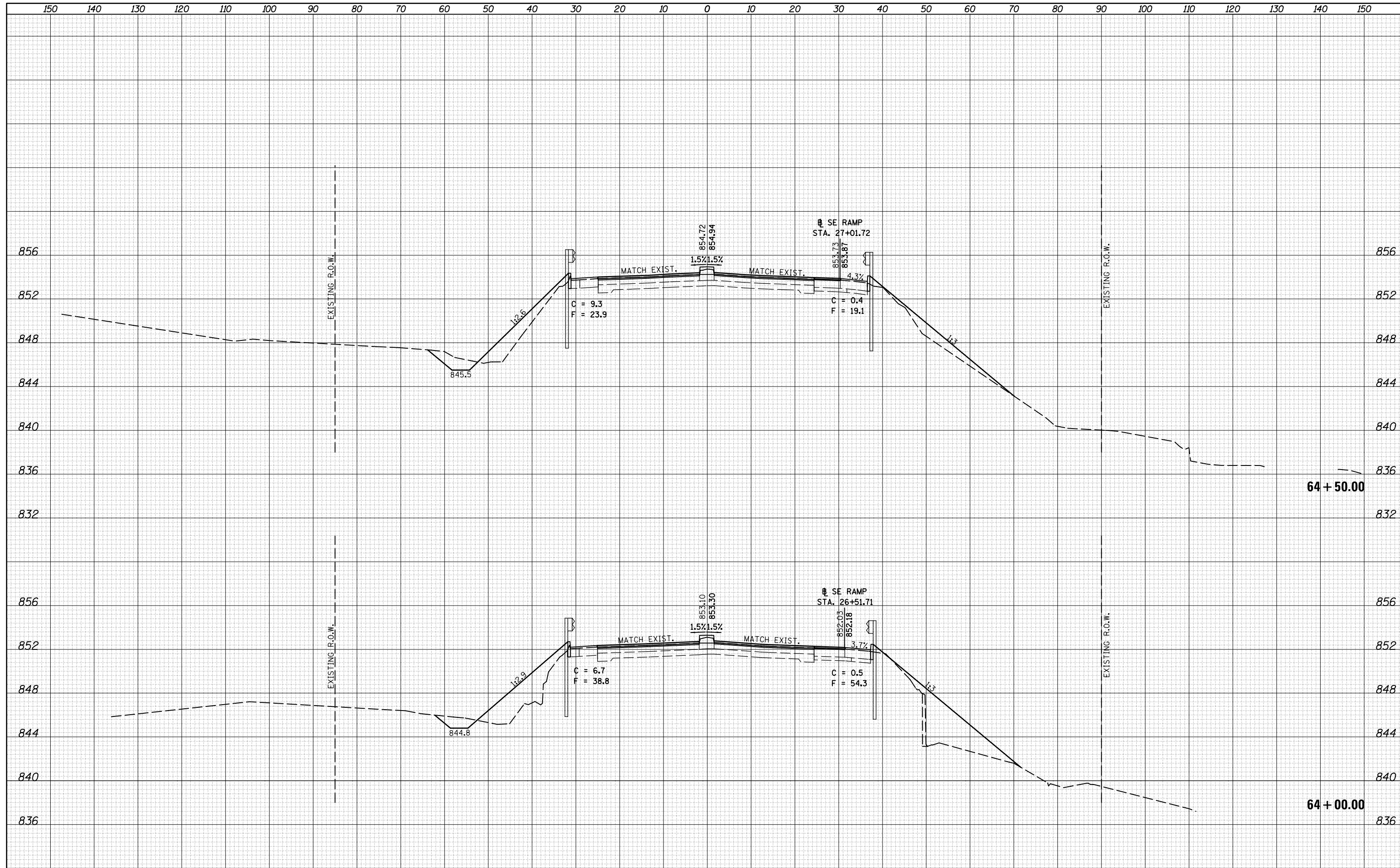
DATE	
BY	
ORIGINAL SURVEY	
PLOTTED	
TEMPLATE	
NOTE BOOK	
AREAS CHECKED	
NO.	



FILE NAME =	USER NAME = dodgems	DESIGNED -	REVISÉ -	<p align="center"><b>STATE OF ILLINOIS</b> <b>DEPARTMENT OF TRANSPORTATION</b></p> <p align="center"><b>CROSS SECTION SHEETS</b> <b>FAP 704 (I-55 BUS)</b></p> <p>SCALE: SHEET 26 OF 58 SHEETS STA. 63+50.00 TO STA. 63+94.35</p>	F.A.P. RTE.	SECTION	COUNTY	TOTAL SHEETS	SHEET NO.
c:\pw_work\pido\tdodgems\d0267571\0570838-sh-XS_155BUS.dgn		DRAWN -	REVISÉ -		704	(57-7RS-1 & 1RS-3)	McLean	273	217
		CHECKED -	REVISÉ -		CONTRACT NO. 70838				
*MODELNAME*	PLOT DATE = 6/11/2014	DATE -	REVISÉ -		ILLINOIS FED. AID PROJECT				

DATE	
BY	
FINAL SURVEY	SURVEYED
NOTE BOOK	PLOTTED
NO.	TEMPLATE
	AREAS CHECKED

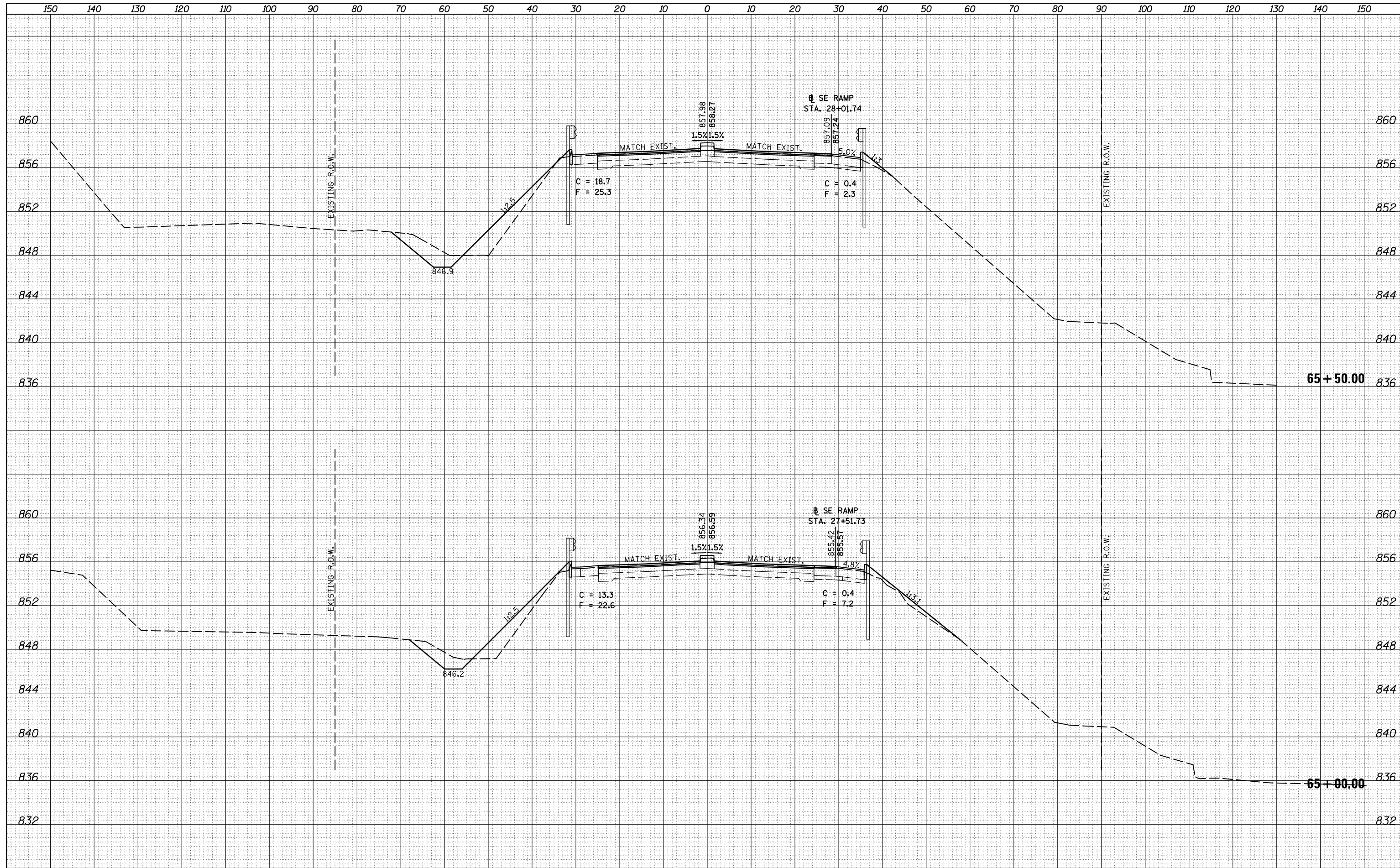
DATE	
BY	
ORIGINAL SURVEY	SURVEYED
NOTE BOOK	PLOTTED
NO.	TEMPLATE
	AREAS CHECKED



FILE NAME =	USER NAME = dodgems	DESIGNED -	REVISIED -	<b>STATE OF ILLINOIS</b> <b>DEPARTMENT OF TRANSPORTATION</b>	<b>CROSS SECTION SHEETS</b> <b>FAP 704 (I-55 BUS)</b>	F.A.P. RTE.	SECTION	COUNTY	TOTAL SHEETS	SHEET NO.
c:\pw\work\p\dot\dodgems\d0267571\0570838-sh-XS_155BUS.dgn	DRAWN -	REVISIED -	704			(57-7)RS-1 & 1RS-3	McLean	273	218	
PLOT SCALE = 20.0000' / in.	CHECKED -	REVISIED -	CONTRACT NO. 70838							
*MODELNAME*	DATE -	REVISIED -	ILLINOIS FED. AID PROJECT							
SCALE:						SHEET 27 OF 58 SHEETS STA. 64+00.00 TO STA. 64+50.00				

DATE	
BY	
FINAL SURVEY NO.	
SURVEYED PLOTTED	
TEMPLATE AREAS CHECKED	
NOTE BOOK AREAS CHECKED	

DATE	
BY	
ORIGINAL SURVEY NO.	
SURVEYED PLOTTED	
TEMPLATE AREAS CHECKED	
NOTE BOOK AREAS CHECKED	

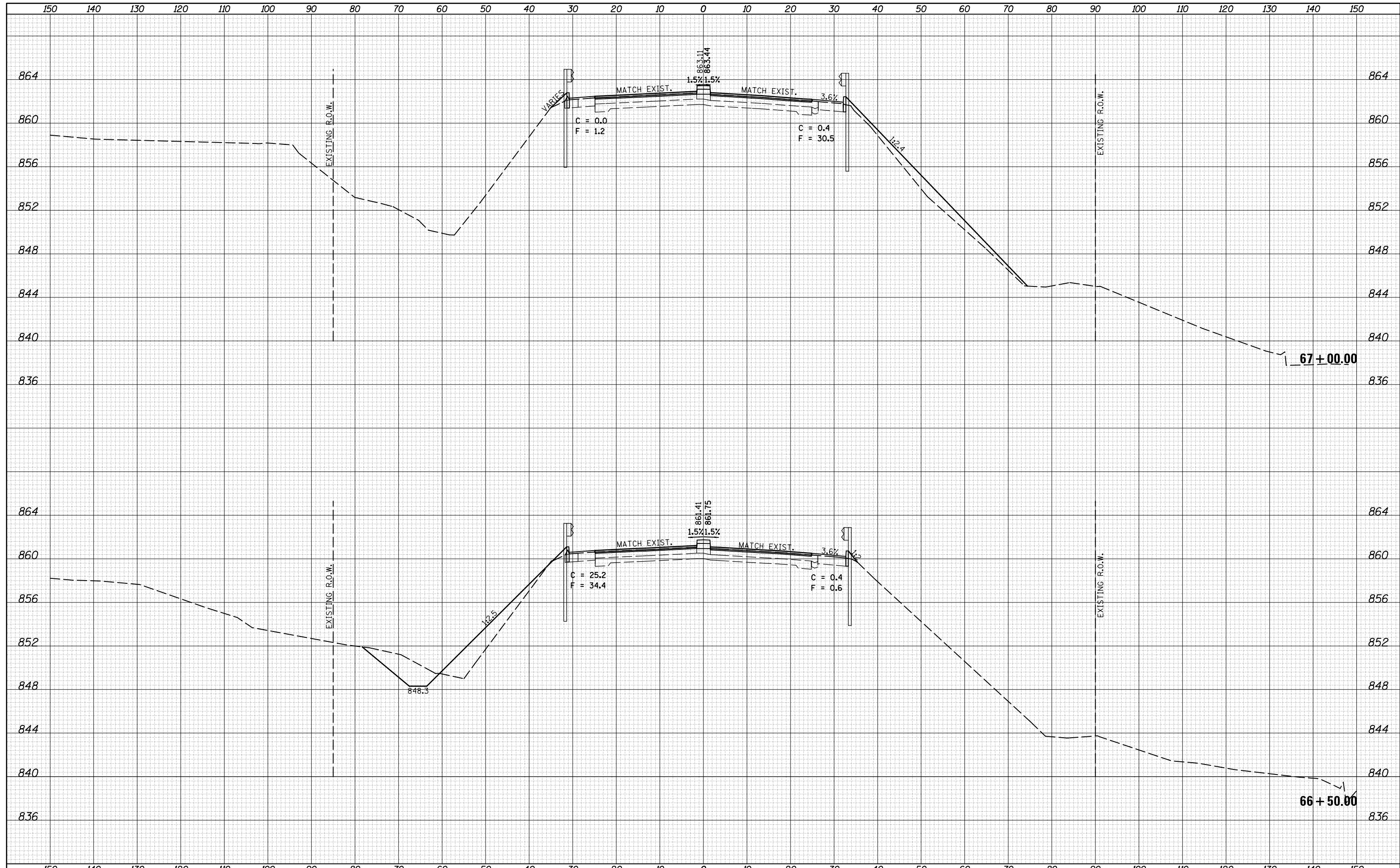


FILE NAME =	USER NAME = dodgems	DESIGNED -	REVISED -	<b>STATE OF ILLINOIS</b> <b>DEPARTMENT OF TRANSPORTATION</b>	<b>CROSS SECTION SHEETS</b> <b>FAP 704 (I-55 BUS)</b>			F.A.P. RTE.	SECTION	COUNTY	TOTAL SHEETS	SHEET NO.
c:\pw_work\pwork\dodgems\d0267571\0570838-sh-XS_155BUS.dgn	DRAWN -	REVISED -	704					(57-7)RS-1 & 1RS-3	McLean	273	219	
PLOT SCALE = 20.0000' / in.	CHECKED -	REVISED -	CONTRACT NO. 70838									
*MODELNAME*	DATE -	REVISED -	ILLINOIS FED. AID PROJECT									
				SCALE:	SHEET 28 OF 58 SHEETS			STA. 65+00.00 TO STA. 65+50.00				



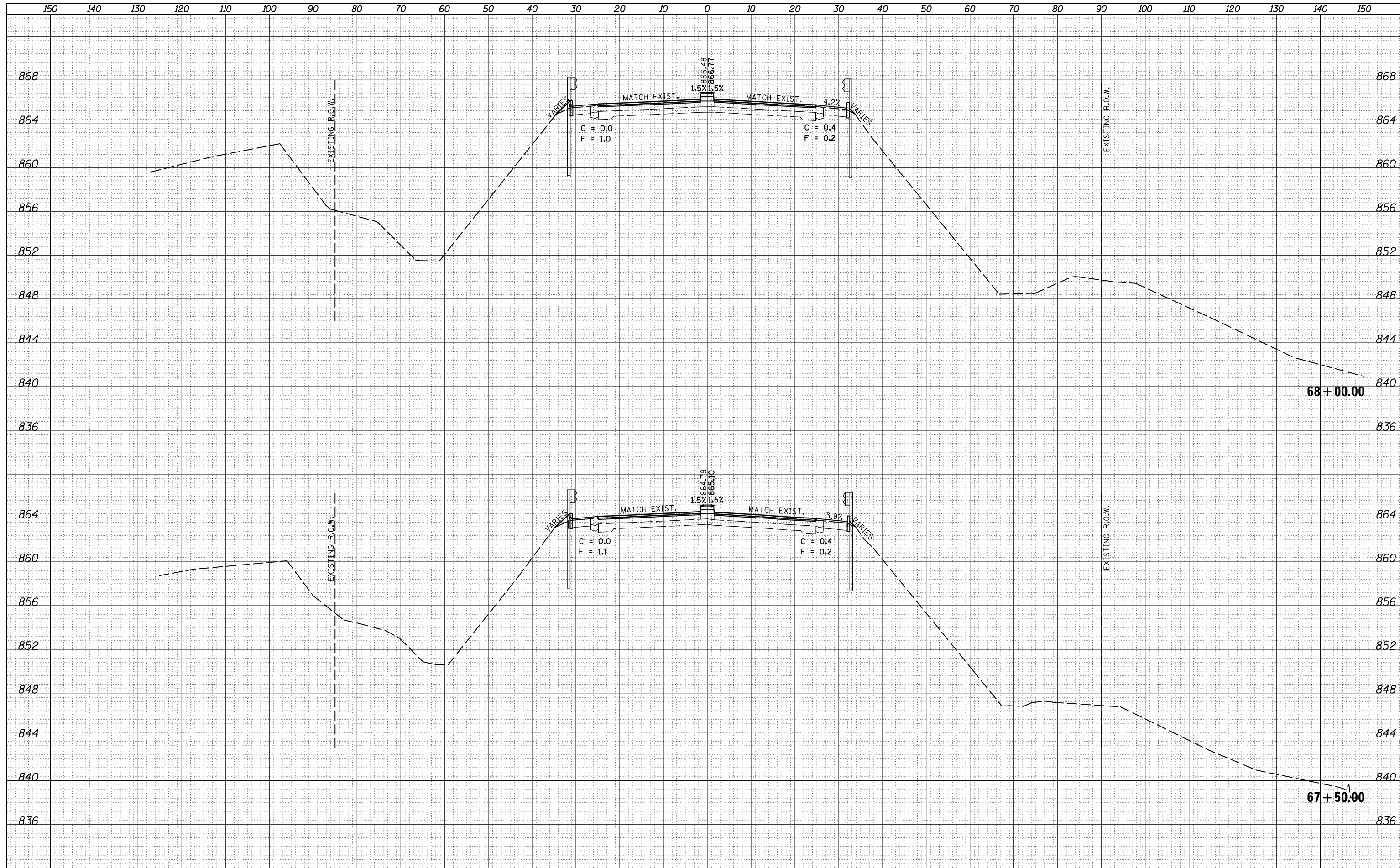
DATE	
BY	
FINAL SURVEY	SURVEYED
NOTE BOOK	PLOTTED
NO.	TEMPLATE
	AREAS
	CHECKED

DATE	
BY	
ORIGINAL SURVEY	SURVEYED
NOTE BOOK	PLOTTED
NO.	TEMPLATE
	AREAS
	CHECKED



DATE	
BY	
FINAL SURVEY	SURVEYED
NOTE BOOK	PLOTTED
NO.	TEMPLATE
	AREAS CHECKED

DATE	
BY	
ORIGINAL SURVEY	SURVEYED
NOTE BOOK	PLOTTED
NO.	TEMPLATE
	AREAS CHECKED



FILE NAME	USER NAME = dodgems	DESIGNED	REVISIED
...	...	DRAWN	REVISIED
...	...	CHECKED	REVISIED
...	...	DATE	REVISIED

**STATE OF ILLINOIS  
DEPARTMENT OF TRANSPORTATION**

**CROSS SECTION SHEETS  
FAP 704 (I-55 BUS)**

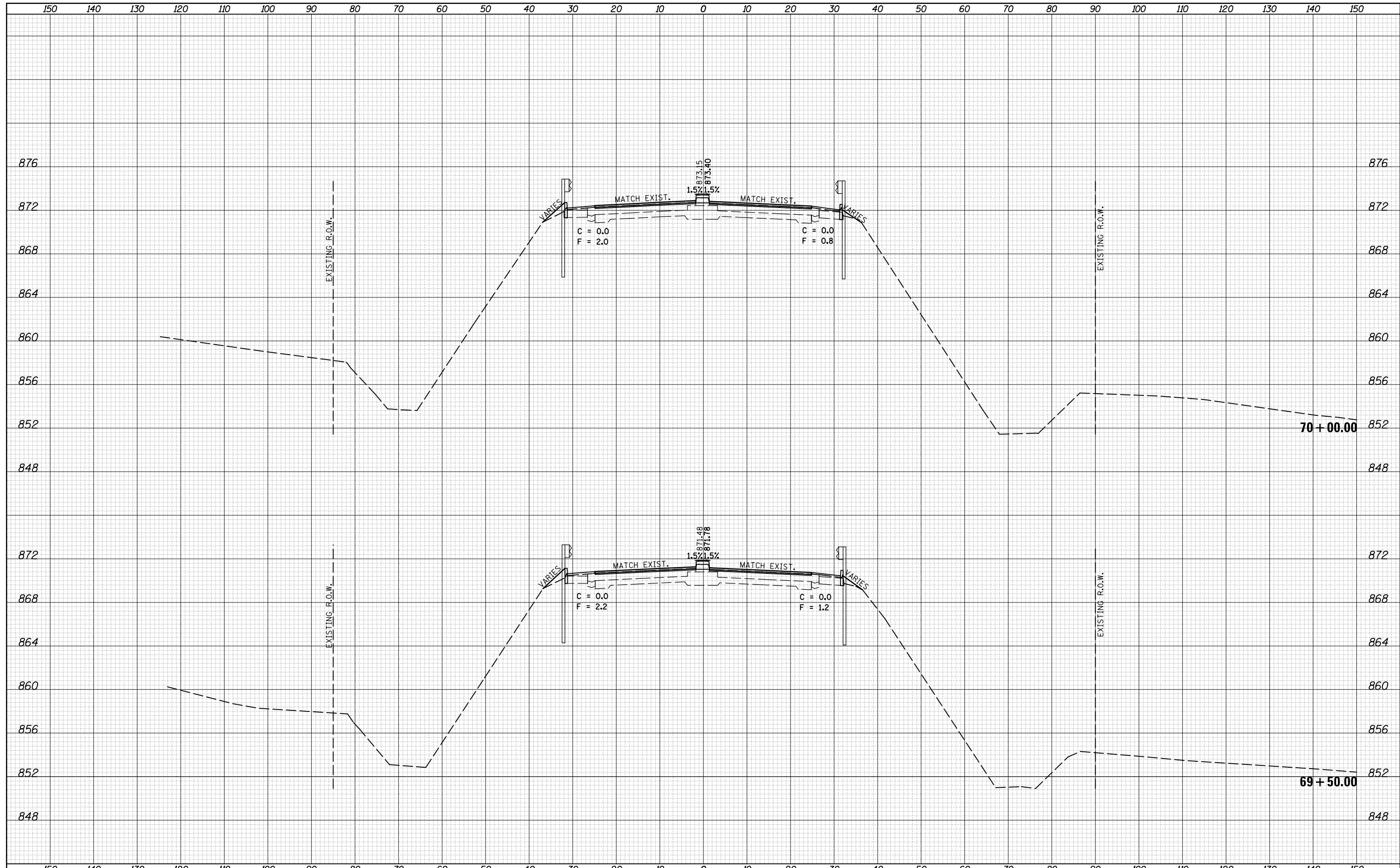
SCALE: SHEET 31 OF 58 SHEETS STA. 67+50.00 TO STA. 68+00.00

F.A.P. RTE.	SECTION	COUNTY	TOTAL SHEETS	SHEET NO.
704	(57-7)RS-1 & 1RS-3	McLean	273	222
CONTRACT NO. 70838			ILLINOIS FED. AID PROJECT	



DATE	
BY	
FINAL SURVEY	SURVEYED
NOTE BOOK	PLOTTED
NO.	TEMPLATE
	AREAS
	CHECKED

DATE	
BY	
ORIGINAL SURVEY	SURVEYED
NOTE BOOK	PLOTTED
NO.	TEMPLATE
	AREAS
	CHECKED

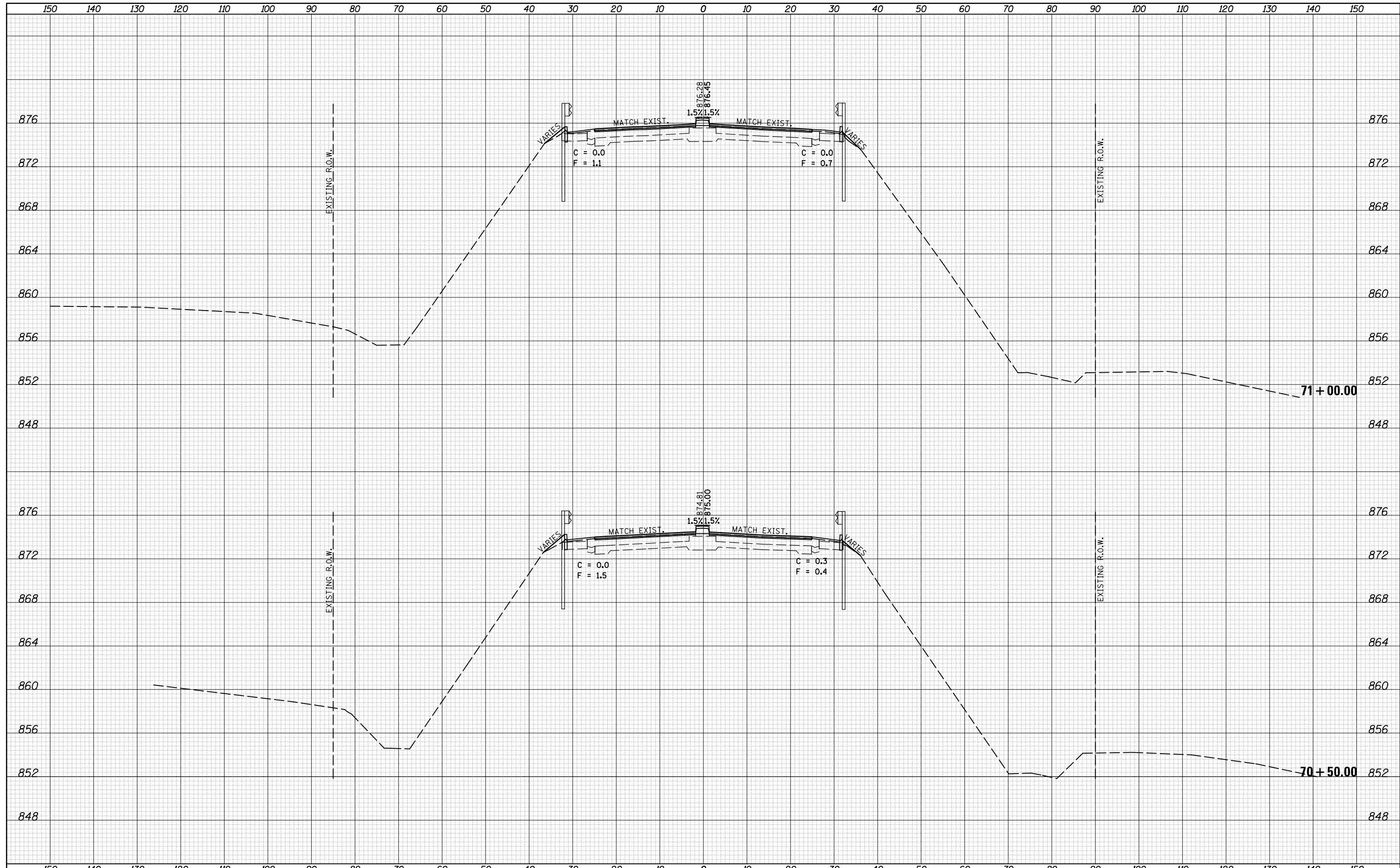


FILE NAME =	USER NAME = dodgems	DESIGNED -	REVISED -	<b>STATE OF ILLINOIS</b> <b>DEPARTMENT OF TRANSPORTATION</b>	<b>CROSS SECTION SHEETS</b> <b>FAP 704 (I-55 BUS)</b>	F.A.P. RTE.	SECTION	COUNTY	TOTAL SHEETS	SHEET NO.
c:\pw_work\pwork\dodgems\d0267571\0570838-sh-XS_155BUS.dgn	DRAWN -	REVISED -	704			(57-7RS-1 & 1RS-3)	McLean	273	224	
PLOT SCALE = 20.0000' / in.	CHECKED -	REVISED -	CONTRACT NO. 70838							
*MODELNAME*	DATE -	REVISED -	SCALE:			SHEET 33 OF 58 SHEETS	STA. 69+50.00 TO STA. 70+00.00	ILLINOIS FED. AID PROJECT		



DATE	
BY	
SURVEYED	
PLOTTED	
TEMPLATE	
AREAS	
CHECKED	
FINAL SURVEY	
NOTE BOOK	
NO.	

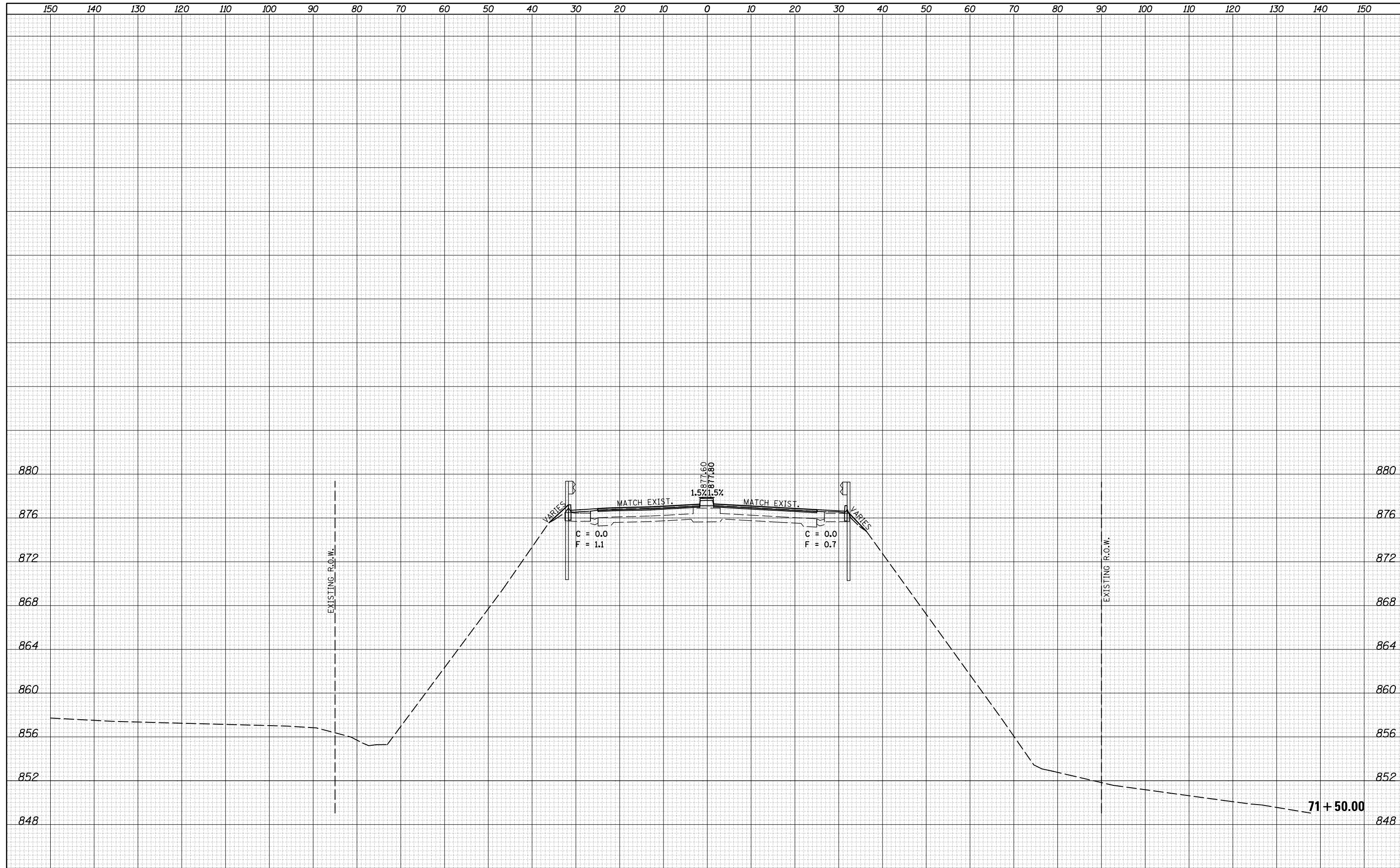
DATE	
BY	
SURVEYED	
PLOTTED	
TEMPLATE	
AREAS	
CHECKED	
ORIGINAL SURVEY	
NOTE BOOK	
NO.	



FILE NAME -	USER NAME - dodgems	DESIGNED -	REVISIED -	<b>STATE OF ILLINOIS</b> <b>DEPARTMENT OF TRANSPORTATION</b>	<b>CROSS SECTION SHEETS</b> <b>FAP 704 (I-55 BUS)</b>			F.A.P. RTE.	SECTION	COUNTY	TOTAL SHEETS	SHEET NO.
c:\pw_work\pwork\dodgems\d0267571\0570838-sh-XS_155BUS.dgn	DRAWN -	REVISIED -	704					(57-7)RS-1 & 1RS-3	McLean	273	225	
PLOT SCALE - 20.0000' / in.	CHECKED -	REVISIED -	CONTRACT NO. 70838									
PLOT DATE - 6/11/2014	DATE -	REVISIED -	SCALE:		SHEET 34	OF 58 SHEETS	STA. 70+50.00	TO STA. 71+00.00	ILLINOIS FED. AID PROJECT			

DATE	
BY	
FINAL SURVEY	SURVEYED
NOTE BOOK	PLOTTED
NO.	TEMPLATE
	AREAS
	CHECKED

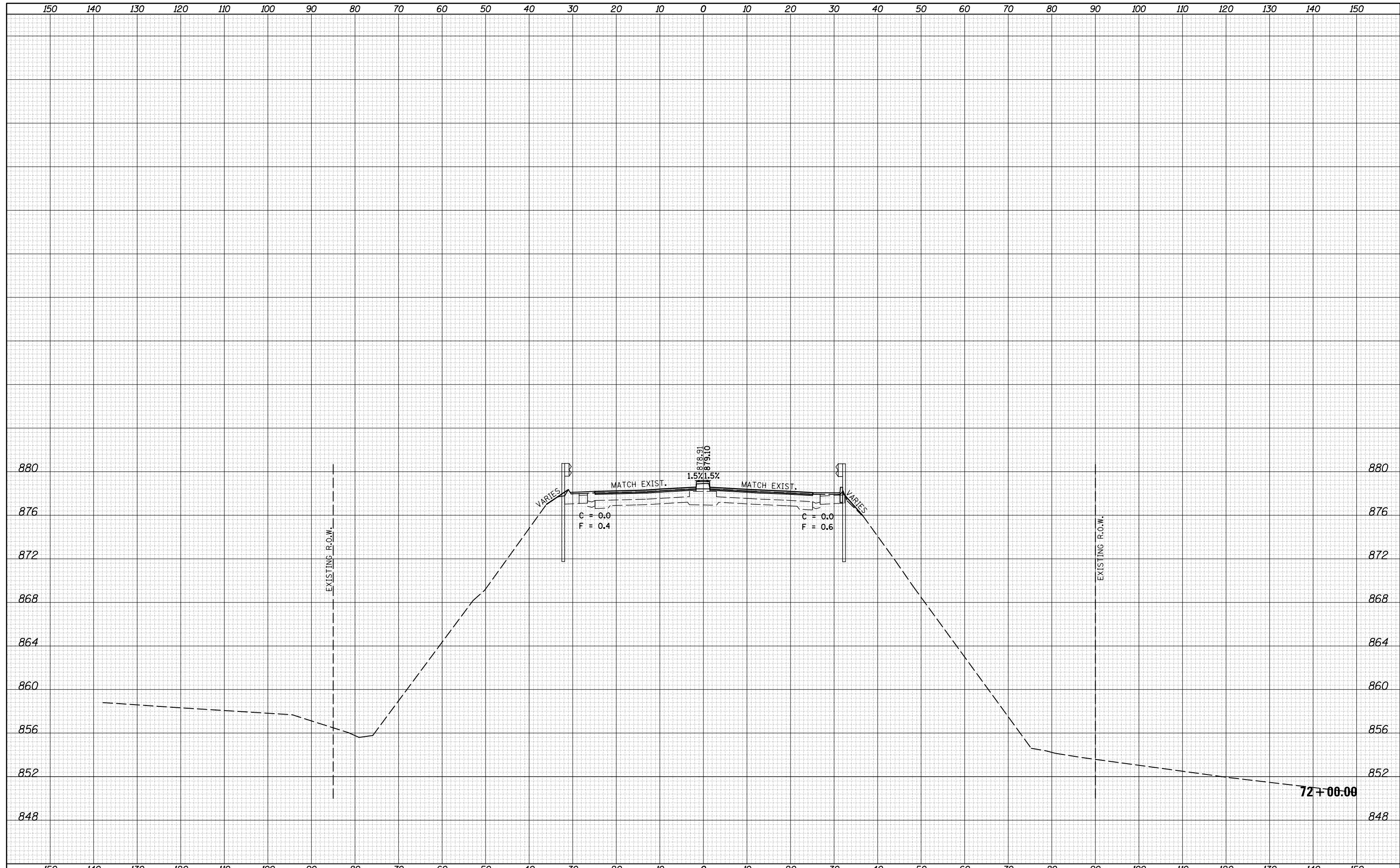
DATE	
BY	
ORIGINAL SURVEY	SURVEYED
NOTE BOOK	PLOTTED
NO.	TEMPLATE
	AREAS
	CHECKED



FILE NAME -	USER NAME - dodgems	DESIGNED -	REVISIED -	<p align="center"><b>STATE OF ILLINOIS</b> <b>DEPARTMENT OF TRANSPORTATION</b></p> <p align="center"><b>CROSS SECTION SHEETS</b> <b>FAP 704 (I-55 BUS)</b></p> <p>SCALE:      SHEET 35 OF 58 SHEETS      STA. 71+50.00 TO STA. 71+50.00</p>	F.A.P. RTE.	SECTION	COUNTY	TOTAL SHEETS	SHEET NO.
c:\pw_work\pwork\dodgems\d0267571\0570838-sh-XS_155BUS.dgn	DRAWN -	REVISIED -	704		(57-7)RS-1 & 1RS-3	McLean	273	226	
PLOT SCALE = 20.0000' / in.	CHECKED -	REVISIED -	CONTRACT NO. 70838						
PLOT DATE = 6/11/2014	DATE -	REVISIED -	ILLINOIS FED. AID PROJECT						

DATE	
BY	
FINAL SURVEY	SURVEYED
NOTE BOOK	PLOTTED
NO.	TEMPLATE
	AREAS CHECKED

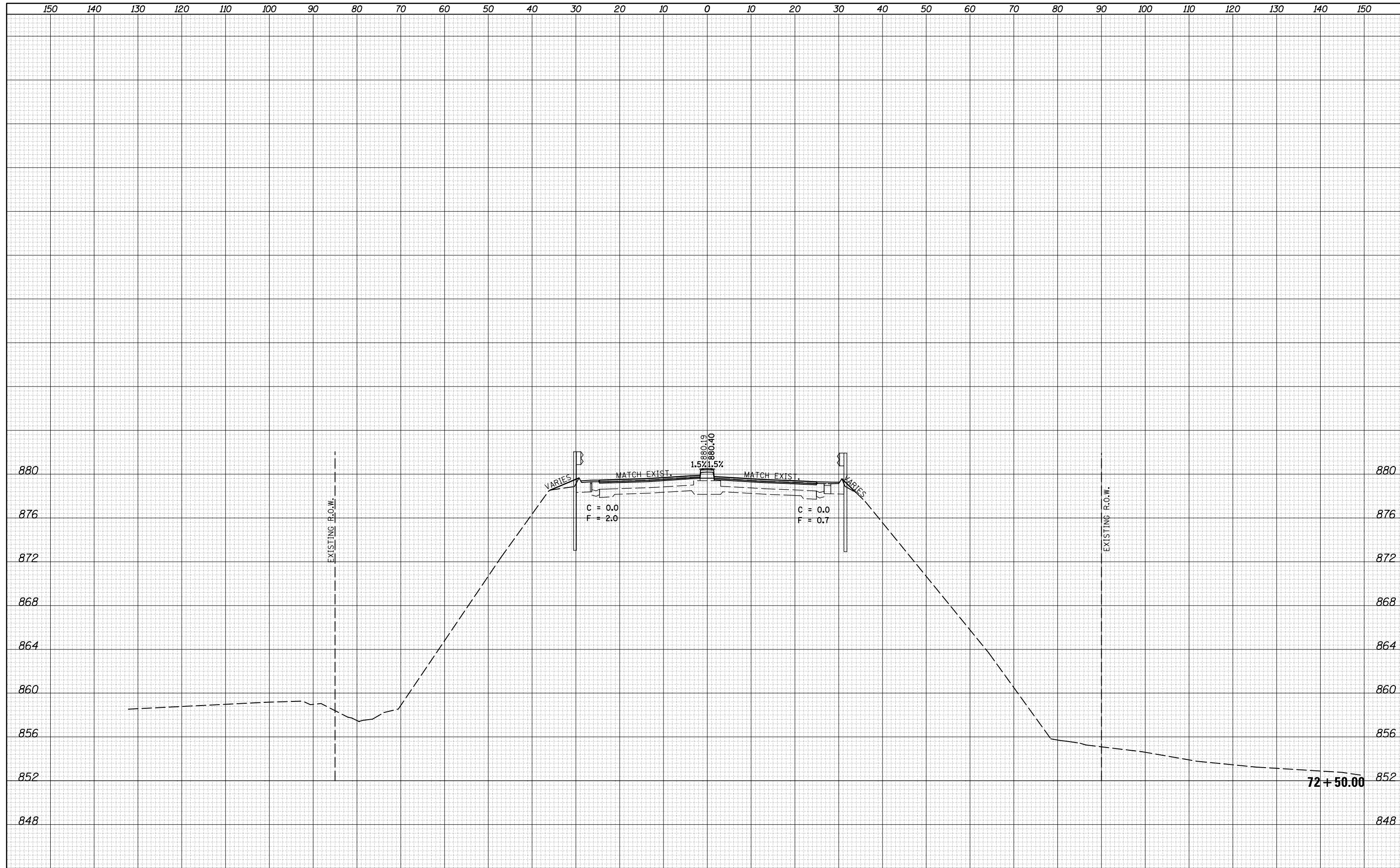
DATE	
BY	
ORIGINAL SURVEY	SURVEYED
NOTE BOOK	PLOTTED
NO.	TEMPLATE
	AREAS CHECKED



FILE NAME =	USER NAME = dodgems	DESIGNED -	REVISIED -	<b>STATE OF ILLINOIS</b> <b>DEPARTMENT OF TRANSPORTATION</b>	<b>CROSS SECTION SHEETS</b> <b>FAP 704 (I-55 BUS)</b>	F.A.P. RTE.	SECTION	COUNTY	TOTAL SHEETS	SHEET NO.
c:\pw_work\pwork\dodgems\d0267571\0570838-sh-XS_155BUS.dgn	DRAWN -	REVISIED -	704			(57-7)RS-1 & 1RS-3	McLean	273	227	
*MODELNAME*	PLLOT SCALE = 20.0000' / in.	CHECKED -	REVISIED -			CONTRACT NO. 70838				
	PLLOT DATE = 6/11/2014	DATE -	REVISIED -	SCALE:	SHEET 36 OF 58 SHEETS	STA. 72+00.00 TO STA. 72+00.00	ILLINOIS FED. AID PROJECT			

DATE	
BY	
FINAL SURVEY	SURVEYED
NOTE BOOK	PLOTTED
NO.	TEMPLATE
	AREAS
	CHECKED

DATE	
BY	
ORIGINAL SURVEY	SURVEYED
NOTE BOOK	PLOTTED
NO.	TEMPLATE
	AREAS
	CHECKED



FILE NAME -	USER NAME - dodgems	DESIGNED -	REVISIED -
c:\pw_work\pido\tdodgems\d0267571\0570838-sh	XS_155BUS.dgn	DRAWN -	REVISIED -
		CHECKED -	REVISIED -
		DATE -	REVISIED -

**STATE OF ILLINOIS  
DEPARTMENT OF TRANSPORTATION**

**CROSS SECTION SHEETS  
FAP 704 (I-55 BUS)**

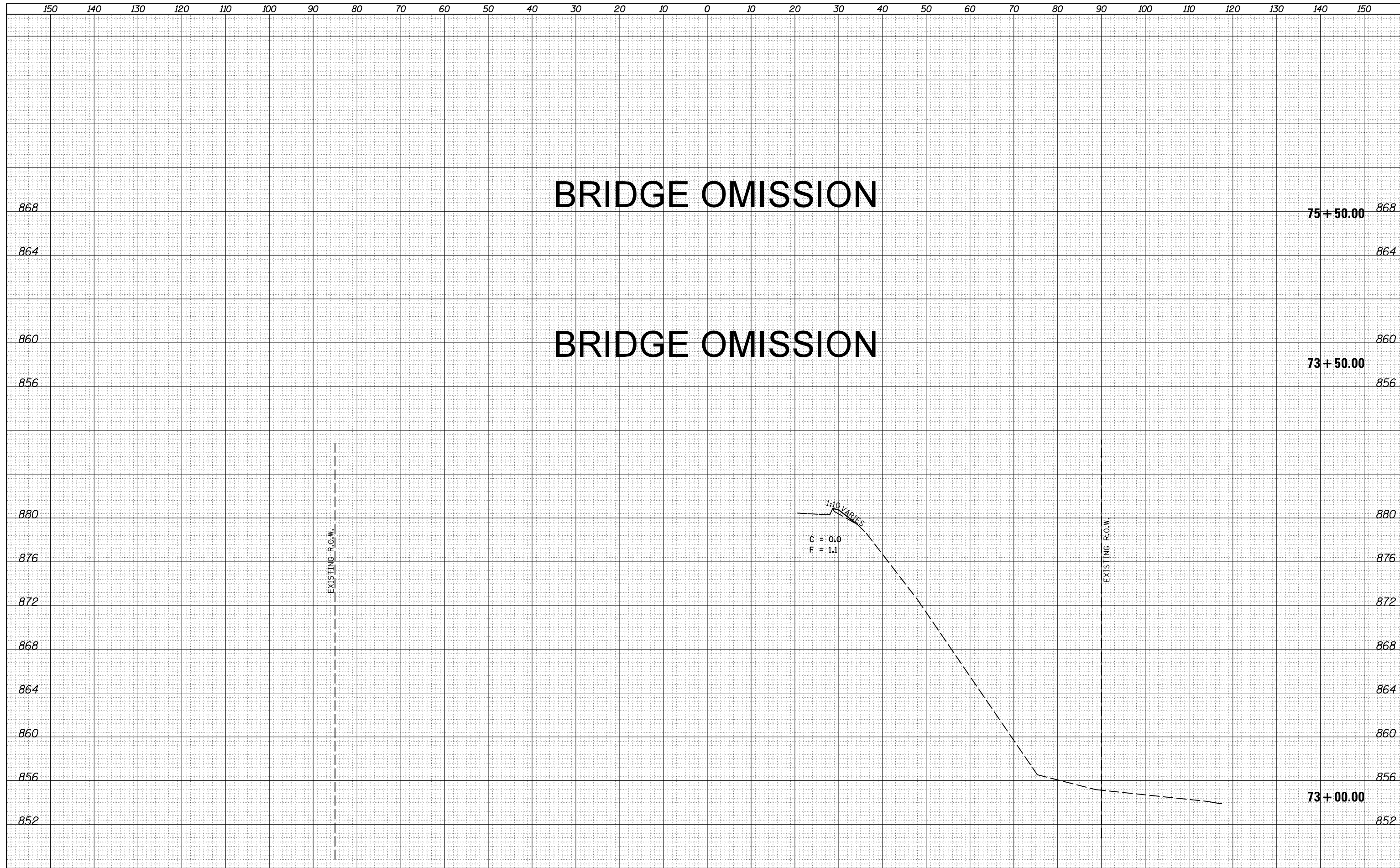
SCALE: SHEET 37 OF 58 SHEETS STA. 72+50.00 TO STA. 72+50.00

F.A.P. RTE.	SECTION	COUNTY	TOTAL SHEETS	SHEET NO.
704	(57-7)RS-1 & 1RS-3	McLean	273	228
CONTRACT NO. 70838				

ILLINOIS FED. AID PROJECT

DATE	
BY	
FINAL SURVEY	
NOTE BOOK NO.	
SURVEYED	
PLOTTED	
TEMPLATE	
AREAS	
CHECKED	

DATE	
BY	
ORIGINAL SURVEY	
NOTE BOOK NO.	
SURVEYED	
PLOTTED	
TEMPLATE	
AREAS	
CHECKED	



FILE NAME	USER NAME	DESIGNED	REVIS
es:\pw_work\pido\dodgems\d0267571\0570838-sh-XS_155BUS.dgn	dodgems	-	-
		DRAWN	REVIS
		-	-
		CHECKED	REVIS
		-	-
		DATE	REVIS
		-	-

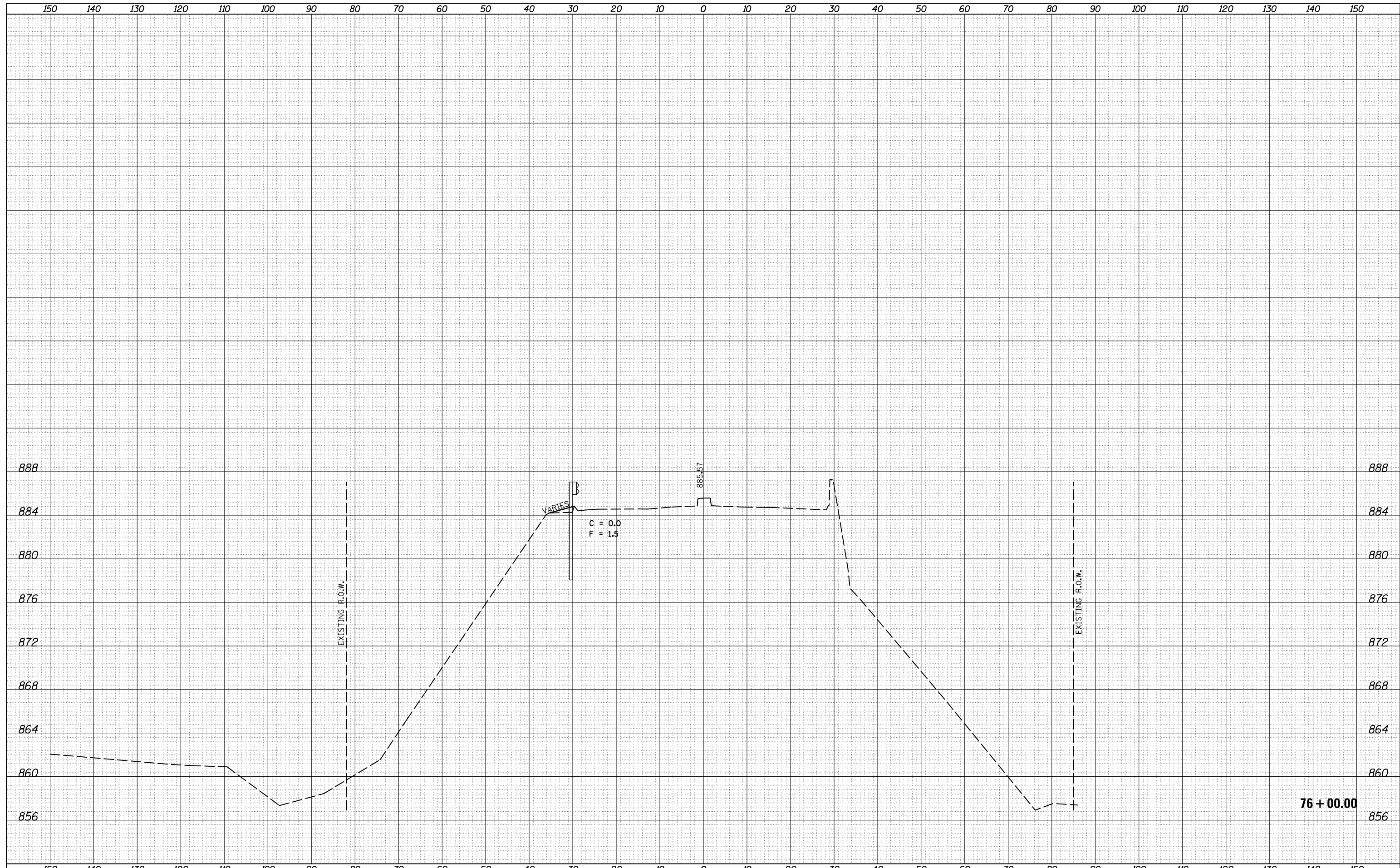
**STATE OF ILLINOIS  
DEPARTMENT OF TRANSPORTATION**

SCALE:	SHEET 38 OF 58 SHEETS	STA. 73+00.00 TO STA. 75+50.00
--------	-----------------------	--------------------------------

F.A.P. RTE.	SECTION	COUNTY	TOTAL SHEETS	SHEET NO.
704	(57-7)RS-1 & 1RS-3	McLean	273	229
CONTRACT NO. 70838				

DATE	
BY	
FINAL SURVEY	SURVEYED
NOTE BOOK	PLOTTED
NO.	TEMPLATE
	AREAS
	CHECKED

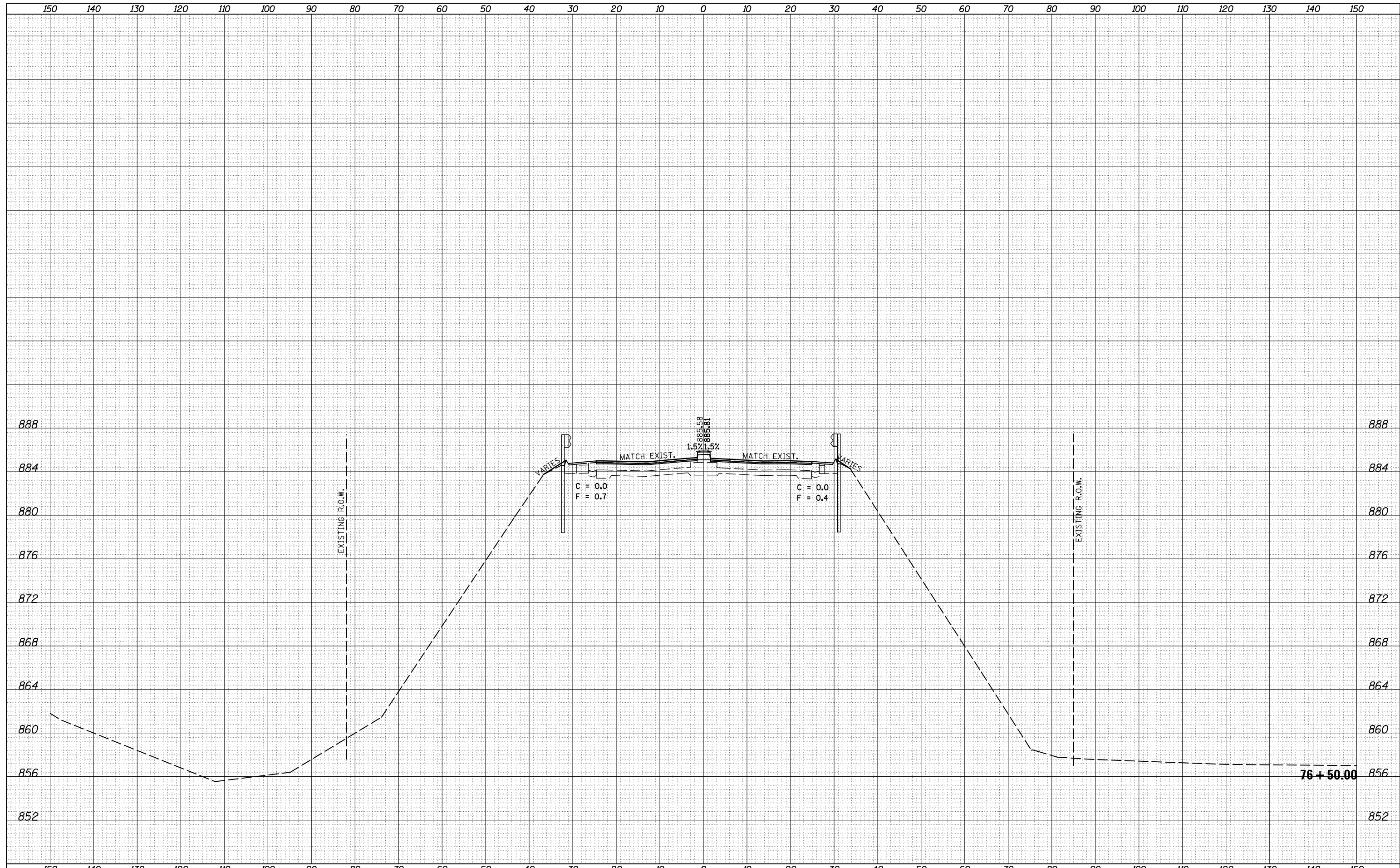
DATE	
BY	
ORIGINAL SURVEY	SURVEYED
NOTE BOOK	PLOTTED
NO.	TEMPLATE
	AREAS
	CHECKED



FILE NAME =	USER NAME = dodgems	DESIGNED -	REVISIED -	<b>STATE OF ILLINOIS</b> <b>DEPARTMENT OF TRANSPORTATION</b>	<b>CROSS SECTION SHEETS</b> <b>FAP 704 (I-55 BUS)</b>			F.A.P. RTE.	SECTION	COUNTY	TOTAL SHEETS	SHEET NO.
c:\pw_work\pwork\dodgems\d0267571\0570838-sh-XS_155BUS.dgn		DRAWN -	REVISIED -					704	(57-7)RS-1 & 1RS-3	McLean	273	230
*MODELNAME*	PLOT SCALE = 20.0000' / in.	CHECKED -	REVISIED -		CONTRACT NO. 70838							
	PLOT DATE = 6/11/2014	DATE -	REVISIED -		SCALE:	SHEET 39 OF 58 SHEETS	STA. 76+00.00 TO STA. 76+00.00	ILLINOIS FED. AID PROJECT				

DATE	
BY	
FINAL SURVEY NO.	
SURVEYED PLOTTED AREAS CHECKED	
NOTE BOOK	
TEMPLATE	
AREAS CHECKED	

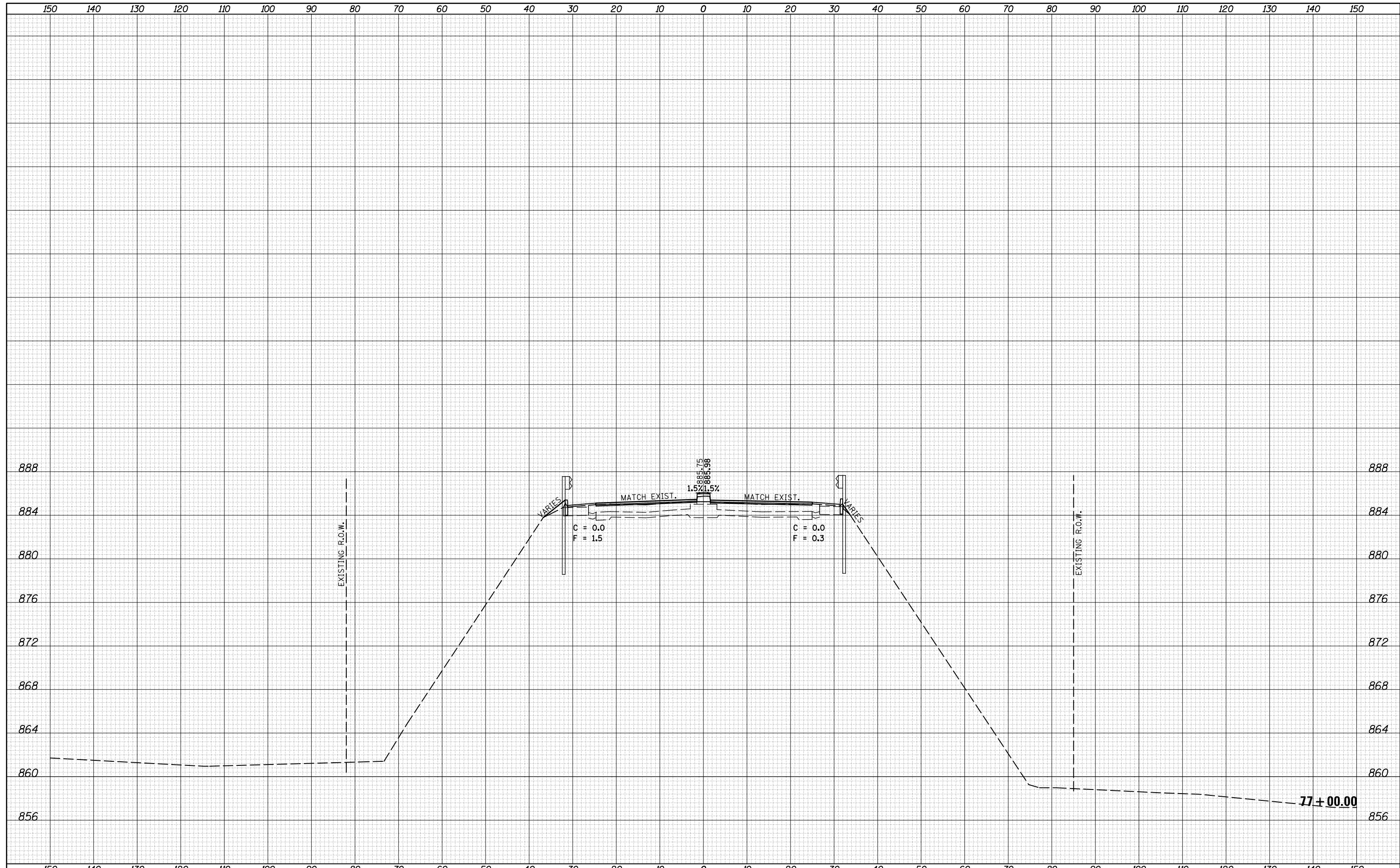
DATE	
BY	
ORIGINAL SURVEY NO.	
SURVEYED PLOTTED AREAS CHECKED	
NOTE BOOK	
TEMPLATE	
AREAS CHECKED	



FILE NAME -	USER NAME - dodgems	DESIGNED -	REVISIED -	<b>STATE OF ILLINOIS</b> <b>DEPARTMENT OF TRANSPORTATION</b>	<b>CROSS SECTION SHEETS</b> <b>FAP 704 (I-55 BUS)</b>			F.A.P. RTE.	SECTION	COUNTY	TOTAL SHEETS	SHEET NO.
c:\pw_work\pwork\dodgems\d0267571\0570838-sh-XS_155BUS.dgn	DRAWN -	REVISIED -	704					(57-7RS-1 & 1RS-3)	McLean	273	231	
PLOT SCALE = 20.0000' / in.	CHECKED -	REVISIED -	CONTRACT NO. 70838									
*MODELNAME*	DATE -	REVISIED -	SCALE:					SHEET 40 OF 58 SHEETS	STA. 76+50.00 TO STA. 76+50.00	ILLINOIS FED. AID PROJECT		

DATE	
BY	
FINAL SURVEY	SURVEYED
NOTE BOOK	PLOTTED
NO.	TEMPLATE
	AREAS
	CHECKED

DATE	
BY	
ORIGINAL SURVEY	SURVEYED
NOTE BOOK	PLOTTED
NO.	TEMPLATE
	AREAS
	CHECKED

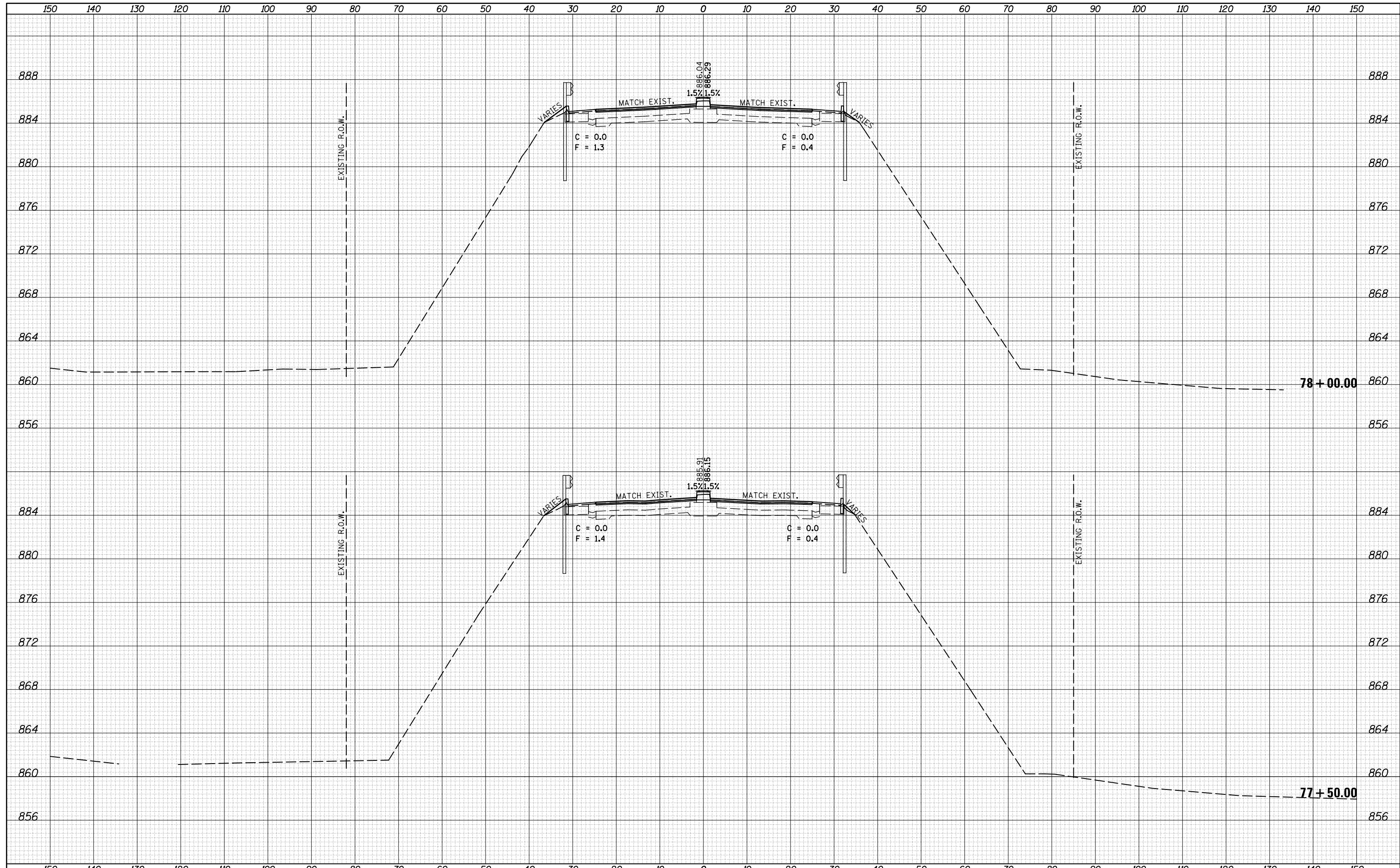


FILE NAME -	USER NAME - dodgems	DESIGNED -	REVISIED -	<b>STATE OF ILLINOIS</b> <b>DEPARTMENT OF TRANSPORTATION</b>	<b>CROSS SECTION SHEETS</b> <b>FAP 704 (I-55 BUS)</b>			F.A.P. RTE.	SECTION	COUNTY	TOTAL SHEETS	SHEET NO.
c:\pw_work\pwork\dodgems\d0267571\0570838-sh-XS_155BUS.dgn	DRAWN -	REVISIED -	704					(57-7RS-1 & 1RS-3)	McLean	273	232	
PLOT SCALE - 20.0000' / in.	CHECKED -	REVISIED -	CONTRACT NO. 70838									
PLOT DATE - 6/11/2014	DATE -	REVISIED -	SCALE:		SHEET 41 OF 58 SHEETS	STA. 77+00.00 TO STA. 77+00.00	ILLINOIS FED. AID PROJECT					



DATE	
BY	
FINAL SURVEY NO.	
SURVEYED PLOTTED	
TEMPLATE AREAS CHECKED	
NOTE BOOK AREAS CHECKED	

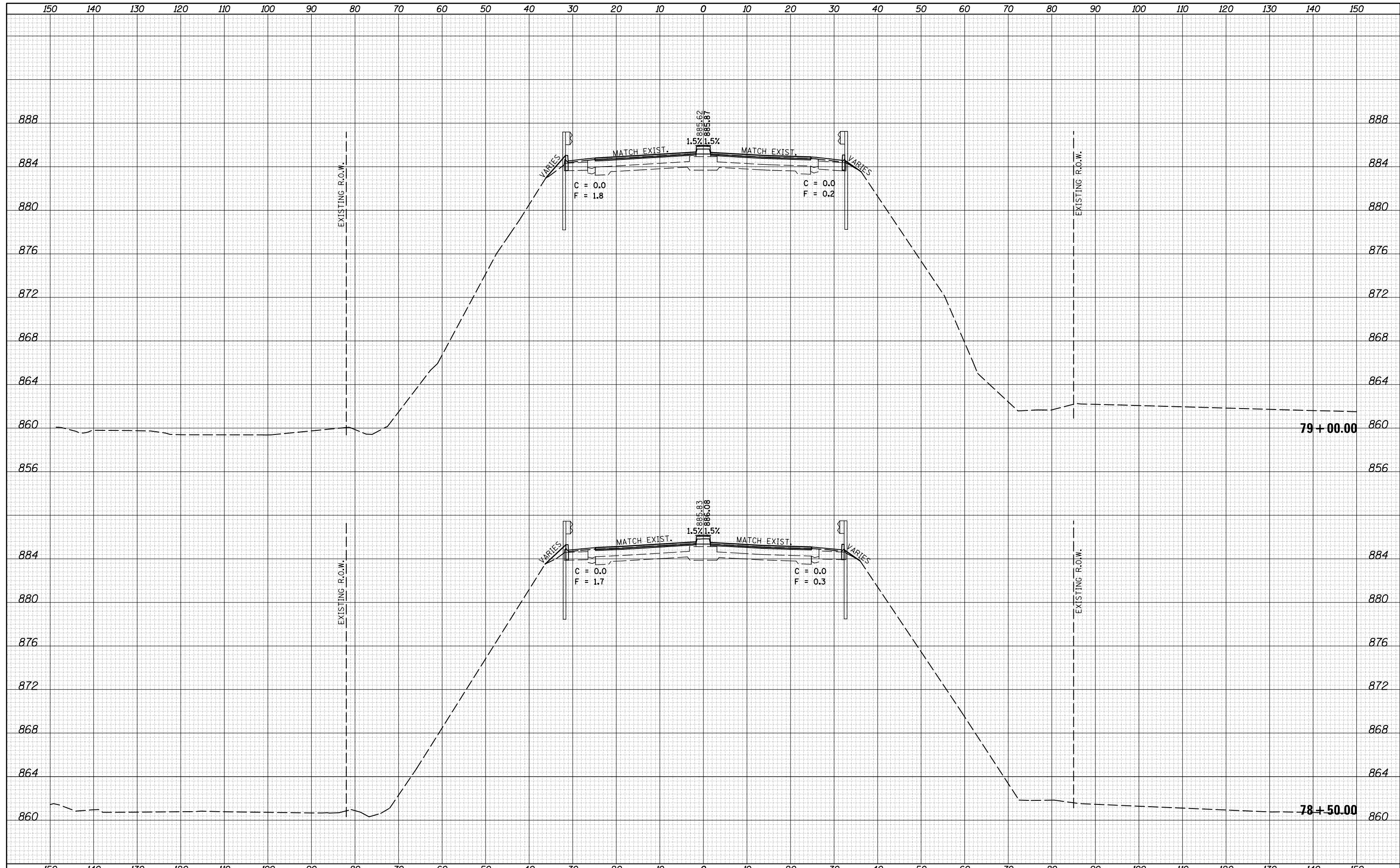
DATE	
BY	
ORIGINAL SURVEY NO.	
SURVEYED PLOTTED	
TEMPLATE AREAS CHECKED	
NOTE BOOK AREAS CHECKED	



FILE NAME =	USER NAME = dodgems	DESIGNED -	REVISIED -	<b>STATE OF ILLINOIS</b> <b>DEPARTMENT OF TRANSPORTATION</b>	<b>CROSS SECTION SHEETS</b> <b>FAP 704 (I-55 BUS)</b>			F.A.P. RTE.	SECTION	COUNTY	TOTAL SHEETS	SHEET NO.
c:\pw_work\pwork\dodgems\d0267571\0570838-sh-XS_155BUS.dgn	PLOT SCALE = 20.0000' / in.	DRAWN -	REVISIED -					704	(57-7)RS-1 & 1RS-3	McLean	273	233
\$MODELNAME\$	PLOT DATE = 6/11/2014	CHECKED -	REVISIED -		SCALE: SHEET 42 OF 58 SHEETS STA. 77+50.00 TO STA. 78+00.00			CONTRACT NO. 70838				
		DATE -	REVISIED -		ILLINOIS FED. AID PROJECT							

DATE	
BY	
SURVEYED	
PLOTTED	
TEMPLATE	
AREAS	
CHECKED	
FINAL SURVEY	
NOTE BOOK	
NO.	

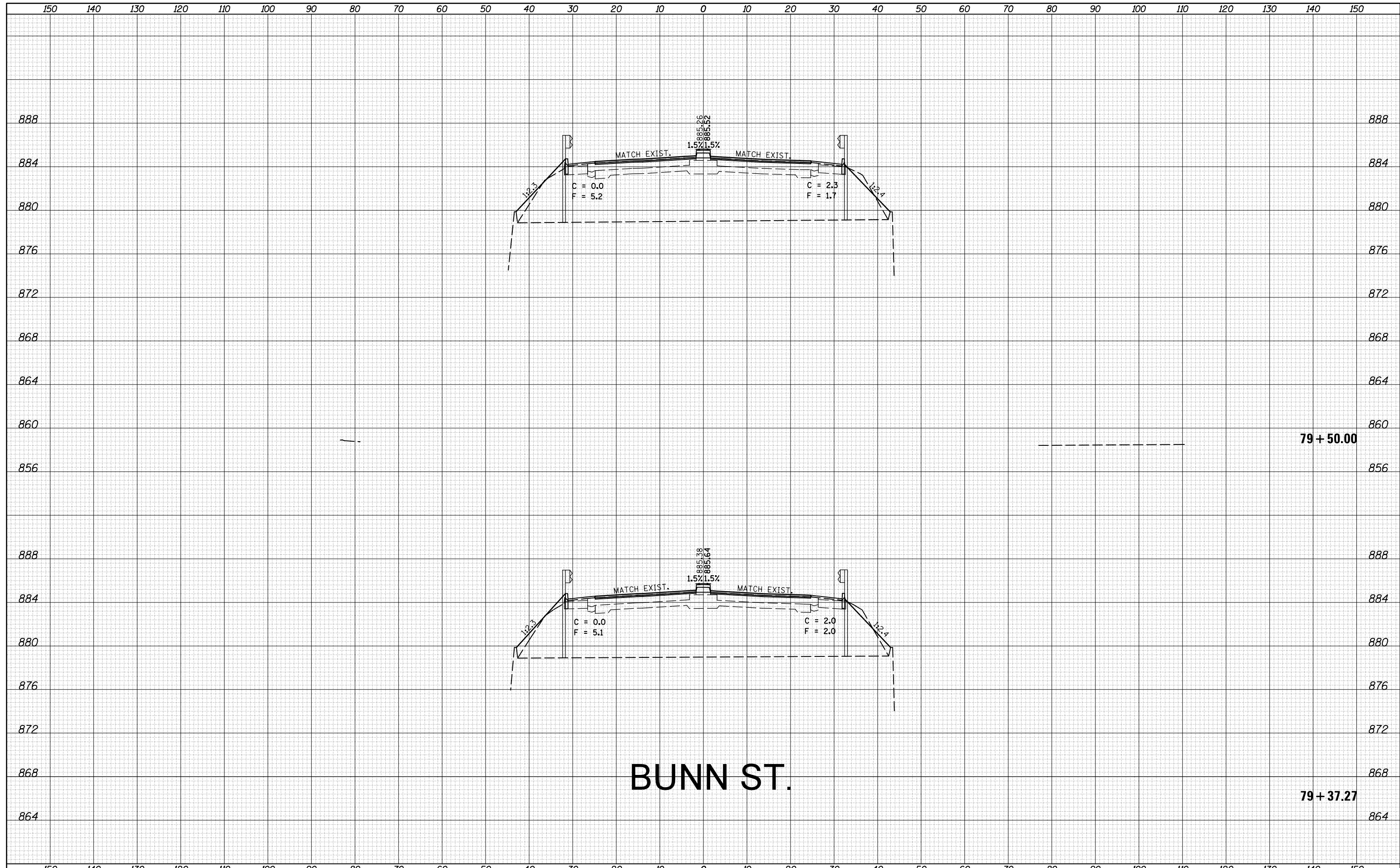
DATE	
BY	
SURVEYED	
PLOTTED	
TEMPLATE	
AREAS	
CHECKED	
ORIGINAL SURVEY	
NOTE BOOK	
NO.	



FILE NAME =	USER NAME = dodgems	DESIGNED -	REVISED -	<b>STATE OF ILLINOIS</b> <b>DEPARTMENT OF TRANSPORTATION</b>	<b>CROSS SECTION SHEETS</b> <b>FAP 704 (I-55 BUS)</b>	F.A.P. RTE.	SECTION	COUNTY	TOTAL SHEETS	SHEET NO.
c:\pw_work\pwork\dodgems\d0267571\0570838-sh-XS_155BUS.dgn	DRAWN -	REVISED -	704			(57-7)RS-1 & 1RS-3	McLean	273	234	
PLOT SCALE = 20.0000' / in.	CHECKED -	REVISED -	CONTRACT NO. 70838							
*MODELNAME*	PLOT DATE = 6/11/2014	DATE -	REVISED -	SCALE:	SHEET 43 OF 58 SHEETS	STA. 78+50.00 TO STA. 79+00.00	ILLINOIS FED. AID PROJECT			

DATE	
BY	
FINAL SURVEY	
NOTE BOOK	
NO.	
SURVEYED	
PLOTTED	
TEMPLATE	
AREAS	
CHECKED	

DATE	
BY	
ORIGINAL SURVEY	
NOTE BOOK	
NO.	
SURVEYED	
PLOTTED	
TEMPLATE	
AREAS	
CHECKED	

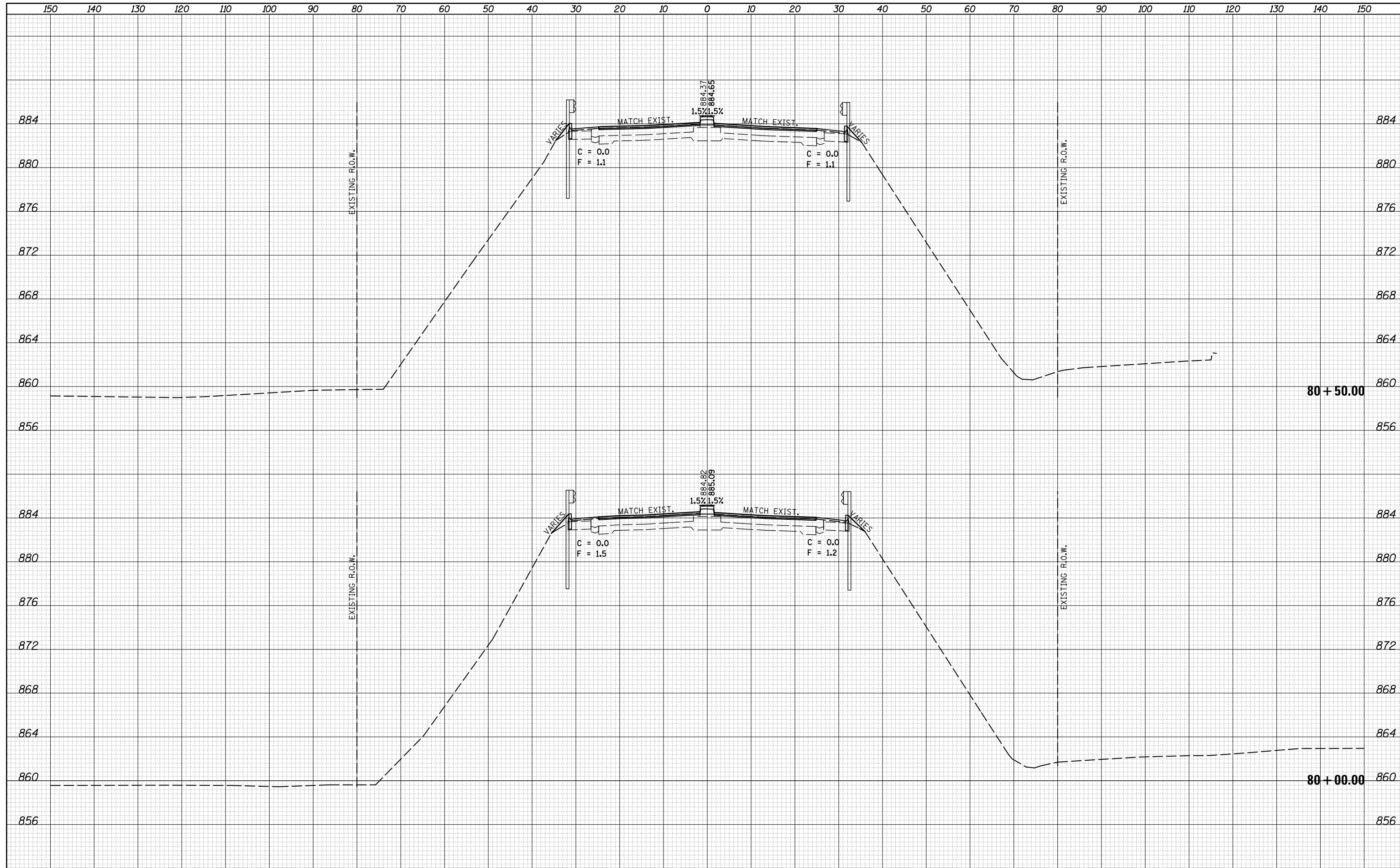


**BUNN ST.**

FILE NAME -	USER NAME - dodgems	DESIGNED -	REVISIED -	<p align="center"><b>STATE OF ILLINOIS</b> <b>DEPARTMENT OF TRANSPORTATION</b></p>	<p align="center"><b>CROSS SECTION SHEETS</b> <b>FAP 704 (I-55 BUS)</b></p>			F.A.P. RTE.	SECTION	COUNTY	TOTAL SHEETS	SHEET NO.
ca:\pw_work\pwork\dodgems\d0267571\0570838-sh-XS_155BUS.dgn		DRAWN -	REVISIED -		704	(57-7)RS-1 & 1RS-3	McLean	273	235			
		CHECKED -	REVISIED -		<p align="right">CONTRACT NO. 70838</p>							
*MODELNAME*	PLOT DATE - 6/11/2014	DATE -	REVISIED -		SCALE:	SHEET 44	OF 58 SHEETS	STA. 79+37.27	TO STA. 79+50.00	ILLINOIS FED. AID PROJECT		

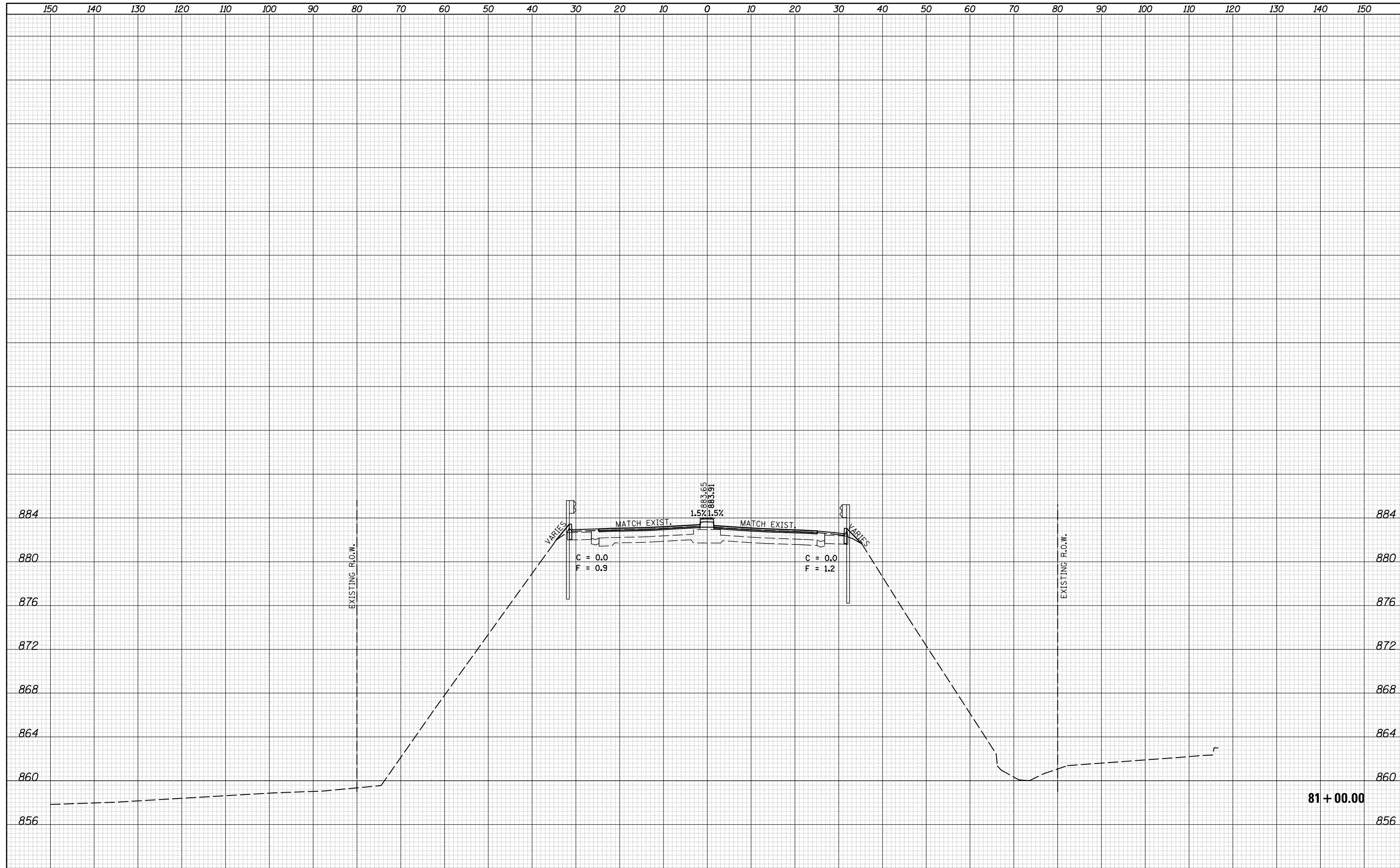
DATE	
BY	
FINISHED SURVEY	
PLOTTED	
TEMPLATE	
AREAS	
CHECKED	
NO.	

DATE	
BY	
ORIGINAL SURVEY	
PLOTTED	
TEMPLATE	
AREAS	
CHECKED	
NO.	



DATE	
BY	
FINAL SURVEY	SURVEYED
NOTE BOOK	PLOTTED
NO.	TEMPLATE
	AREAS
	CHECKED

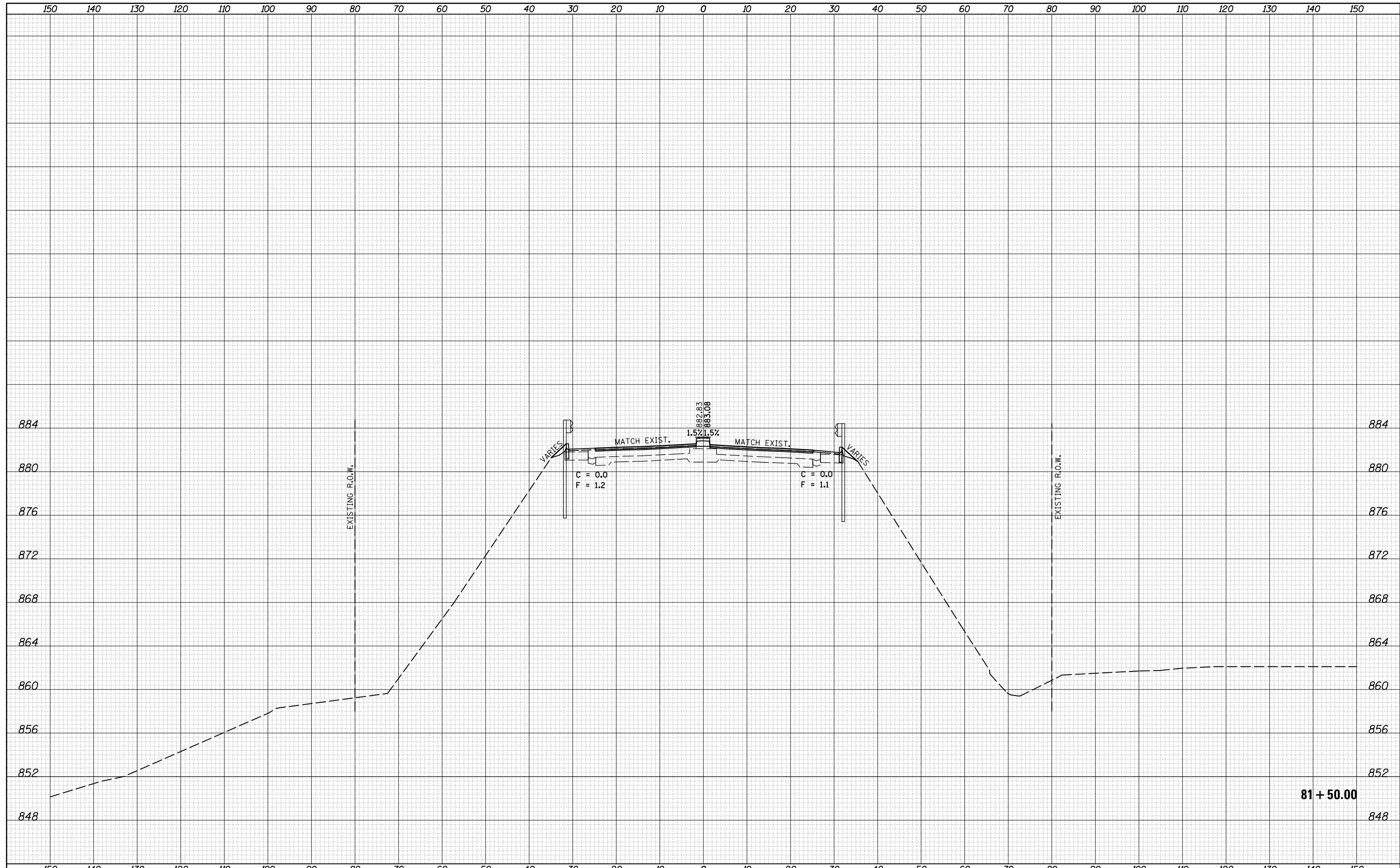
DATE	
BY	
ORIGINAL SURVEY	SURVEYED
NOTE BOOK	PLOTTED
NO.	TEMPLATE
	AREAS
	CHECKED



FILE NAME =	USER NAME = dodgems	DESIGNED -	REVISED -	<b>STATE OF ILLINOIS</b> <b>DEPARTMENT OF TRANSPORTATION</b>	<b>CROSS SECTION SHEETS</b> <b>FAP 704 (I-55 BUS)</b>			F.A.P. RTE.	SECTION	COUNTY	TOTAL SHEETS	SHEET NO.
c:\pw_work\pido\tdodgems\d0267571\0570838-sh	XS_155BUS.dgn	DRAWN -	REVISED -					704	(57-7)RS-1 & 1RS-3	McLean	273	237
*MODELNAME*	PLOT SCALE = 20.0000' / in.	CHECKED -	REVISED -		CONTRACT NO. 70838							
	PLOT DATE = 6/11/2014	DATE -	REVISED -		SCALE:	SHEET 46 OF 58 SHEETS	STA. 81+00.00 TO STA. 81+00.00	ILLINOIS FED. AID PROJECT				

DATE	
BY	
SURVEYED	
PLOTTED	
TEMPLATE	
AREAS	
CHECKED	
FINAL	
SURVEY	
NOTE BOOK	
NO.	

DATE	
BY	
SURVEYED	
PLOTTED	
TEMPLATE	
AREAS	
CHECKED	
ORIGINAL	
SURVEY	
NOTE BOOK	
NO.	



**STATE OF ILLINOIS  
DEPARTMENT OF TRANSPORTATION**

**CROSS SECTION SHEETS  
FAP 704 (I-55 BUS)**

FILE NAME =	USER NAME = dodgems	DESIGNED -	REVISED -
c:\pwork\pwork\dodgems\d0267571\0570838-sh-XS_155BUS.dgn		DRAWN -	REVISED -
		CHECKED -	REVISED -
		DATE -	REVISED -
*MODELNAME*	PLOT DATE = 6/11/2014		

SCALE: SHEET 47 OF 58 SHEETS STA. 81+50.00 TO STA. 81+50.00

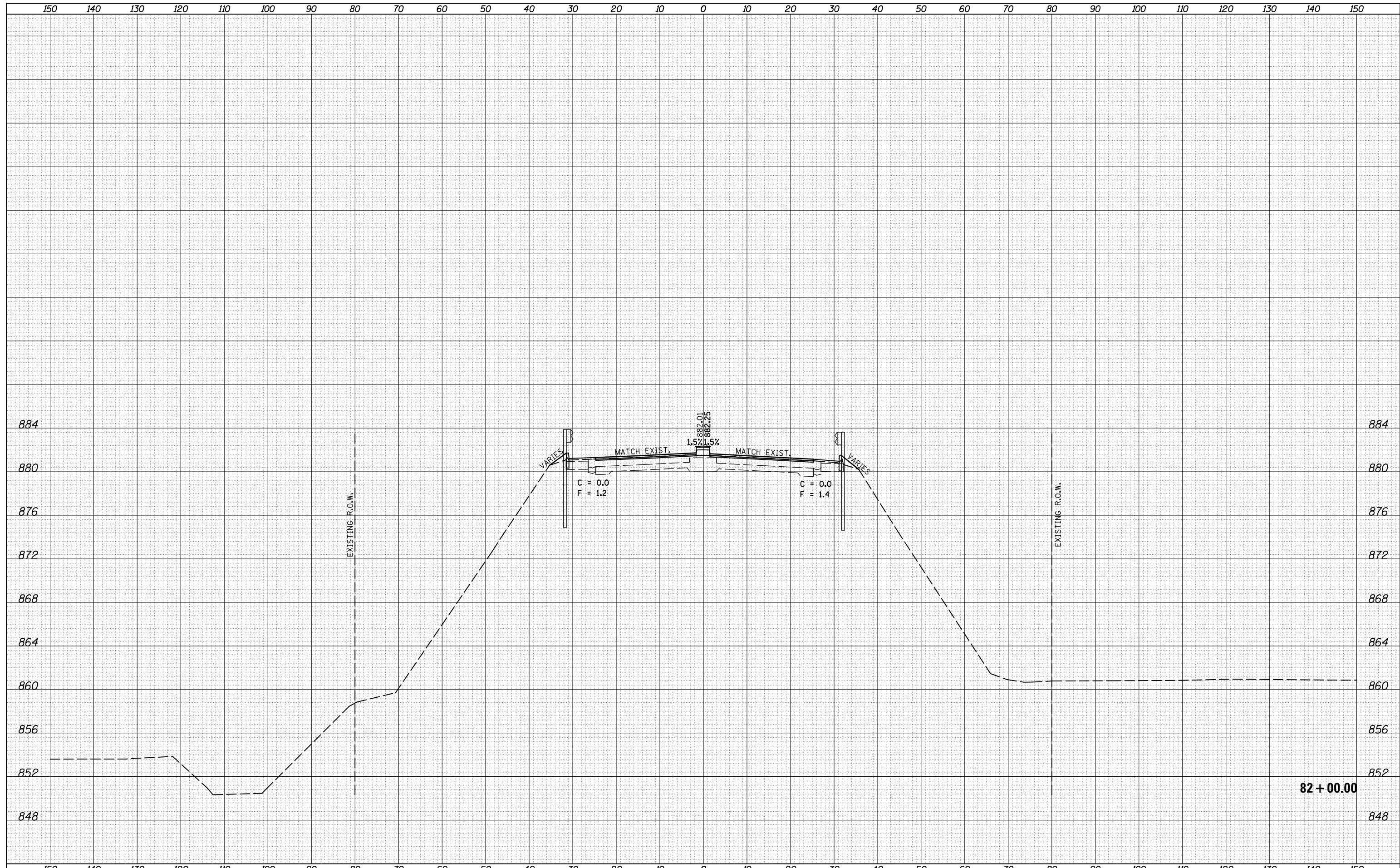
F.A.P. RTE.	SECTION	COUNTY	TOTAL SHEETS	SHEET NO.
704	(57-7)RS-1 & 1RS-3	McLean	273	238
			CONTRACT NO. 70838	

ILLINOIS FED. AID PROJECT

**81 + 50.00**

DATE	
BY	
FINAL SURVEY NO.	
SURVEYED PLOTTED	
TEMPLATE AREAS CHECKED	
NOTE BOOK AREAS CHECKED	

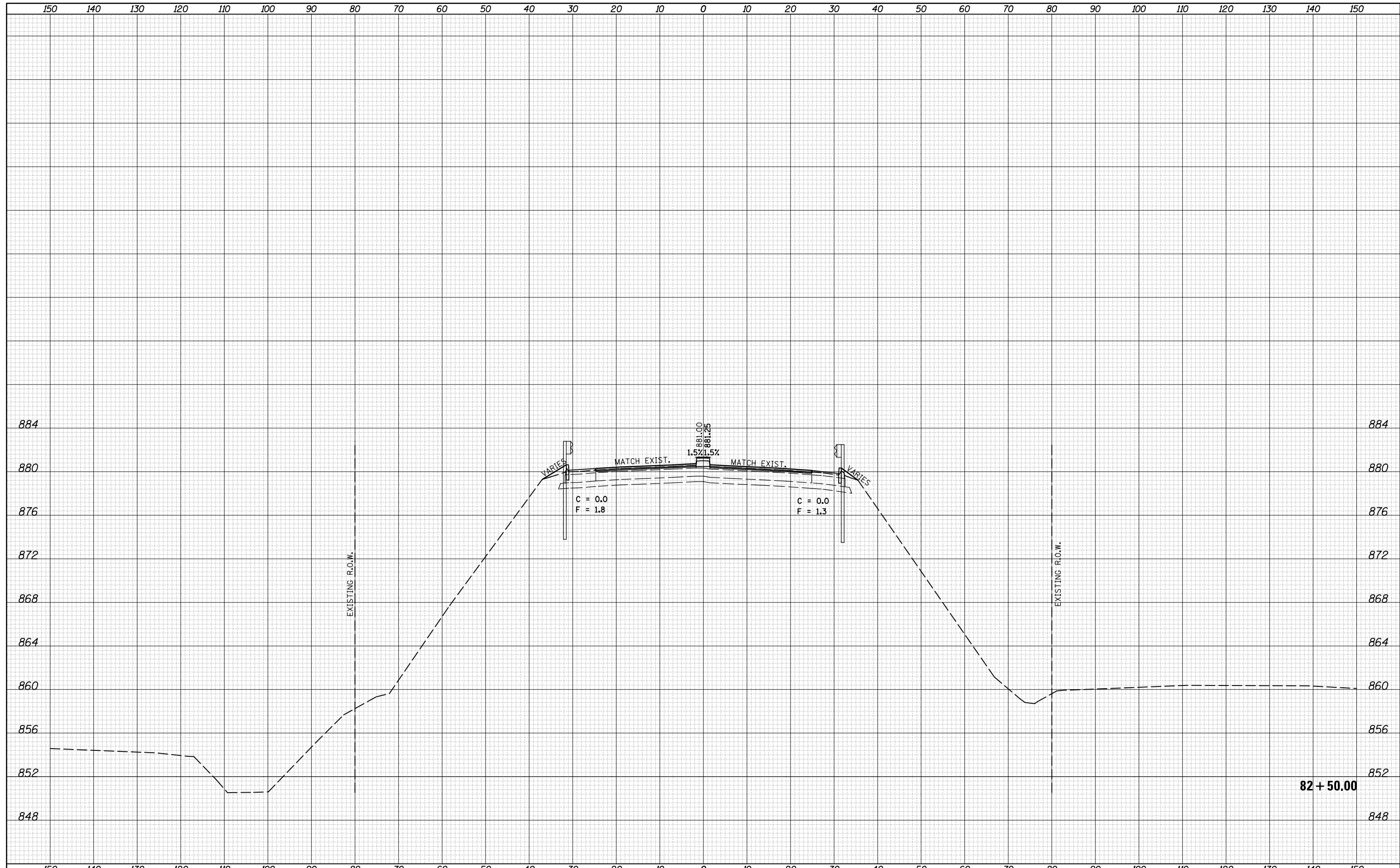
DATE	
BY	
ORIGINAL SURVEY NO.	
SURVEYED PLOTTED	
TEMPLATE AREAS CHECKED	
NOTE BOOK AREAS CHECKED	



FILE NAME -	USER NAME - dodgems	DESIGNED -	REVISÉD -	<b>STATE OF ILLINOIS</b> <b>DEPARTMENT OF TRANSPORTATION</b>	<b>CROSS SECTION SHEETS</b> <b>FAP 704 (I-55 BUS)</b>			F.A.P. RTE.	SECTION	COUNTY	TOTAL SHEETS	SHEET NO.
es:\pw_work\pido\tdodgems\d0267571\0570838-sh-XS_155BUS.dgn	PLOT SCALE - 20.0000' / in.	DRAWN -	REVISÉD -					704	(57-7)RS-1 & 1RS-3	McLean	273	239
*MODELNAME*	PLOT DATE - 6/11/2014	CHECKED -	REVISÉD -		SCALE: SHEET 48 OF 58 SHEETS STA. 82+00.00 TO STA. 82+00.00			CONTRACT NO. 70838				
		DATE -	REVISÉD -		ILLINOIS FED. AID PROJECT							

DATE	
BY	
FINAL SURVEY	SURVEYED
NOTE BOOK NO.	PLOTTED
	TEMPLATE
	AREAS CHECKED

DATE	
BY	
ORIGINAL SURVEY	SURVEYED
NOTE BOOK NO.	PLOTTED
	TEMPLATE
	AREAS CHECKED

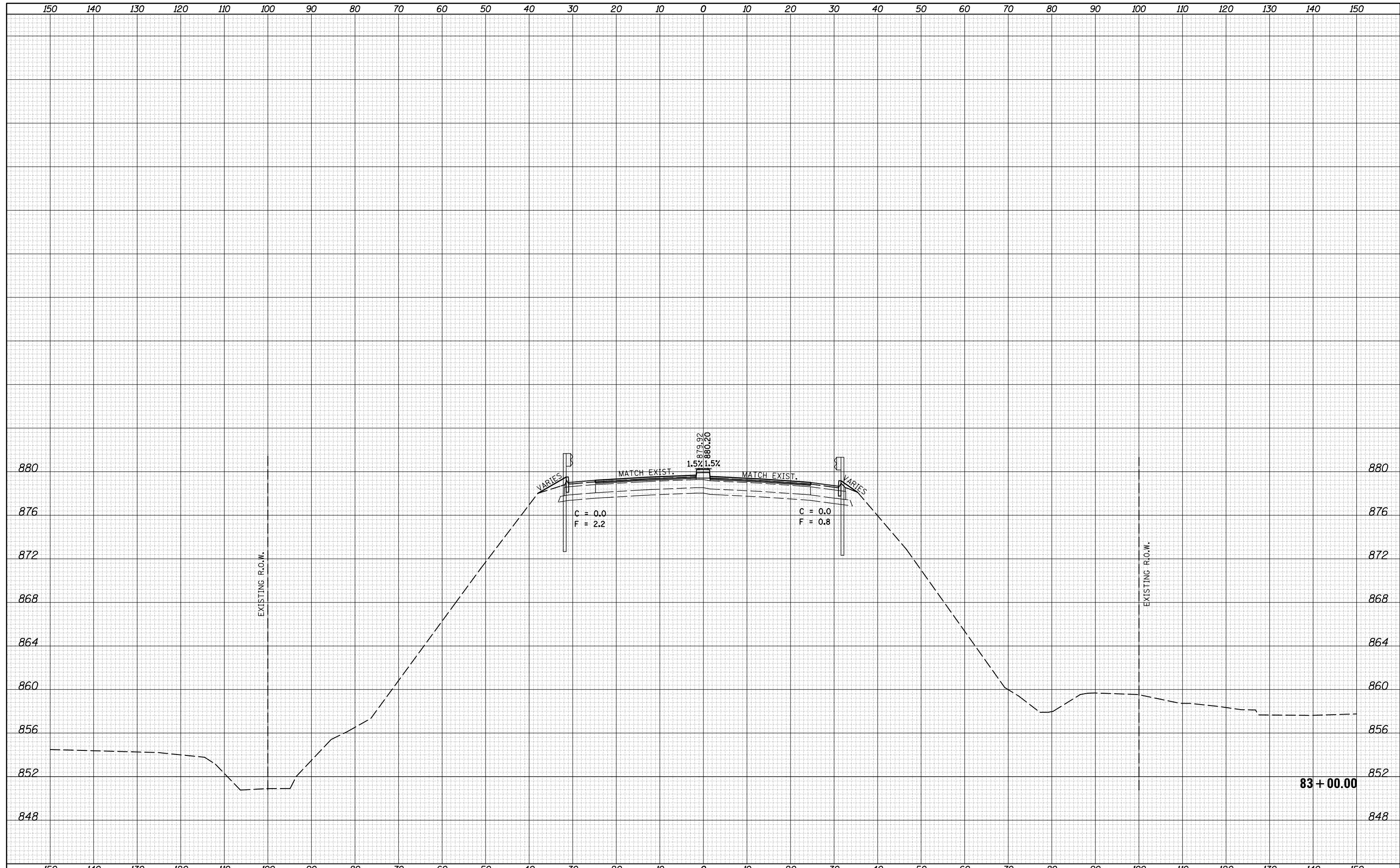


FILE NAME =	USER NAME = dodgems	DESIGNED -	REVISED -	<b>STATE OF ILLINOIS</b> <b>DEPARTMENT OF TRANSPORTATION</b>	<b>CROSS SECTION SHEETS</b> <b>FAP 704 (I-55 BUS)</b>	F.A.P. RTE.	SECTION	COUNTY	TOTAL SHEETS	SHEET NO.	
c:\pw_work\pwork\dodgems\d0267571\0570838-sh	XS_155BUS.dgn	DRAWN -	REVISED -			704	(57-7)RS-1 & 1RS-3	McLean	273	240	
	PLOT SCALE = 20.0000' / in.	CHECKED -	REVISED -			CONTRACT NO. 70838					
*MODELNAME*	PLOT DATE = 6/11/2014	DATE -	REVISED -			SCALE:	SHEET 49 OF 58 SHEETS	STA. 82+50.00 TO STA. 82+50.00	ILLINOIS FED. AID PROJECT		



DATE	
BY	
FINAL SURVEY	SURVEYED
NOTE BOOK	PLOTTED
NO.	TEMPLATE
	AREAS
	CHECKED

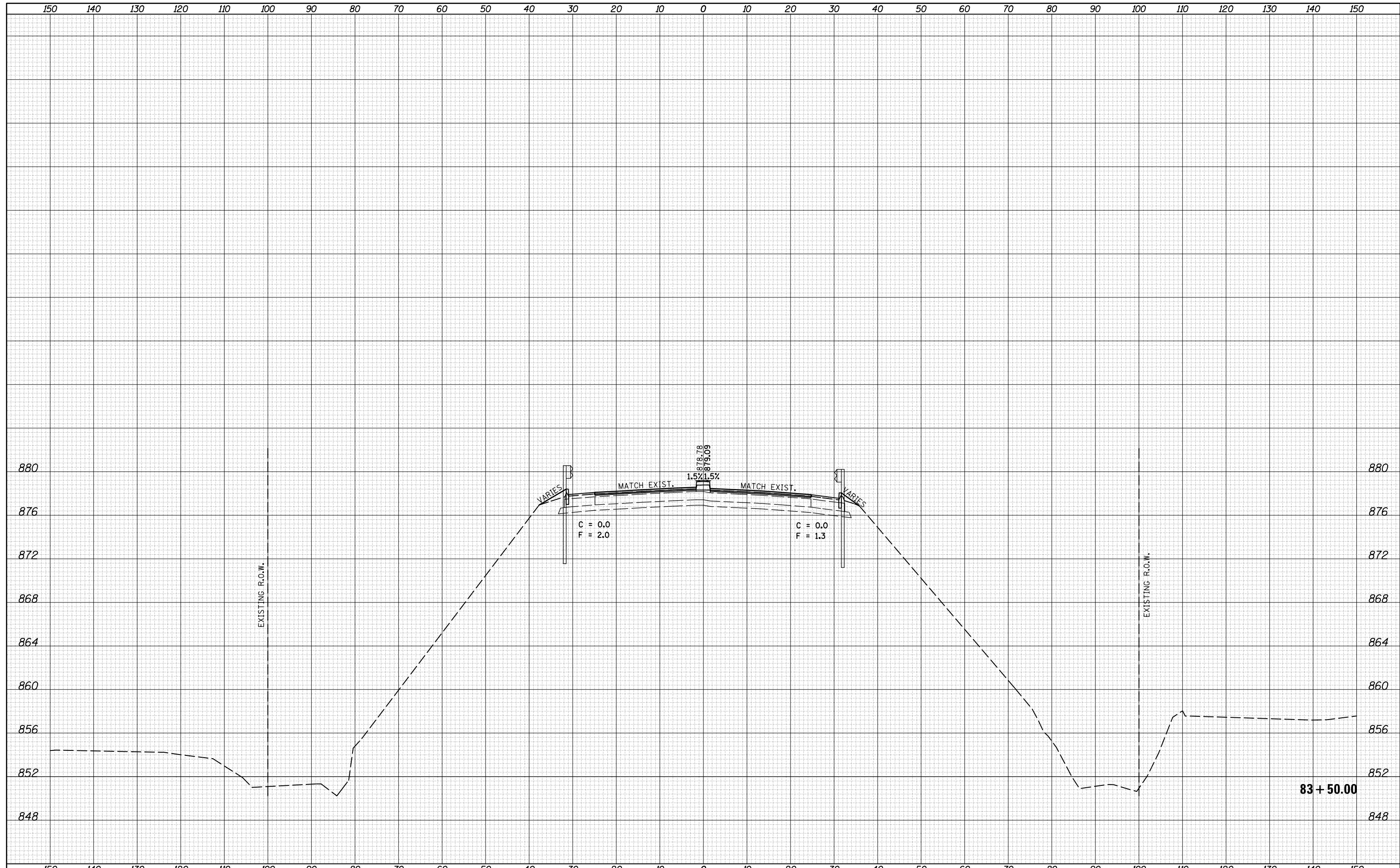
DATE	
BY	
ORIGINAL SURVEY	SURVEYED
NOTE BOOK	PLOTTED
NO.	TEMPLATE
	AREAS
	CHECKED



FILE NAME =	USER NAME = dodgems	DESIGNED -	REVISIED -	<b>STATE OF ILLINOIS</b> <b>DEPARTMENT OF TRANSPORTATION</b>	<b>CROSS SECTION SHEETS</b> <b>FAP 704 (I-55 BUS)</b>			F.A.P. RTE.	SECTION	COUNTY	TOTAL SHEETS	SHEET NO.
c:\pw_work\pwork\dodgems\d0267571\0570838-sh-XS_155BUS.dgn		DRAWN -	REVISIED -					704	(57-7)RS-1 & 1RS-3	McLean	273	241
*MODELNAME*	PLOT SCALE = 20.0000' / in.	CHECKED -	REVISIED -		SCALE: SHEET 50 OF 58 SHEETS STA. 83+00.00 TO STA. 83+00.00			CONTRACT NO. 70838				
	PLOT DATE = 6/11/2014	DATE -	REVISIED -		ILLINOIS FED. AID PROJECT							

DATE	
BY	
FINAL SURVEY	SURVEYED
NOTE BOOK	PLOTTED
NO.	TEMPLATE
	AREAS
	CHECKED

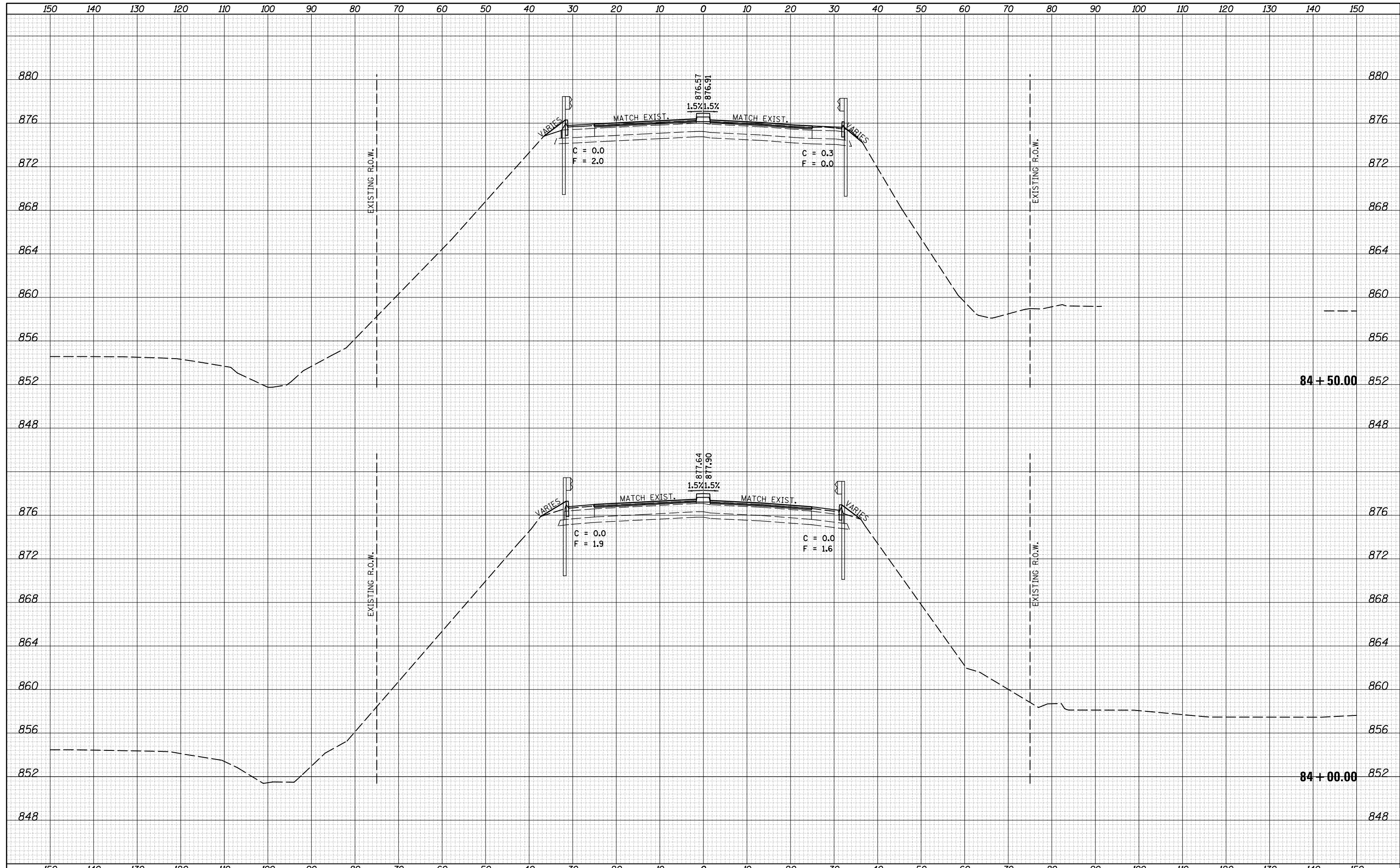
DATE	
BY	
ORIGINAL SURVEY	SURVEYED
NOTE BOOK	PLOTTED
NO.	TEMPLATE
	AREAS
	CHECKED



FILE NAME =	USER NAME = dodgems	DESIGNED -	REVISED -	<b>STATE OF ILLINOIS</b> <b>DEPARTMENT OF TRANSPORTATION</b>	<b>CROSS SECTION SHEETS</b> <b>FAP 704 (I-55 BUS)</b>			F.A.P. RTE.	SECTION	COUNTY	TOTAL SHEETS	SHEET NO.
c:\pw_work\pwork\dodgems\d0267571\0570838-sh	XS_155BUS.dgn	DRAWN -	REVISED -					704	(57-7)RS-1 & 1RS-3	McLean	273	242
*MODELNAME*	PLOT SCALE = 20.0000' / in.	CHECKED -	REVISED -		CONTRACT NO. 70838							
	PLOT DATE = 6/11/2014	DATE -	REVISED -		SCALE:	SHEET 51 OF 58 SHEETS	STA. 83+50.00 TO STA. 83+50.00	ILLINOIS FED. AID PROJECT				

DATE	
BY	
FINAL SURVEY	SURVEYED
NOTE BOOK	PLOTTED
NO.	TEMPLATE
	AREAS
	CHECKED

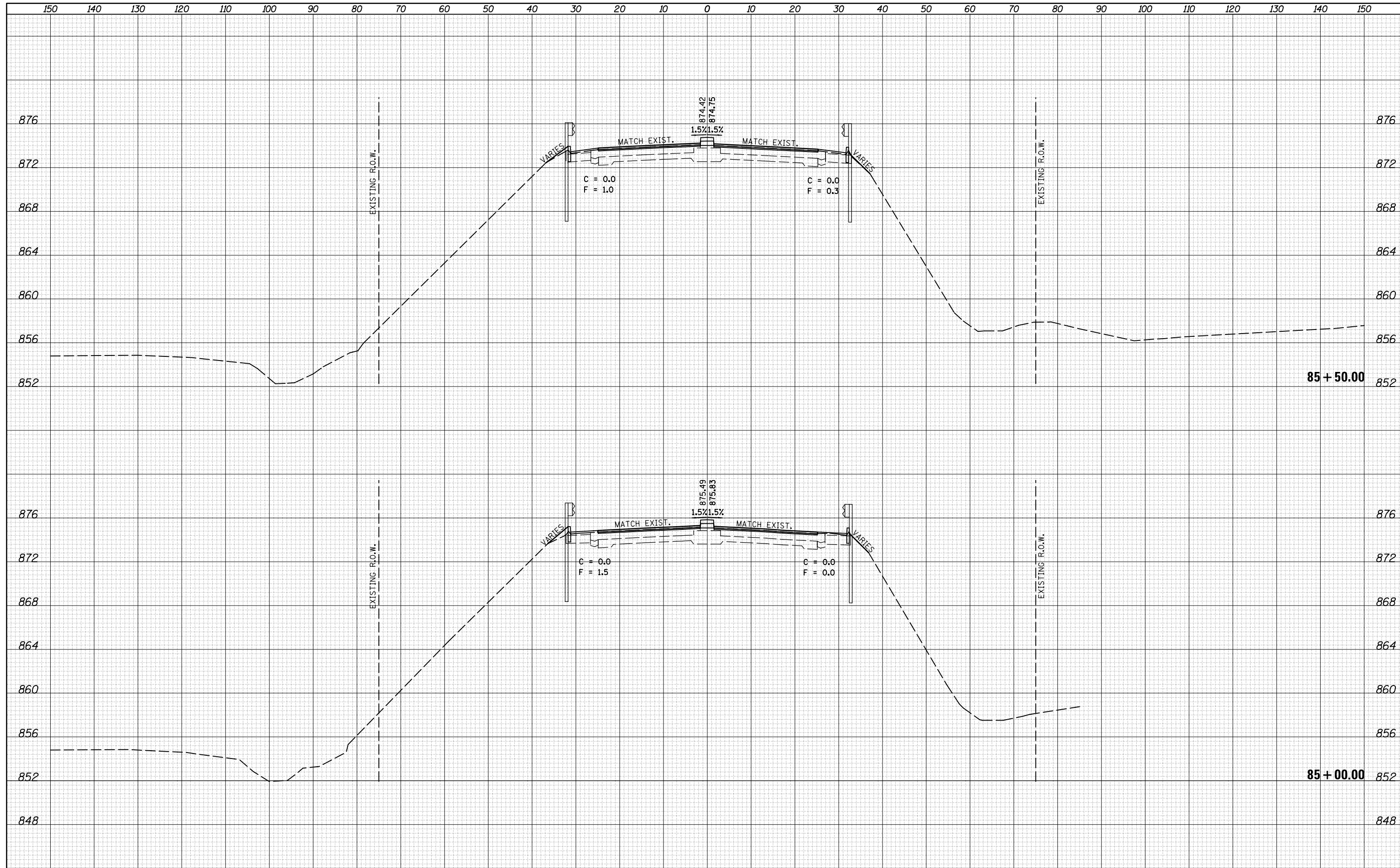
DATE	
BY	
ORIGINAL SURVEY	SURVEYED
NOTE BOOK	PLOTTED
NO.	TEMPLATE
	AREAS
	CHECKED



FILE NAME =	USER NAME = dodgems	DESIGNED -	REVISÉD -	<p align="center"><b>STATE OF ILLINOIS</b> <b>DEPARTMENT OF TRANSPORTATION</b></p> <p align="center"><b>CROSS SECTION SHEETS</b> <b>FAP 704 (I-55 BUS)</b></p> <p>SCALE:      SHEET 52 OF 58 SHEETS      STA. 84+00.00 TO STA. 84+50.00</p>	F.A.P. RTE.	SECTION	COUNTY	TOTAL SHEETS	SHEET NO.
c:\pw_work\pwork\dodgems\d0267571\0570838-sh-XS_155BUS.dgn		DRAWN -	REVISÉD -		704	(57-7)RS-1 & 1RS-3	McLean	273	243
		CHECKED -	REVISÉD -		CONTRACT NO. 70838				
*MODELNAME*	PLOT DATE = 6/11/2014	DATE -	REVISÉD -		ILLINOIS FED. AID PROJECT				

DATE	
BY	
FINISHED SURVEY	
PLOTTED	
TEMPLATE	
NOTE BOOK	
AREAS CHECKED	
NO.	

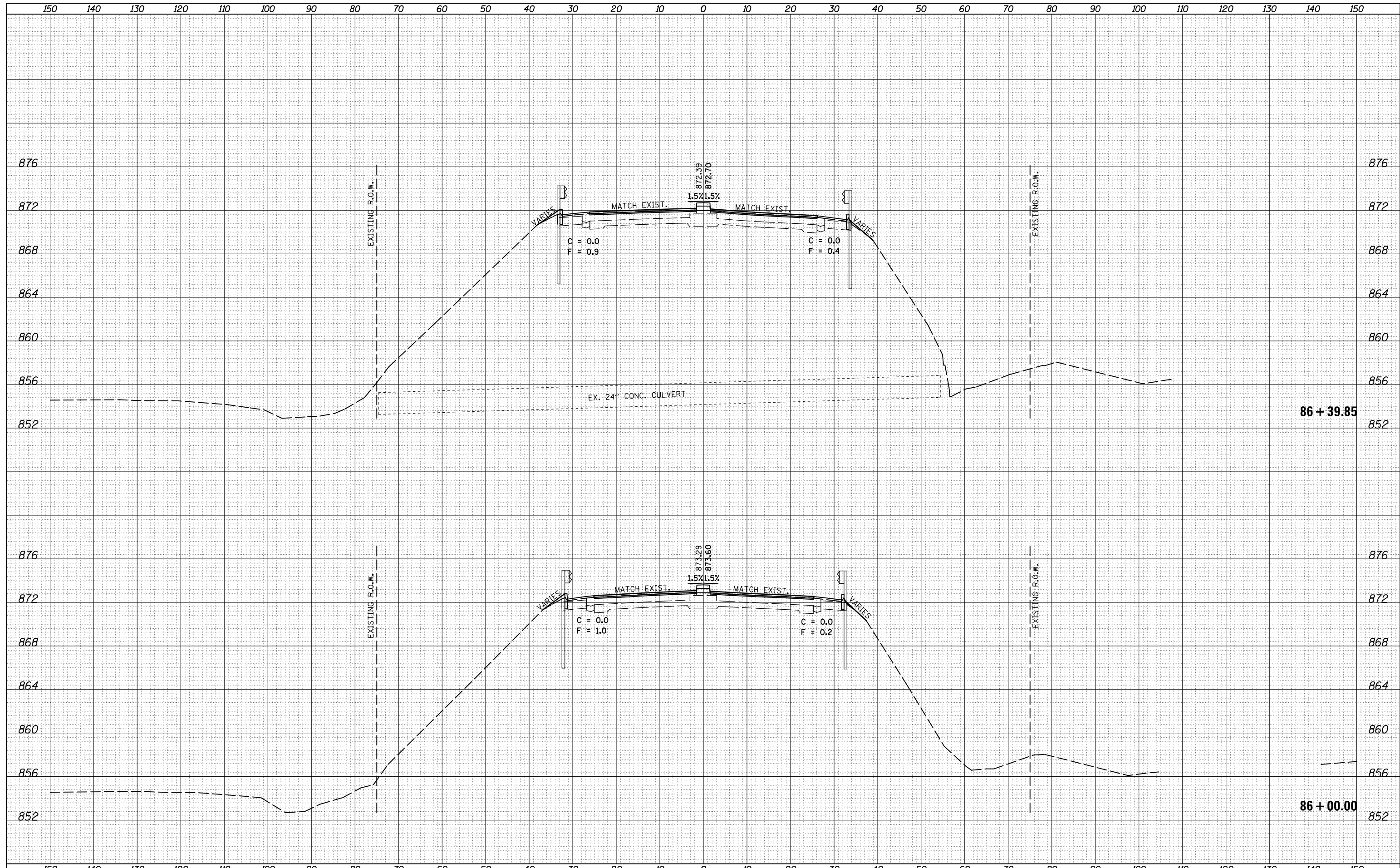
DATE	
BY	
ORIGINAL SURVEY	
PLOTTED	
TEMPLATE	
NOTE BOOK	
AREAS CHECKED	
NO.	



FILE NAME =	USER NAME = dodgems	DESIGNED -	REVISED -	<p align="center"><b>STATE OF ILLINOIS</b> <b>DEPARTMENT OF TRANSPORTATION</b></p> <p align="center"><b>CROSS SECTION SHEETS</b> <b>FAP 704 (I-55 BUS)</b></p> <p>SCALE: SHEET 53 OF 58 SHEETS STA. 85+00.00 TO STA. 85+50.00</p>	F.A.P. RTE.	SECTION	COUNTY	TOTAL SHEETS	SHEET NO.
c:\pw_work\p1dot\dodgems\d0267571\0570838-sh-XS_155BUS.dgn	DESIGNED -	REVISED -	704		(57-7)RS-1 & 1RS-3	McLean	273	244	
PLOT SCALE = 20.0000' / in.	CHECKED -	REVISED -	CONTRACT NO. 70838						
PLOT DATE = 6/11/2014	DATE -	REVISED -	ILLINOIS FED. AID PROJECT						

DATE	
BY	
SURVEYED	
PLOTTED	
TEMPLATE	
AREAS	
CHECKED	
FINAL SURVEY	
NOTE BOOK	
NO.	

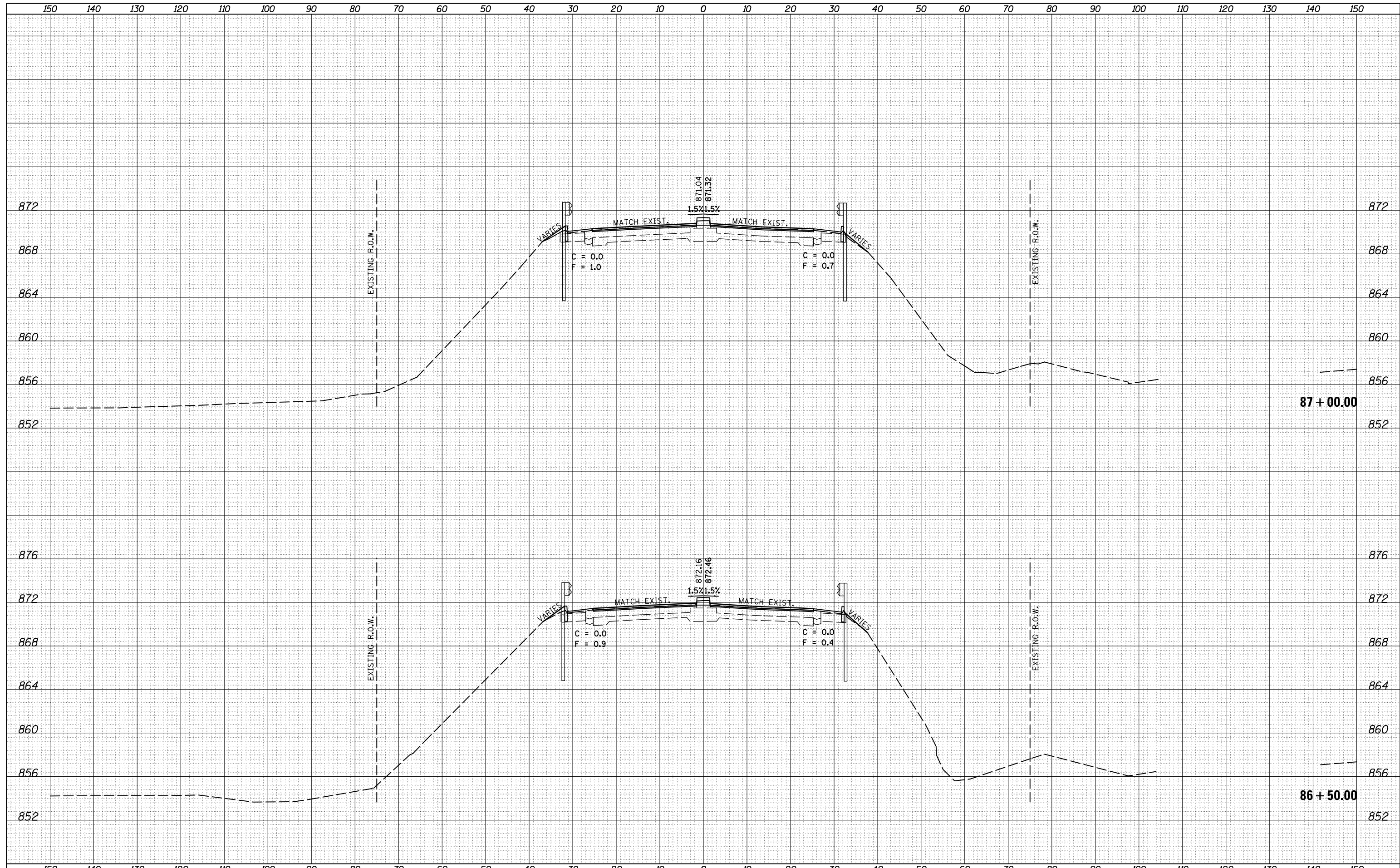
DATE	
BY	
SURVEYED	
PLOTTED	
TEMPLATE	
AREAS	
CHECKED	
ORIGINAL SURVEY	
NOTE BOOK	
NO.	



FILE NAME =	USER NAME = dodgems	DESIGNED -	REVISIED -	<b>STATE OF ILLINOIS</b> <b>DEPARTMENT OF TRANSPORTATION</b>	<b>CROSS SECTION SHEETS</b> <b>FAP 704 (I-55 BUS)</b>	F.A.P. RTE.	SECTION	COUNTY	TOTAL SHEETS	SHEET NO.
c:\pw_work\pwork\dodgems\d0267571\0570838-sh-XS_155BUS.dgn	DRAWN -	REVISIED -	704			(57-7RS-1 & 1RS-3)	McLean	273	245	
PLOT SCALE = 20.0000' / in.	CHECKED -	REVISIED -	CONTRACT NO. 70838							
*MODELNAME*	DATE -	REVISIED -	SCALE:			SHEET 54 OF 58 SHEETS	STA. 86+00.00 TO STA. 86+39.85	ILLINOIS FED. AID PROJECT		

DATE	
BY	
SURVEYED	
PLOTTED	
TEMPLATE	
AREAS	
CHECKED	
FINAL SURVEY	
NOTE BOOK	
NO.	

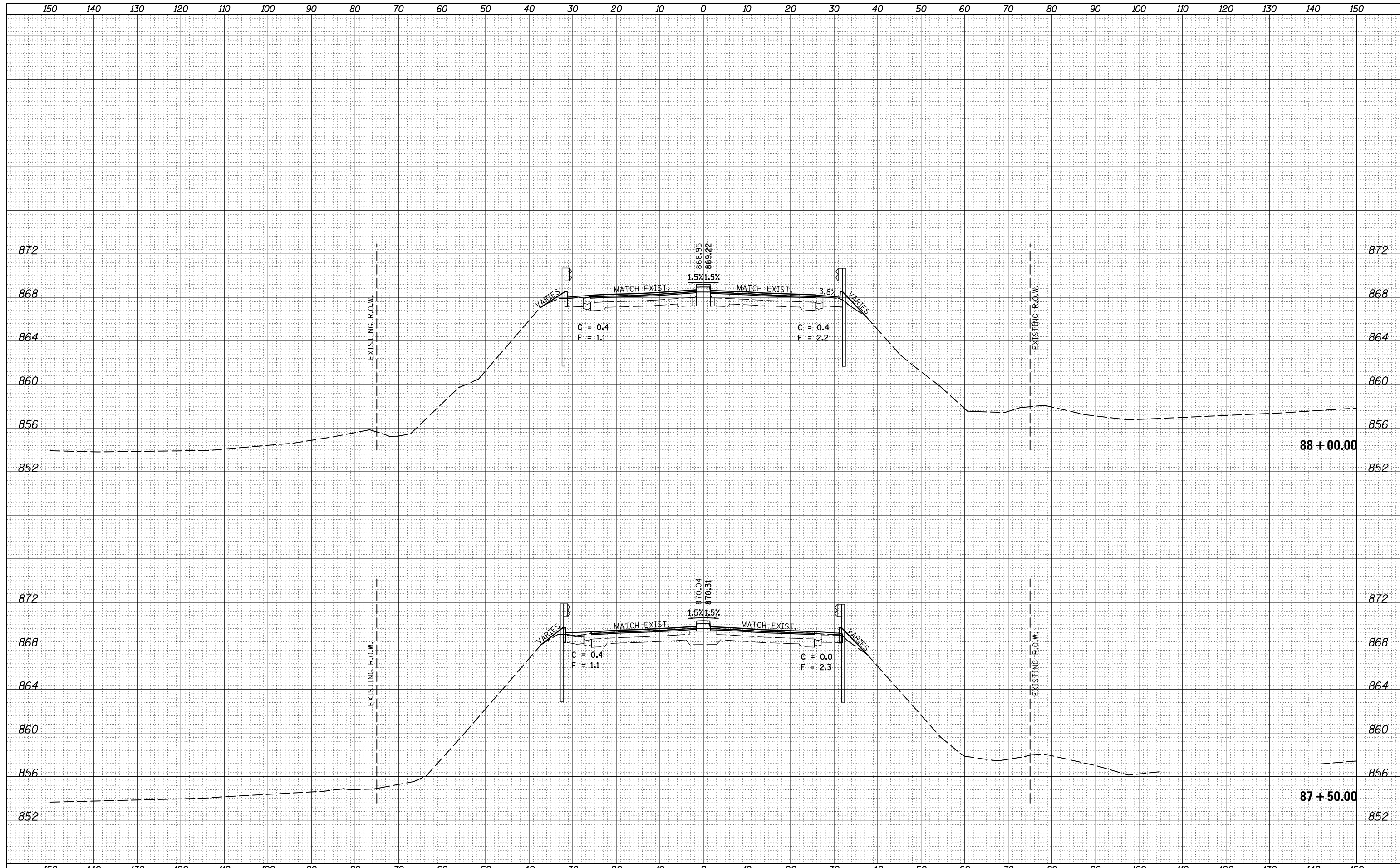
DATE	
BY	
SURVEYED	
PLOTTED	
TEMPLATE	
AREAS	
CHECKED	
ORIGINAL SURVEY	
NOTE BOOK	
NO.	



FILE NAME =	USER NAME = dodgems	DESIGNED -	REVISIED -	<b>STATE OF ILLINOIS</b> <b>DEPARTMENT OF TRANSPORTATION</b>	<b>CROSS SECTION SHEETS</b> <b>FAP 704 (I-55 BUS)</b>			F.A.P. RTE.	SECTION	COUNTY	TOTAL SHEETS	SHEET NO.
c:\pw_work\pwork\dodgems\d0267571\0570838-sh-XS_155BUS.dgn	DRAWN -	REVISIED -	704					(57-7)RS-1 & 1RS-3	McLean	273	246	
PLOT SCALE = 20.0000' / in.	CHECKED -	REVISIED -	CONTRACT NO. 70838									
*MODELNAME*	PLOT DATE = 6/11/2014	DATE -	REVISIED -	SCALE:	SHEET 55 OF 58 SHEETS	STA. 86+50.00 TO STA. 87+00.00	ILLINOIS FED. AID PROJECT					

DATE	
BY	
FINAL SURVEY	SURVEYED
NOTE BOOK NO.	PLOTTED
	TEMPLATE
	AREAS CHECKED

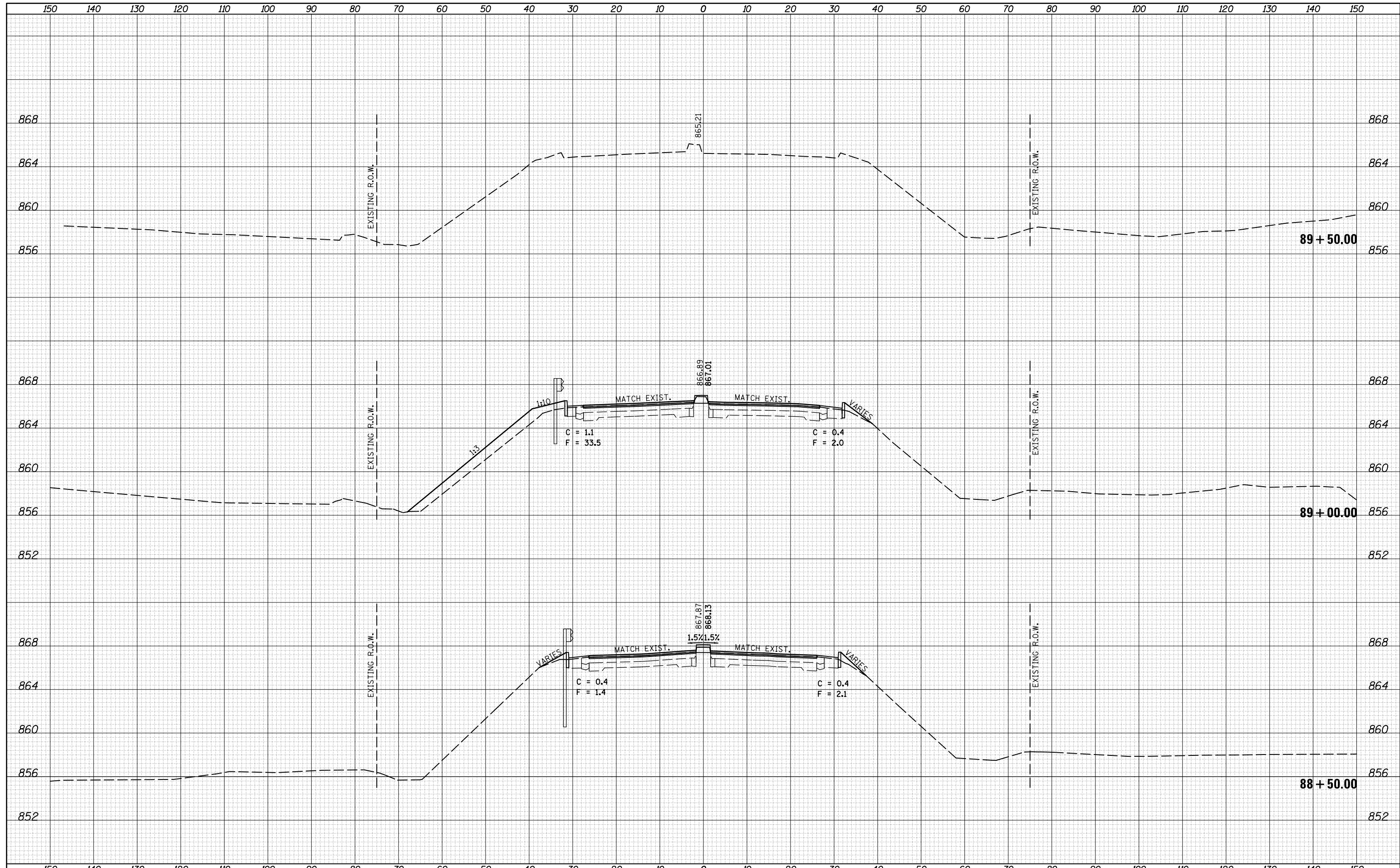
DATE	
BY	
ORIGINAL SURVEY	SURVEYED
NOTE BOOK NO.	PLOTTED
	TEMPLATE
	AREAS CHECKED



FILE NAME -	USER NAME - dodgems	DESIGNED -	REVISÉ -	<b>STATE OF ILLINOIS</b> <b>DEPARTMENT OF TRANSPORTATION</b>	<b>CROSS SECTION SHEETS</b> <b>FAP 704 (I-55 BUS)</b>			F.A.P. RTE.	SECTION	COUNTY	TOTAL SHEETS	SHEET NO.
es:\pw\work\p\dot\dodgems\d0267571\0570838-sh-XS_155BUS.dgn	PLOT SCALE - 20.0000' / in.	DRAWN -	REVISÉ -					704	(57-7RS-1 & 1RS-3)	McLean	273	247
*MODELNAME*	PLOT DATE - 6/11/2014	CHECKED -	REVISÉ -					CONTRACT NO. 70838				
		DATE -	REVISÉ -					SCALE:	SHEET 56 OF 58 SHEETS	STA. 87+50.00 TO STA. 88+00.00	ILLINOIS FED. AID PROJECT	

DATE	
BY	
SURVEYED	
PLOTTED	
TEMPLATE	
AREAS	
CHECKED	
FINAL SURVEY	
NOTE BOOK	
NO.	

DATE	
BY	
SURVEYED	
PLOTTED	
TEMPLATE	
AREAS	
CHECKED	
ORIGINAL SURVEY	
NOTE BOOK	
NO.	



FILE NAME =	USER NAME = dodgems	DESIGNED -	REVISIED -	<b>STATE OF ILLINOIS</b> <b>DEPARTMENT OF TRANSPORTATION</b>	<b>CROSS SECTION SHEETS</b> <b>FAP 704 (I-55 BUS)</b>			F.A.P. RTE.	SECTION	COUNTY	TOTAL SHEETS	SHEET NO.
c:\pw_work\pwork\dodgems\d0267571\0570838-sh-XS_155BUS.dgn		DRAWN -	REVISIED -					704	(57-7)RS-1 & 1RS-3	McLean	273	248
		CHECKED -	REVISIED -					CONTRACT NO. 70838				
*MODELNAME*		DATE -	REVISIED -					ILLINOIS FED. AID PROJECT				
				SCALE:	SHEET 57 OF 58 SHEETS			STA. 88+50.00 TO STA. 89+50.00				



150 140 130 120 110 100 90 80 70 60 50 40 30 20 10 0 10 20 30 40 50 60 70 80 90 100 110 120 130 140 150

DATE	BY	DATE	BY
ORIGINAL SURVEY	SURVEYED	PLOTTED	TEMPLATE
NOTE BOOK	AREAS	CHECKED	
NO.			

DATE	BY	DATE	BY
ORIGINAL SURVEY	SURVEYED	PLOTTED	TEMPLATE
NOTE BOOK	AREAS	CHECKED	
NO.			



FILE NAME -	USER NAME - dodgems	DESIGNED -	REVISIED -	<b>STATE OF ILLINOIS</b> <b>DEPARTMENT OF TRANSPORTATION</b>	<b>CROSS SECTION SHEETS</b> <b>FAP 704 (I-55 BUS)</b>			F.A.P. RTE.	SECTION	COUNTY	TOTAL SHEETS	SHEET NO.
c:\pw_work\pwork\dodgems\d0267571\0570838-sh-XS_155BUS.dgn		DRAWN -	REVISIED -		704	(57-7)RS-1 & 1RS-3	McLean	273	249			
		CHECKED -	REVISIED -		CONTRACT NO. 70838							
*MODELNAME*	PLOT DATE: 6/11/2014	DATE -	REVISIED -		SCALE:	SHEET 58 OF 58 SHEETS	STA. 90+00.00 TO STA. 90+00.00	ILLINOIS FED. AID PROJECT				

DATE	
BY	
FINAL SURVEY	SURVEYED
NOTE BOOK	PLOTTED
NO.	AREAS CHECKED

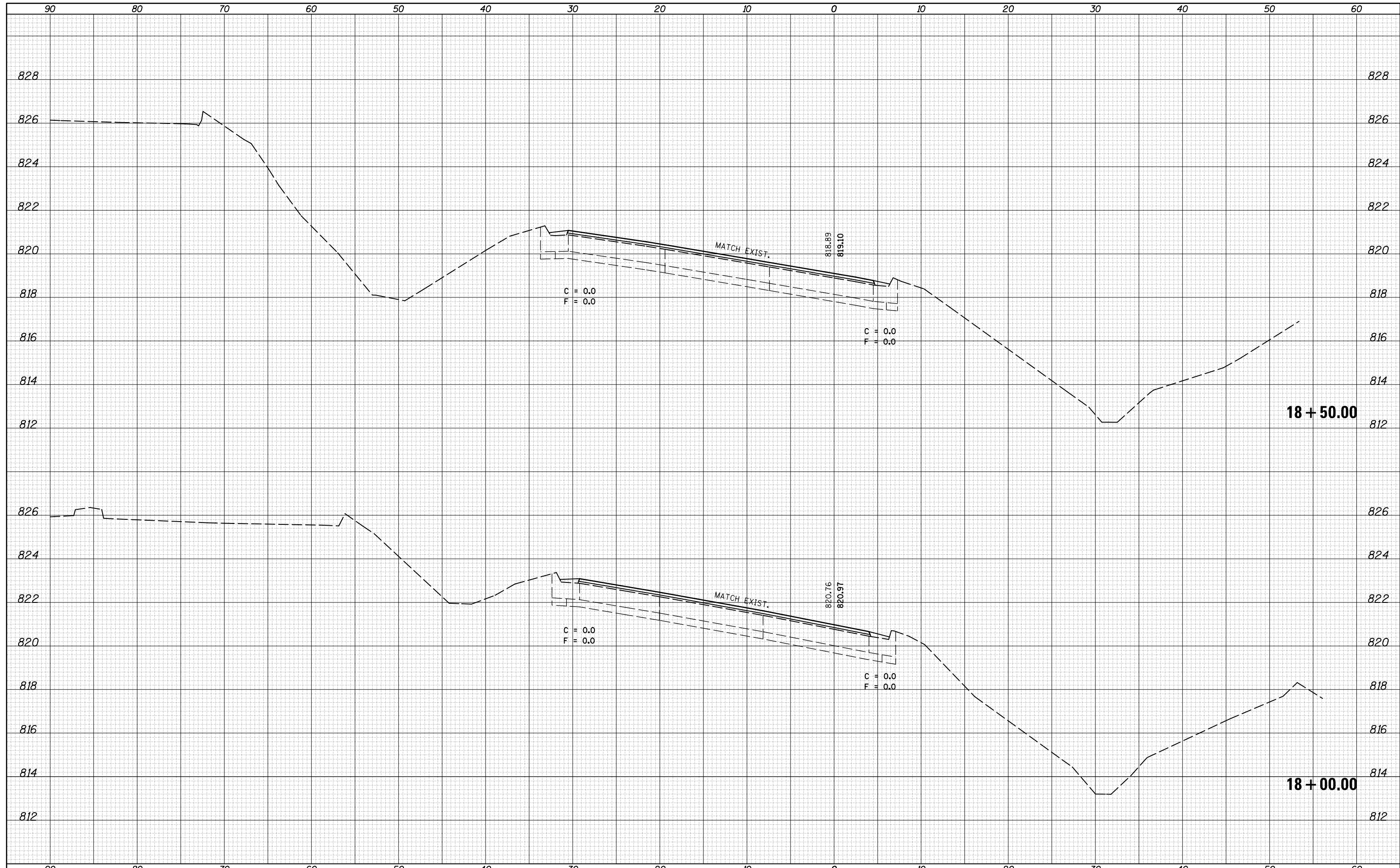
DATE	
BY	
ORIGINAL SURVEY	SURVEYED
NOTE BOOK	PLOTTED
NO.	AREAS CHECKED



FILE NAME =	USER NAME = dodgems	DESIGNED -	REVISIED -	<b>STATE OF ILLINOIS</b> <b>DEPARTMENT OF TRANSPORTATION</b>	<b>CROSS SECTION SHEETS</b> <b>NE RAMP</b>			F.A.P. RTE.	SECTION	COUNTY	TOTAL SHEETS	SHEET NO.
c:\pw_work\pwtidot\dodgems\d0267571\0570838-sh-XS-NE_Ramp.dgn	PLOT SCALE = 10.0000' / in.	DRAWN -	REVISIED -					704	(57-7)RS-1 & 1RS-3	McLean	273	250
*MODELNAME*	PLOT DATE = 6/11/2014	CHECKED -	REVISIED -		SCALE: SHEET 1 OF 6 SHEETS STA. 17+00.00 TO STA. 17+50.00			CONTRACT NO. 70838				
		DATE -	REVISIED -		ILLINOIS FED. AID PROJECT							

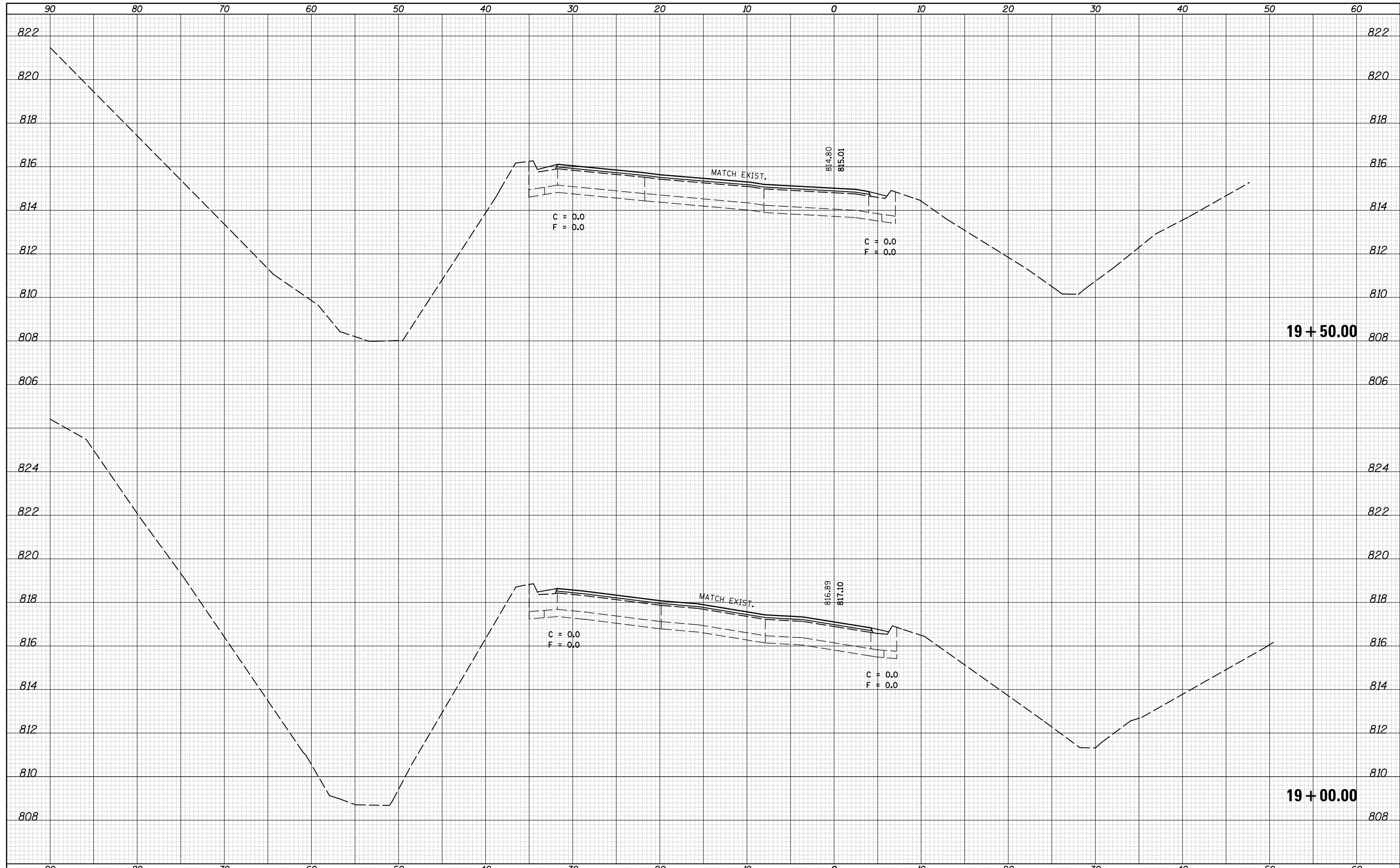
DATE	
BY	
SURVEYED	
PLOTTED	
TEMPLATE	
AREAS	
CHECKED	
FINAL SURVEY	
NOTE BOOK	
NO.	

DATE	
BY	
SURVEYED	
PLOTTED	
TEMPLATE	
AREAS	
CHECKED	
ORIGINAL SURVEY	
NOTE BOOK	
NO.	



DATE	
BY	
SURVEYED	
PLOTTED	
TEMPLATE	
AREAS	
CHECKED	
FINAL SURVEY	
NOTE BOOK	
NO.	

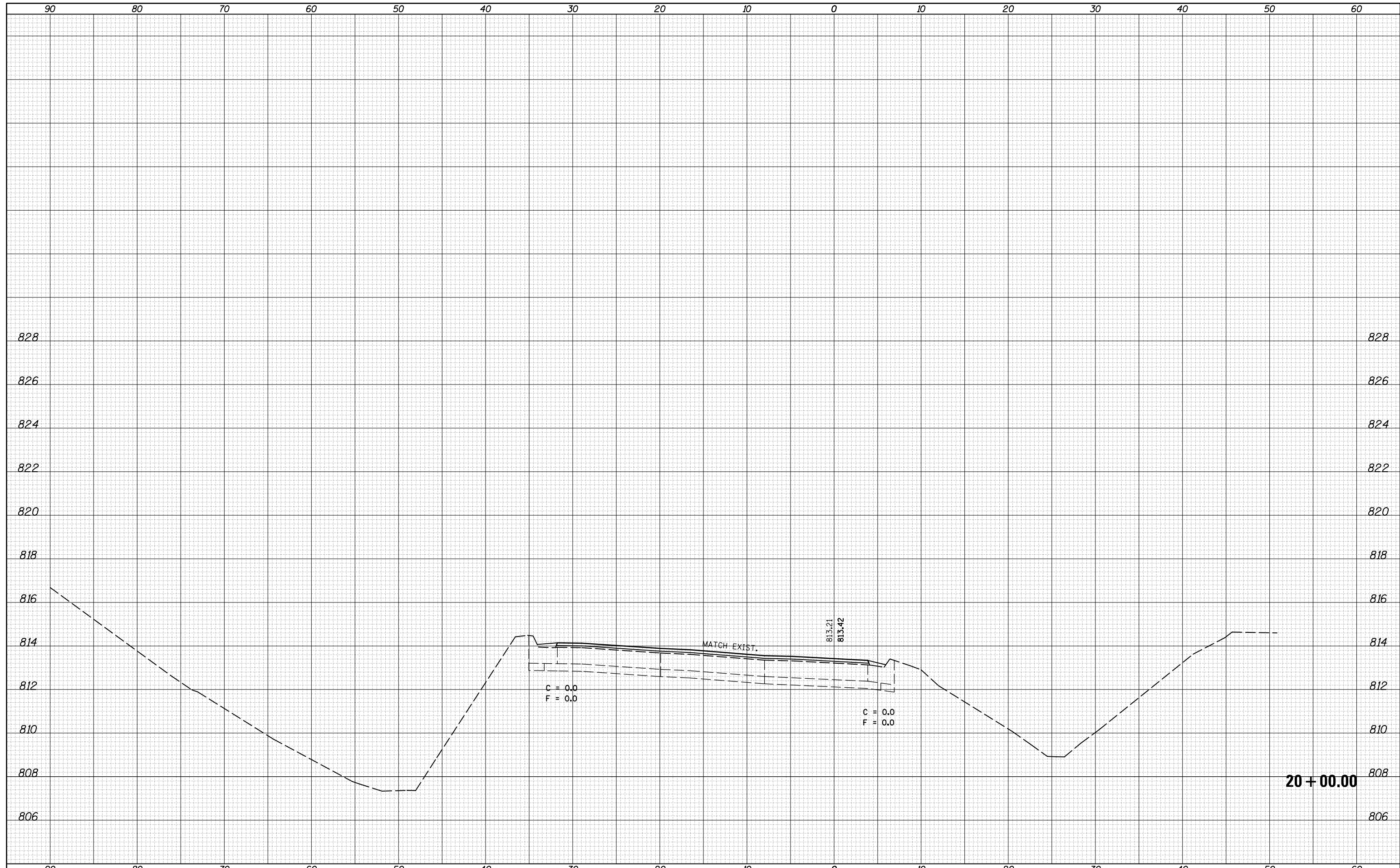
DATE	
BY	
SURVEYED	
PLOTTED	
TEMPLATE	
AREAS	
CHECKED	
ORIGINAL SURVEY	
NOTE BOOK	
NO.	



FILE NAME =	USER NAME = dodgems	DESIGNED -	REVISED -	<p align="center"><b>STATE OF ILLINOIS</b> <b>DEPARTMENT OF TRANSPORTATION</b></p>	<p align="center"><b>CROSS SECTION SHEETS</b> <b>NE RAMP</b></p>			F.A.P. RTE.	SECTION	COUNTY	TOTAL SHEETS	SHEET NO.
c:\pw_work\pwtodt\dodgems\d0267571\0570838-sh-XS-NE_Ramp.dgn		DRAWN -	REVISED -		704	(57-7)RS-1 & 1RS-3	McLean	273	252			
PLOT SCALE = 10.0000' / in.		CHECKED -	REVISED -		CONTRACT NO. 70838							
PLOT DATE = 6/11/2014		DATE -	REVISED -		SCALE:	SHEET 3	OF 6 SHEETS	STA. 19+00.00	TO STA. 19+50.00	ILLINOIS FED. AID PROJECT		

DATE	
BY	
FINAL SURVEY NO.	
SURVEYED PLOTTED	
TEMPLATE AREAS CHECKED	
NOTE BOOK AREAS CHECKED	

DATE	
BY	
ORIGINAL SURVEY NO.	
SURVEYED PLOTTED	
TEMPLATE AREAS CHECKED	
NOTE BOOK AREAS CHECKED	



FILE NAME = c:\pw\_work\pwidot\dodgems\d0267571\0570838-sh-XS-NE\_Ramp.dgn

USER NAME = dodgems  
 DESIGNED -  
 DRAWN -  
 CHECKED -  
 DATE -

REVISED -  
 REVISED -  
 REVISED -  
 REVISED -

STATE OF ILLINOIS  
 DEPARTMENT OF TRANSPORTATION

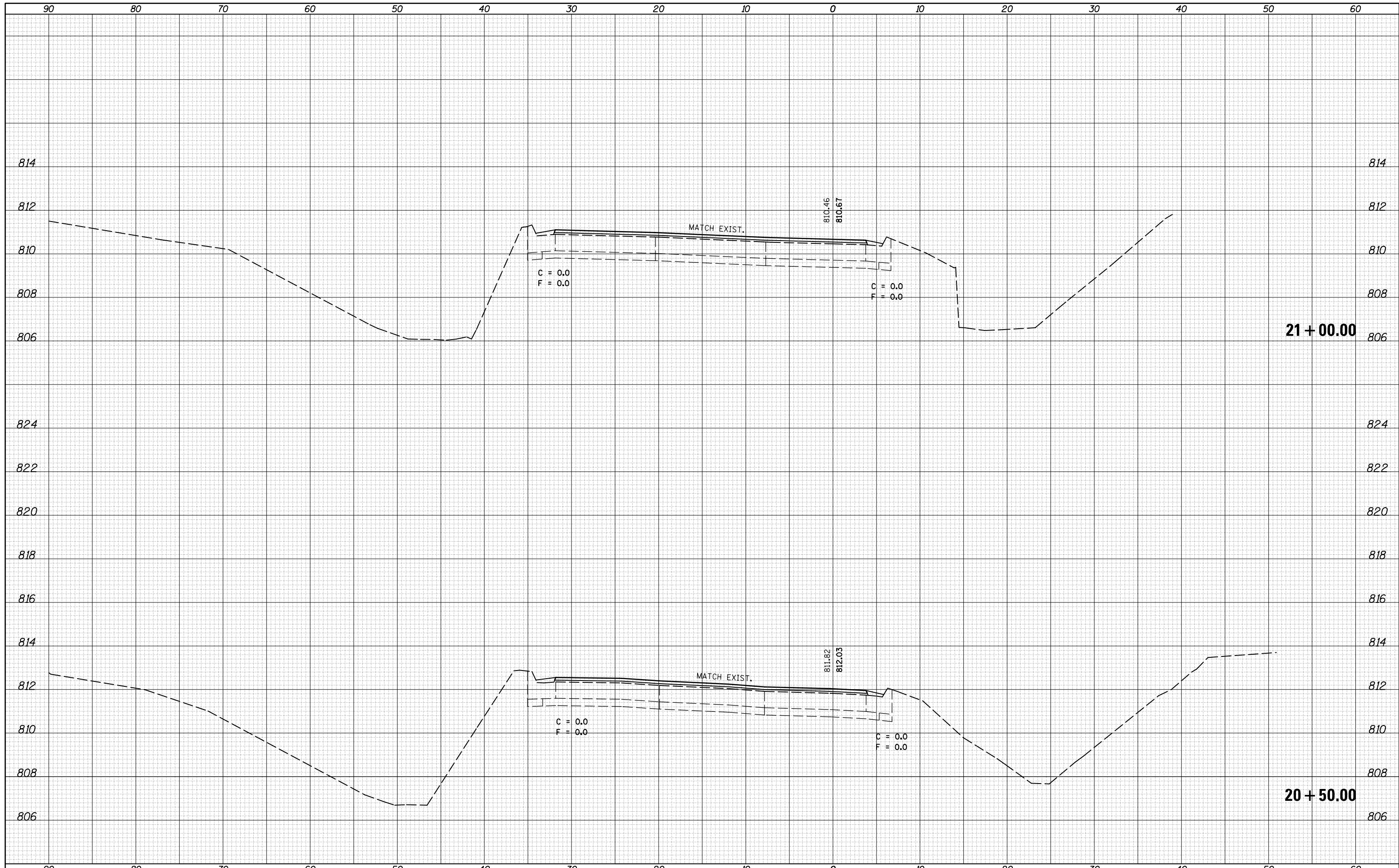
CROSS SECTION SHEETS  
 NE RAMP

SCALE: SHEET 4 OF 6 SHEETS STA. 20+00.00 TO STA. 20+00.00

F.A.P. RTE.	SECTION	COUNTY	TOTAL SHEETS	SHEET NO.
704	(57-7)RS-1 & 1RS-3	McLean	273	253
CONTRACT NO. 70838			ILLINOIS FED. AID PROJECT	

DATE	
BY	
SURVEYED	
PLOTTED	
TEMPLATE	
AREAS CHECKED	
FINAL SURVEY	
NOTE BOOK	
NO.	

DATE	
BY	
SURVEYED	
PLOTTED	
TEMPLATE	
AREAS CHECKED	
ORIGINAL SURVEY	
NOTE BOOK	
NO.	

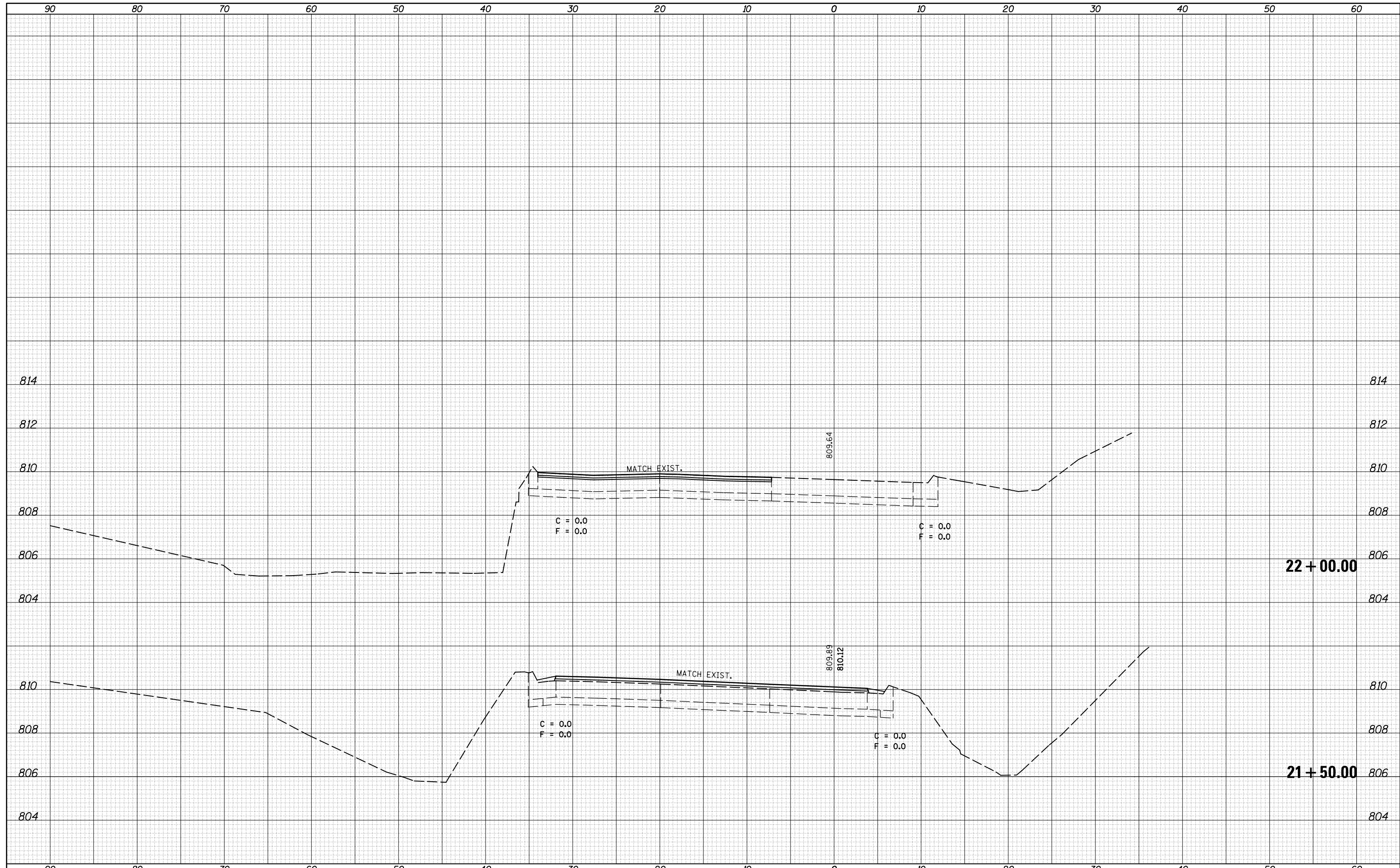


FILE NAME =	USER NAME = dodgems	DESIGNED -	REVISED -	<b>STATE OF ILLINOIS</b> <b>DEPARTMENT OF TRANSPORTATION</b>	<b>CROSS SECTION SHEETS</b> <b>NE RAMP</b>			F.A.P. RTE.	SECTION	COUNTY	TOTAL SHEETS	SHEET NO.
c:\pw_work\pwidot\dodgems\d0267571\0570838-sh	XS-NE_Ramp.dgn	DRAWN -	REVISED -		704	(57-7)RS-1 & 1RS-3	McLean	273	254			
PLOT SCALE = 10.0000' / in.		CHECKED -	REVISED -		CONTRACT NO. 70838							
PLOT DATE = 6/11/2014		DATE -	REVISED -		ILLINOIS FED. AID PROJECT							

SCALE: SHEET 5 OF 6 SHEETS STA. 20+50.00 TO STA. 21+00.00

DATE	
BY	
SURVEYED	
PLOTTED	
TEMPLATE	
AREAS	
CHECKED	
FINAL	
SURVEY	
NOTE BOOK	
NO.	

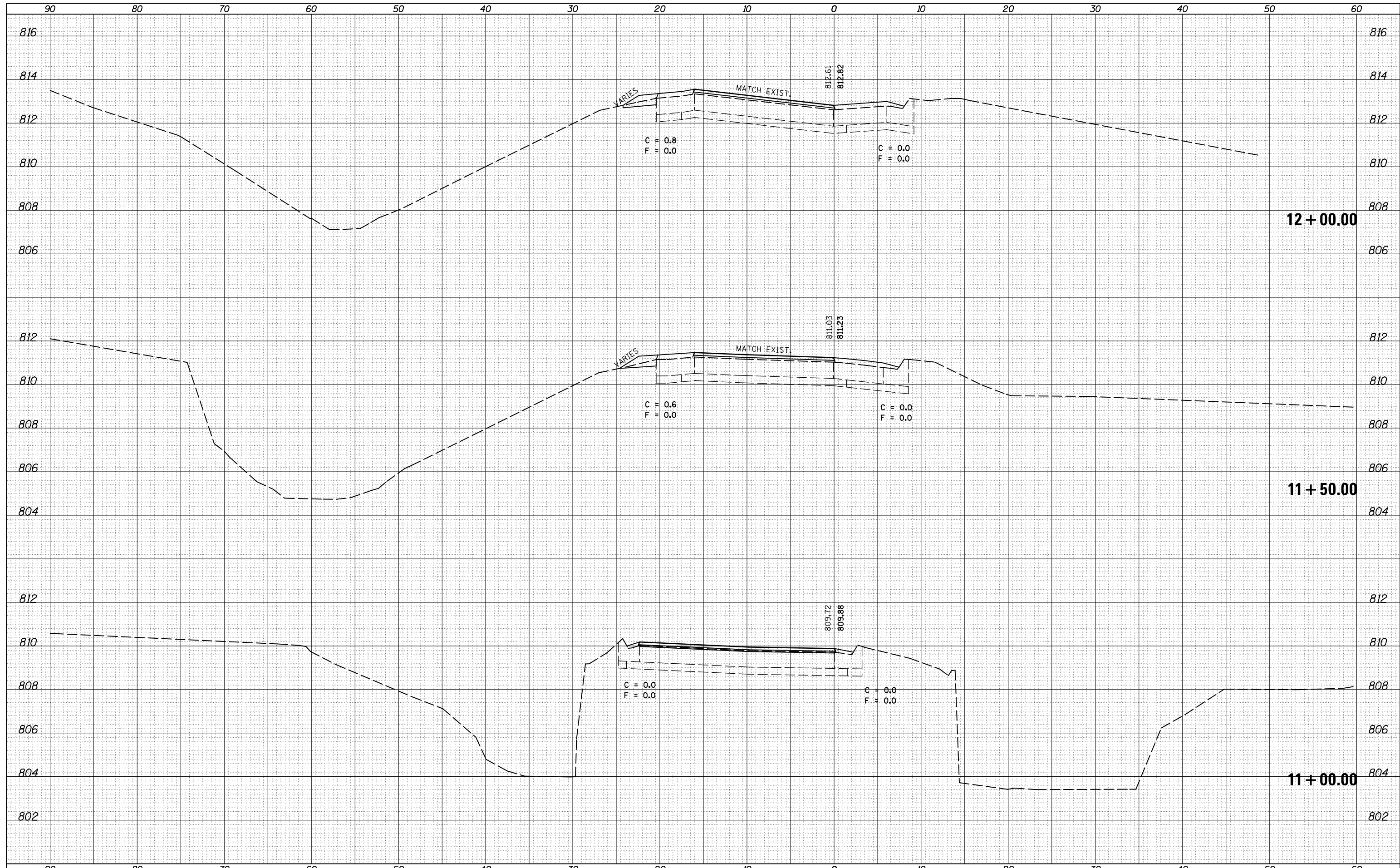
DATE	
BY	
SURVEYED	
PLOTTED	
TEMPLATE	
AREAS	
CHECKED	
ORIGINAL	
SURVEY	
NOTE BOOK	
NO.	



FILE NAME =	USER NAME = dodgems	DESIGNED -	REVISED -	<b>STATE OF ILLINOIS</b> <b>DEPARTMENT OF TRANSPORTATION</b>	<b>CROSS SECTION SHEETS</b> <b>NE RAMP</b>			F.A.P. RTÉ.	SECTION	COUNTY	TOTAL SHEETS	SHEET NO.
c:\pw_work\pwork\dodgems\d0267571\0570838-sh-XS-NE_Ramp.dgn		DRAWN -	REVISED -		704	(57-7)RS-1 & 1RS-3	McLean	273	255			
PLOT SCALE = 10.0000' / in.		CHECKED -	REVISED -		CONTRACT NO. 70838							
PLOT DATE = 6/11/2014		DATE -	REVISED -		SCALE: SHEET 6 OF 6 SHEETS STA. 21+50.00 TO STA. 22+00.00			ILLINOIS FED. AID PROJECT				

DATE	
BY	
SURVEYED	
PLOTTED	
TEMPLATE	
AREAS	
CHECKED	
FINAL SURVEY	
NOTE BOOK	
NO.	

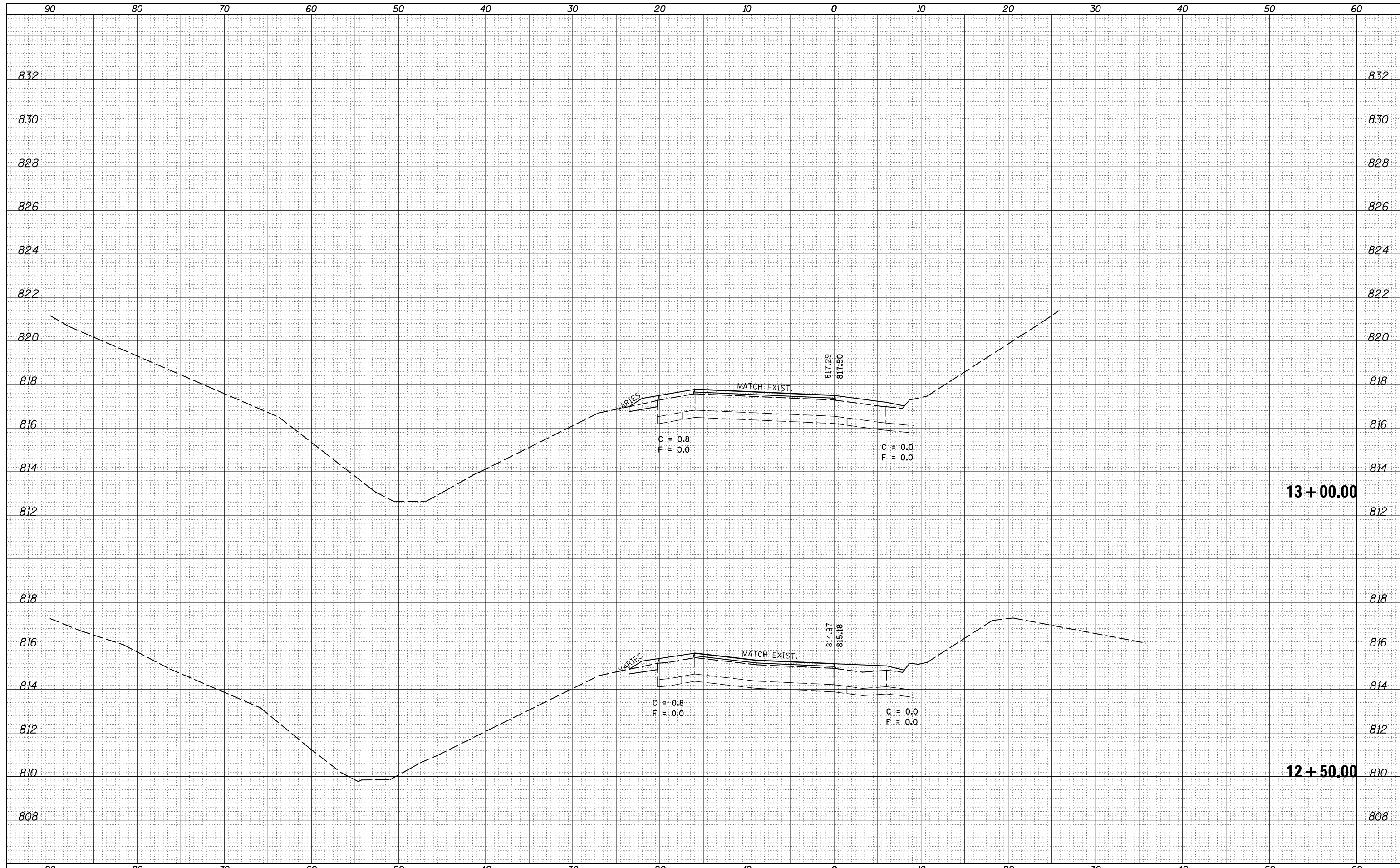
DATE	
BY	
SURVEYED	
PLOTTED	
TEMPLATE	
AREAS	
CHECKED	
ORIGINAL SURVEY	
NOTE BOOK	
NO.	





DATE	
BY	
FINAL SURVEY NO.	
SURVEYED PLOTTED	
NOTE BOOK	
AREAS CHECKED	

DATE	
BY	
ORIGINAL SURVEY NO.	
SURVEYED PLOTTED	
NOTE BOOK	
AREAS CHECKED	



FILE NAME = c:\pw\_work\pwork\dodgems\d0267571\0570838-sh-XS-NW\_Ramp.dgn

USER NAME = dodgems  
 DESIGNED -  
 DRAWN -  
 CHECKED -  
 DATE -

REVISIONS  
 REVISED -  
 REVISED -  
 REVISED -  
 REVISED -

STATE OF ILLINOIS  
 DEPARTMENT OF TRANSPORTATION

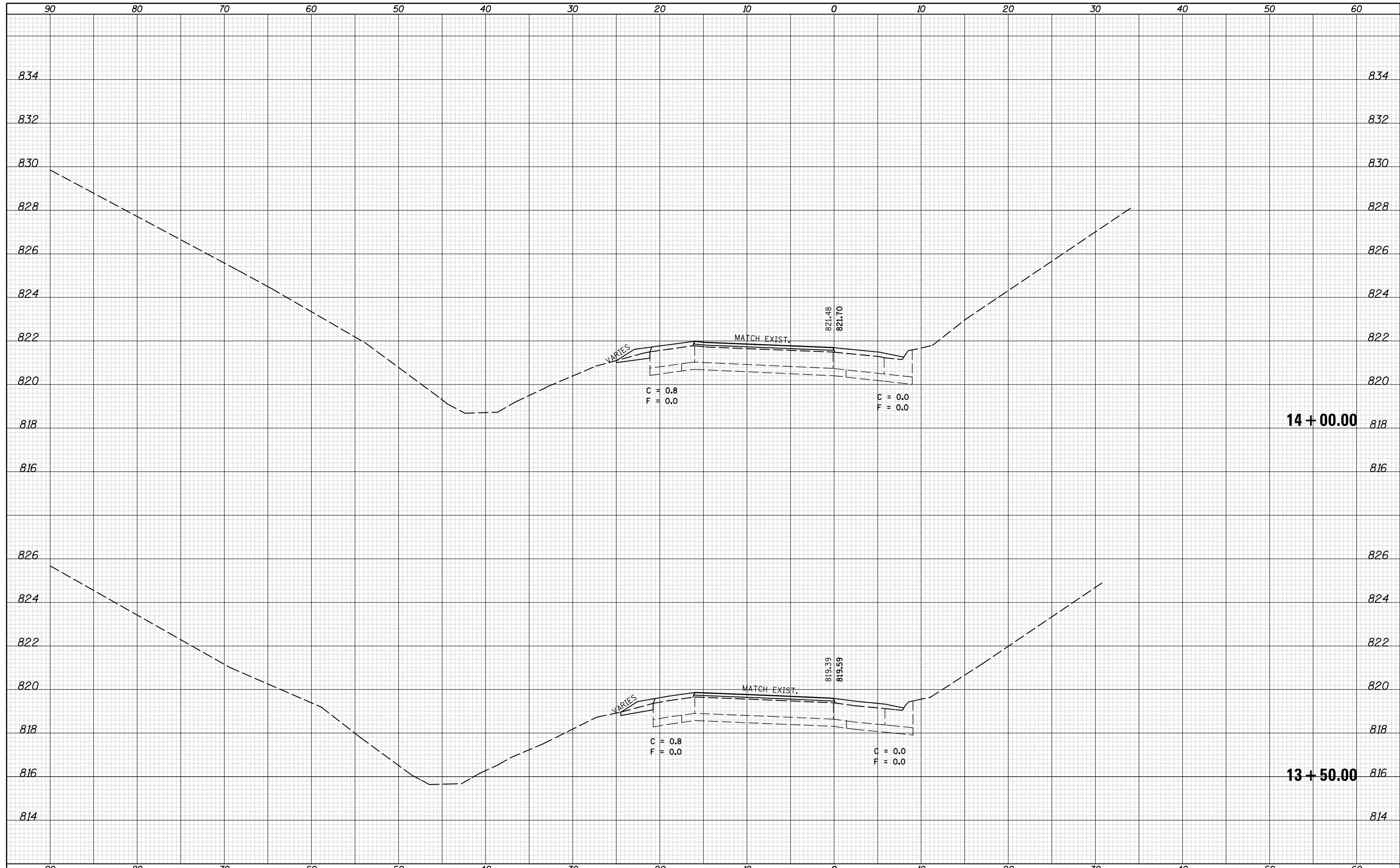
CROSS SECTION SHEETS  
 NW RAMP

SCALE: SHEET 2 OF 5 SHEETS STA. 12+50.00 TO STA. 13+00.00

F.A.P. RTE.	SECTION	COUNTY	TOTAL SHEETS	SHEET NO.
704	(57-7)RS-1 & 1RS-3	McLean	273	257
CONTRACT NO. 70838			ILLINOIS FED. AID PROJECT	

DATE	
BY	
FINAL SURVEY	SURVEYED
NOTE BOOK	PLOTTED
NO.	TEMPLATE
	AREAS
	CHECKED

DATE	
BY	
ORIGINAL SURVEY	SURVEYED
NOTE BOOK	PLOTTED
NO.	TEMPLATE
	AREAS
	CHECKED



FILE NAME =  
 c:\pw\_work\pwidot\dodgems\d0267571\0570838-sh-XS-NW\_Ramp.dgn  
 \*MODELNAME\*

USER NAME = dodgems	DESIGNED -	REVISED -
	DRAWN -	REVISED -
PLOT SCALE = 10.0000' / in.	CHECKED -	REVISED -
PLOT DATE = 6/11/2014	DATE -	REVISED -

**STATE OF ILLINOIS  
 DEPARTMENT OF TRANSPORTATION**

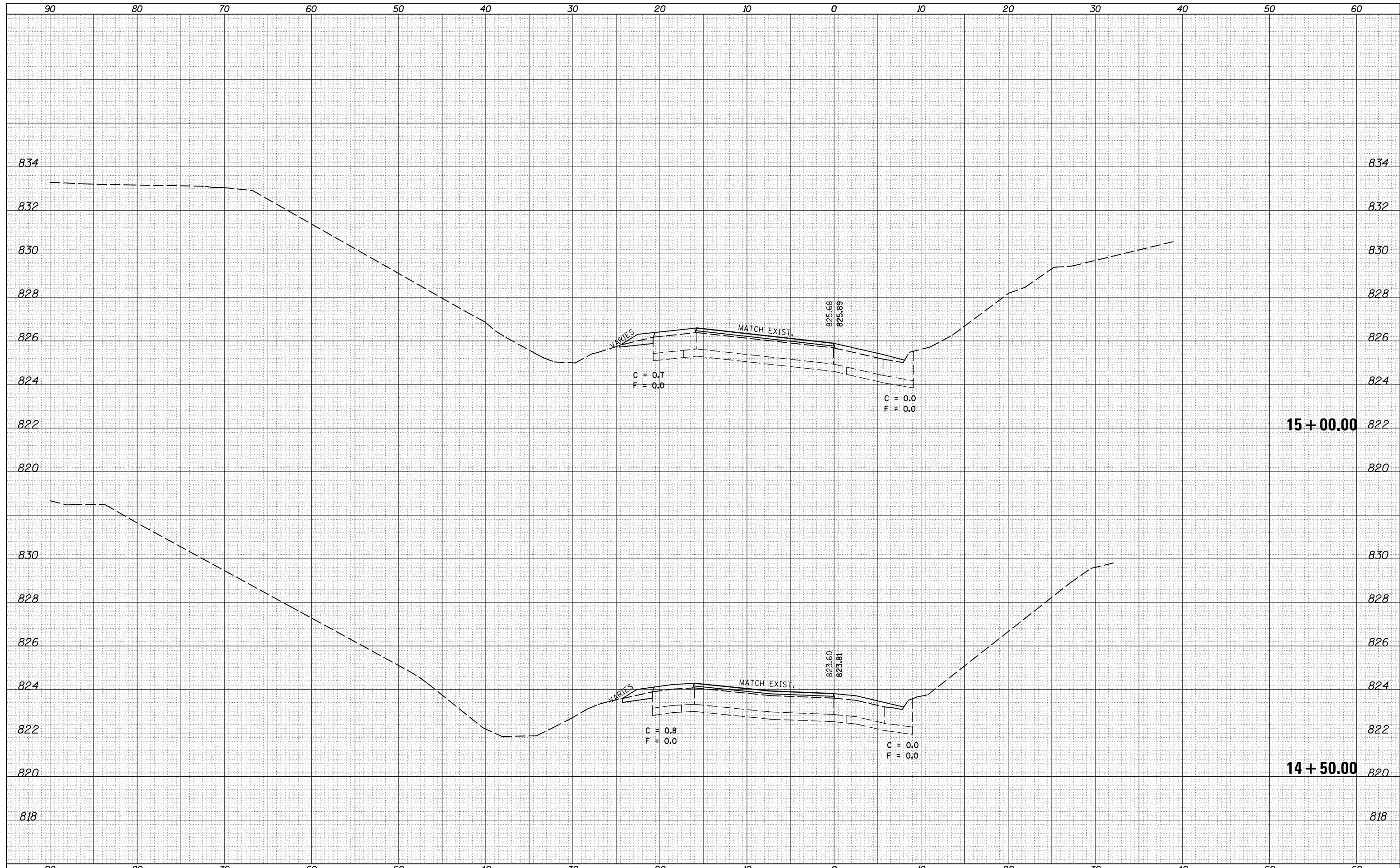
**CROSS SECTION SHEETS  
 NW RAMP**

SCALE: SHEET 3 OF 5 SHEETS STA. 13+50.00 TO STA. 14+00.00

F.A.P. RTE.	SECTION	COUNTY	TOTAL SHEETS	SHEET NO.
704	(57-7)RS-1 & 1RS-3	McLean	273	258
CONTRACT NO. 70838			ILLINOIS FED. AID PROJECT	

DATE	
BY	
SURVEYED	
PLOTTED	
TEMPLATE	
AREAS	
CHECKED	
FINAL SURVEY	
NOTE BOOK	
NO.	

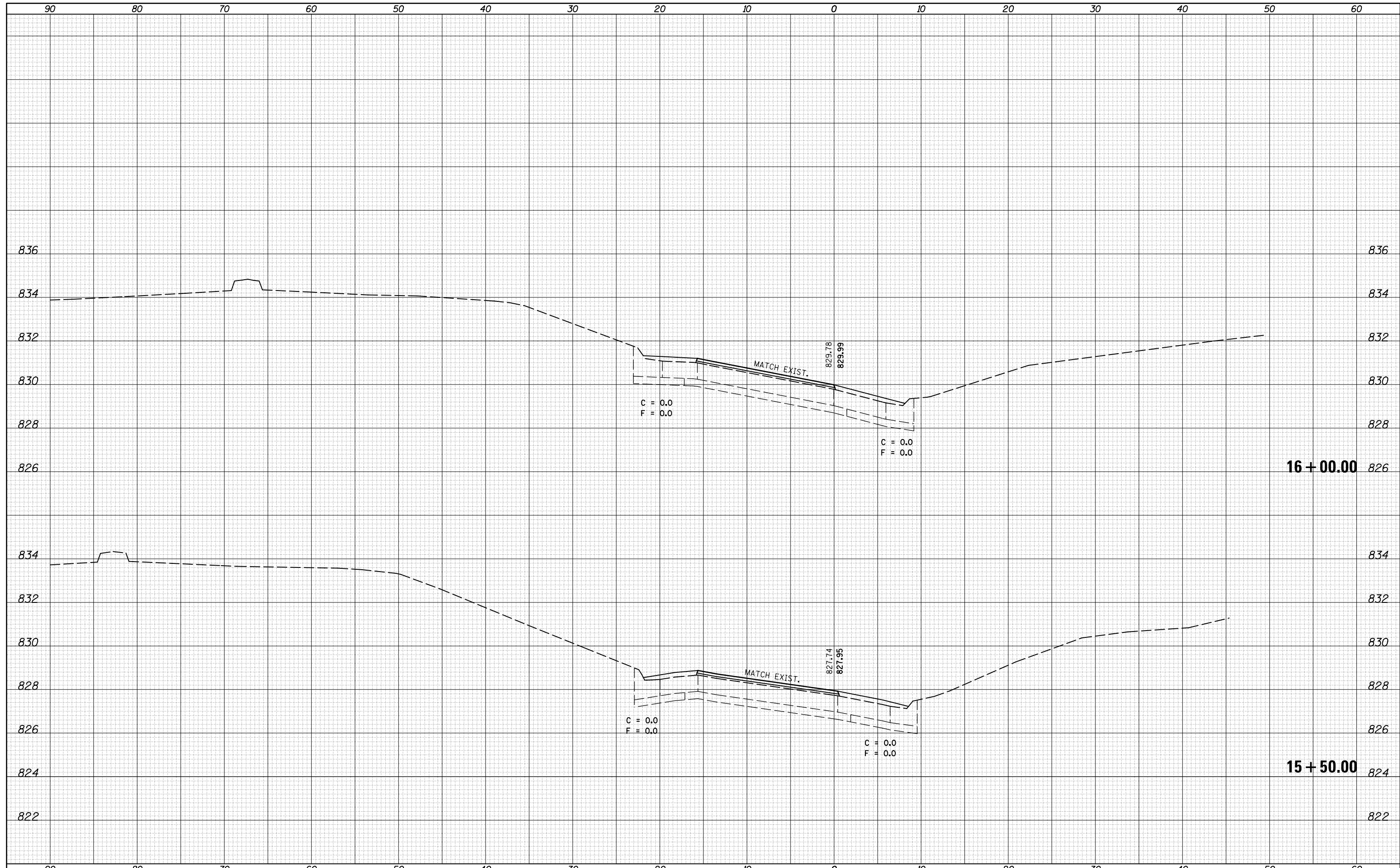
DATE	
BY	
SURVEYED	
PLOTTED	
TEMPLATE	
AREAS	
CHECKED	
ORIGINAL SURVEY	
NOTE BOOK	
NO.	



FILE NAME =	USER NAME = dodgems	DESIGNED -	REVISED -	<b>STATE OF ILLINOIS</b> <b>DEPARTMENT OF TRANSPORTATION</b>	<b>CROSS SECTION SHEETS</b> <b>NW RAMP</b>			F.A.P. RTE.	SECTION	COUNTY	TOTAL SHEETS	SHEET NO.
c:\pw_work\pwtidot\dodgems\d0267571\0570838-sh-XS-NW_Ramp.dgn		DRAWN -	REVISED -		704	(57-7)RS-1 & 1RS-3	McLean	273	259			
PLOT SCALE = 10.0000' / in.		CHECKED -	REVISED -		CONTRACT NO. 70838							
*MODELNAME*	PLOT DATE = 6/11/2014	DATE -	REVISED -		SCALE:	SHEET 4	OF 5 SHEETS	STA. 14+50.00	TO STA. 15+00.00	ILLINOIS FED. AID PROJECT		

DATE	
BY	
FINAL SURVEY	SURVEYED
NOTE BOOK	PLOTTED
NO.	AREAS CHECKED

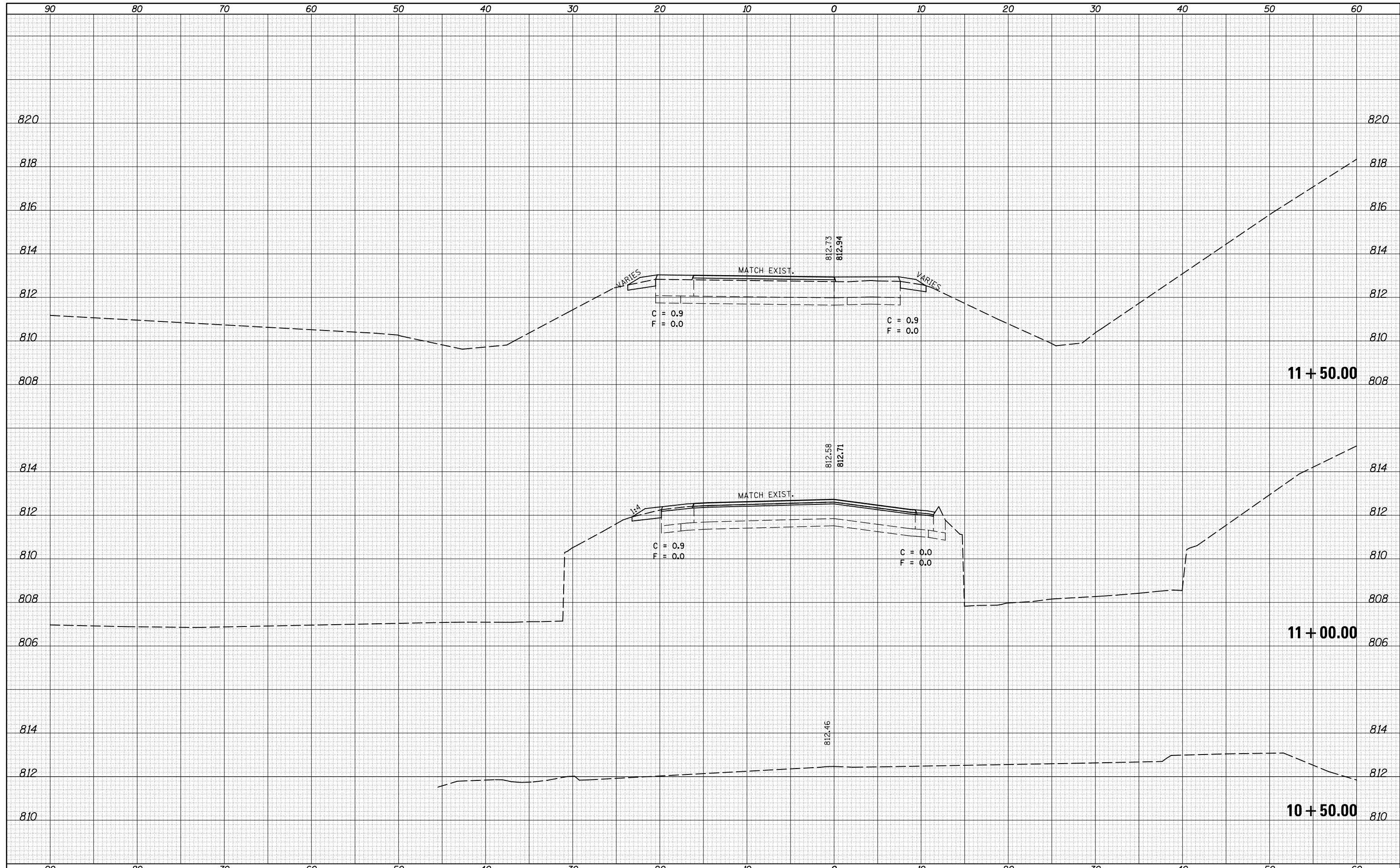
DATE	
BY	
ORIGINAL SURVEY	SURVEYED
NOTE BOOK	PLOTTED
NO.	AREAS CHECKED



FILE NAME =	USER NAME = dodgems	DESIGNED -	REVISIED -	<b>STATE OF ILLINOIS</b> <b>DEPARTMENT OF TRANSPORTATION</b>	<b>CROSS SECTION SHEETS</b> <b>NW RAMP</b>			F.A.P. RTE.	SECTION	COUNTY	TOTAL SHEETS	SHEET NO.
c:\pw_work\pwtidot\dodgems\d0267571\0570838-sh-XS-NW_Ramp.dgn	PLOT SCALE = 10.0000' / in.	DRAWN -	REVISIED -					704	(57-7)RS-1 & 1RS-3	McLean	273	260
*MODELNAME*	PLOT DATE = 6/11/2014	CHECKED -	REVISIED -		SCALE: SHEET 5 OF 5 SHEETS STA. 15+50.00 TO STA. 16+00.00			CONTRACT NO. 70838				
		DATE -	REVISIED -		ILLINOIS FED. AID PROJECT							

DATE	
BY	
SURVEYED	
PLOTTED	
TEMPLATE	
AREAS	
CHECKED	
FINAL SURVEY	
NOTE BOOK	
NO.	

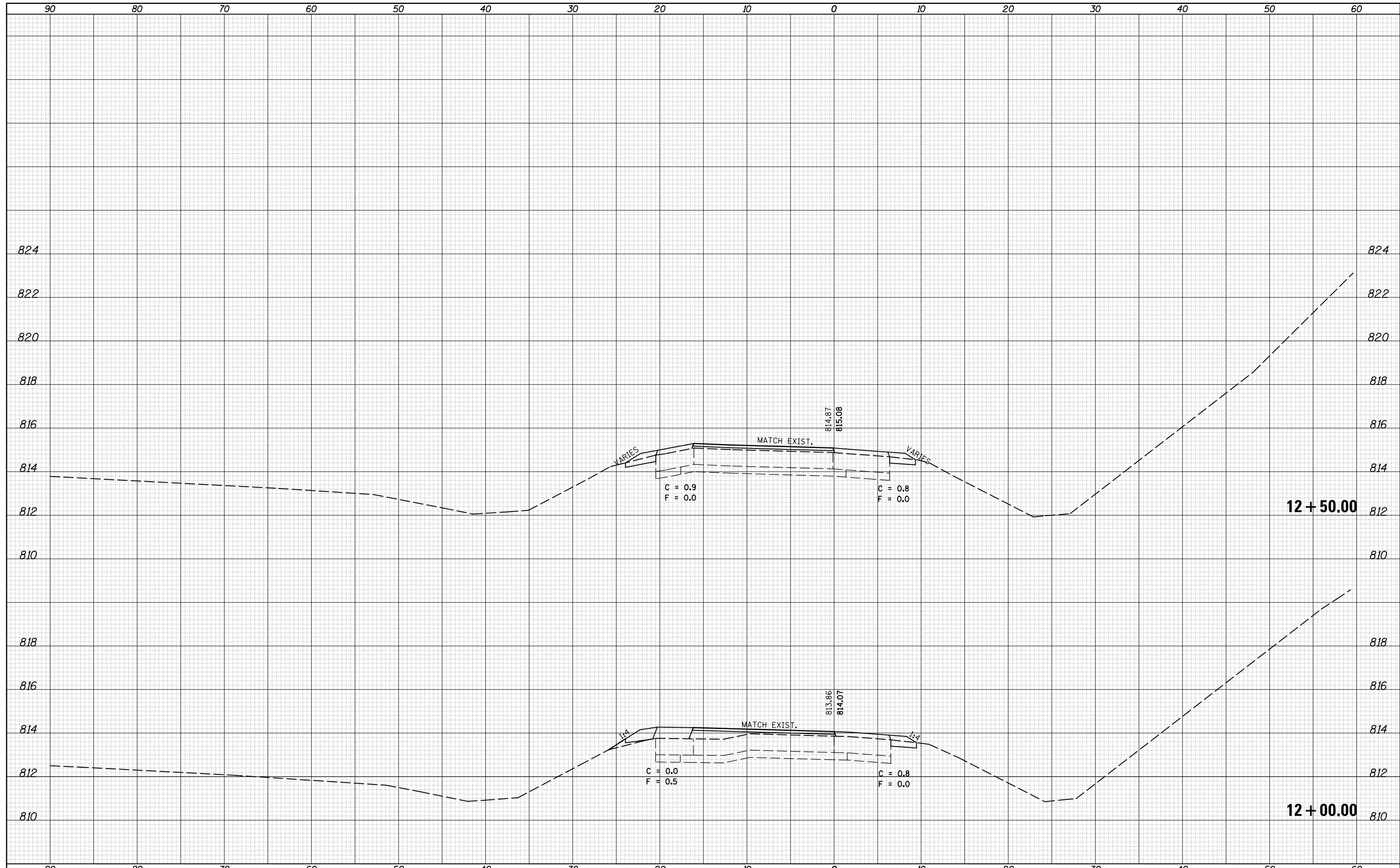
DATE	
BY	
SURVEYED	
PLOTTED	
TEMPLATE	
AREAS	
CHECKED	
ORIGINAL SURVEY	
NOTE BOOK	
NO.	



FILE NAME =	USER NAME = dodgems	DESIGNED -	REVISED -	<b>STATE OF ILLINOIS</b> <b>DEPARTMENT OF TRANSPORTATION</b>	<b>CROSS SECTION SHEETS</b> <b>SE RAMP</b>	F.A.P. RTE.	SECTION	COUNTY	TOTAL SHEETS	SHEET NO.
c:\pw_work\pido\dodgems\d0267571\0570838-sh-XS-SE_Ramp.dgn		DRAWN -	REVISED -			704	(57-7)RS-1 & 1RS-3	McLean	273	261
PLOT SCALE = 10.0000' / in.		CHECKED -	REVISED -			CONTRACT NO. 70838		ILLINOIS FED. AID PROJECT		
*MODELNAME*		DATE -	REVISED -			SCALE:	SHEET 1 OF 7 SHEETS	STA. 10+50.00 TO STA. 11+50.00		

DATE	
BY	
SURVEYED	
PLOTTED	
TEMPLATE	
AREAS	
CHECKED	
FINAL SURVEY	
NOTE BOOK	
NO.	

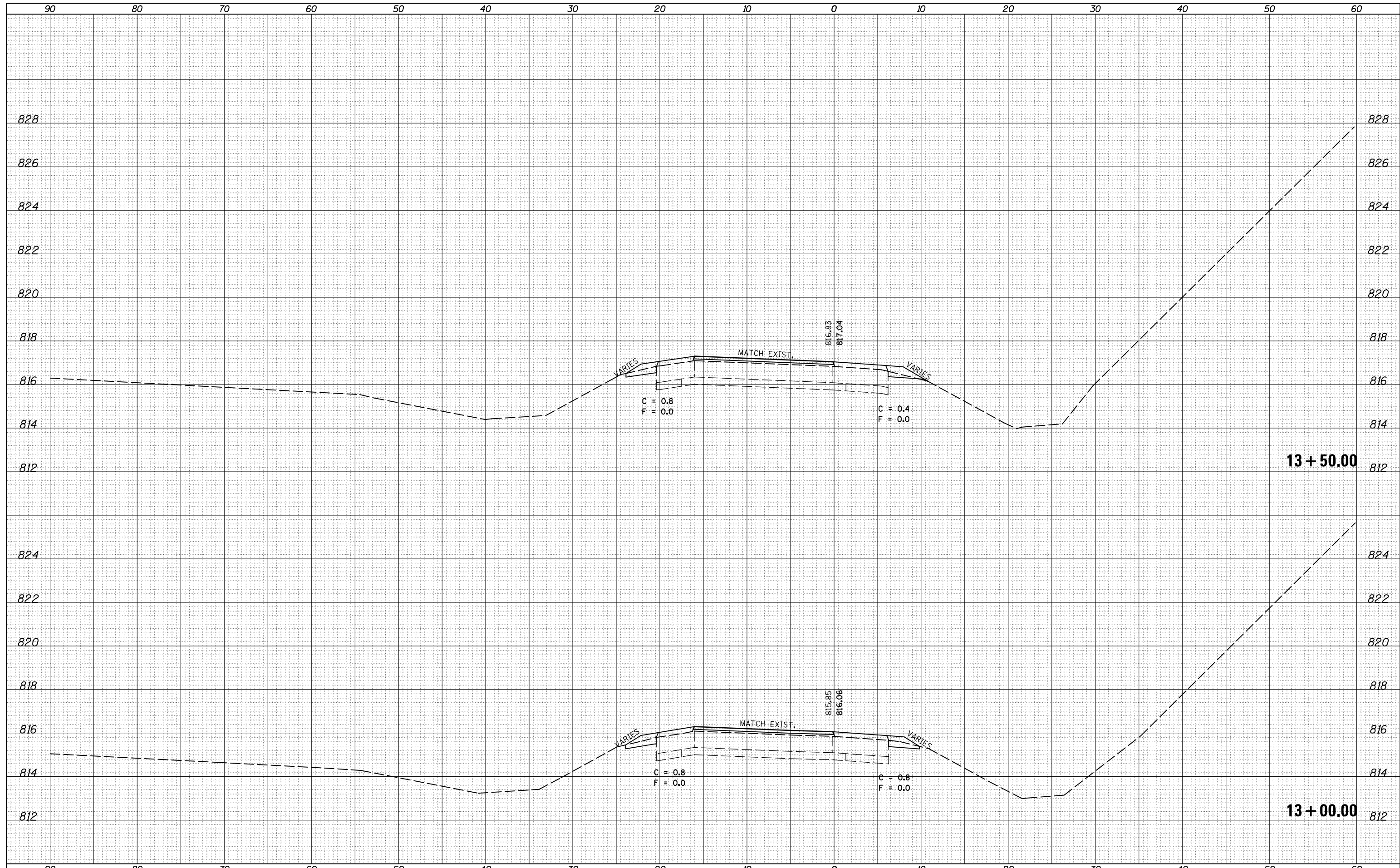
DATE	
BY	
SURVEYED	
PLOTTED	
TEMPLATE	
AREAS	
CHECKED	
ORIGINAL SURVEY	
NOTE BOOK	
NO.	



FILE NAME =	USER NAME = dodgems	DESIGNED -	REVISED -	<b>STATE OF ILLINOIS DEPARTMENT OF TRANSPORTATION</b>	<b>CROSS SECTION SHEETS SE RAMP</b>			F.A.P. RTE.	SECTION	COUNTY	TOTAL SHEETS	SHEET NO.
c:\pw_work\pwork\dodgems\d0267571\0570838-sh-XS-SE_Ramp.dgn		DRAWN -	REVISED -		704	(57-7)RS-1 & 1RS-3	McLean	273	262			
PLOT SCALE = 10.0000' / in.		CHECKED -	REVISED -		CONTRACT NO. 70838			ILLINOIS FED. AID PROJECT				
*MODELNAME*		DATE -	REVISED -		SCALE:	SHEET 2	OF 7 SHEETS	STA. 12+00.00	TO STA. 12+50.00			

DATE	
BY	
SURVEYED	
PLOTTED	
TEMPLATE	
AREAS	
CHECKED	
FINAL SURVEY	
NOTE BOOK	
NO.	

DATE	
BY	
SURVEYED	
PLOTTED	
TEMPLATE	
AREAS	
CHECKED	
ORIGINAL SURVEY	
NOTE BOOK	
NO.	



FILE NAME -	USER NAME - dodgems	DESIGNED -	REVISED -
c:\pw_work\pwork\dodgems\d0267571\0570838-sh-XS-SE_Ramp.dgn		DRAWN -	REVISED -
		CHECKED -	REVISED -
*MODELNAME*	PLOT DATE - 6/11/2014	DATE -	REVISED -

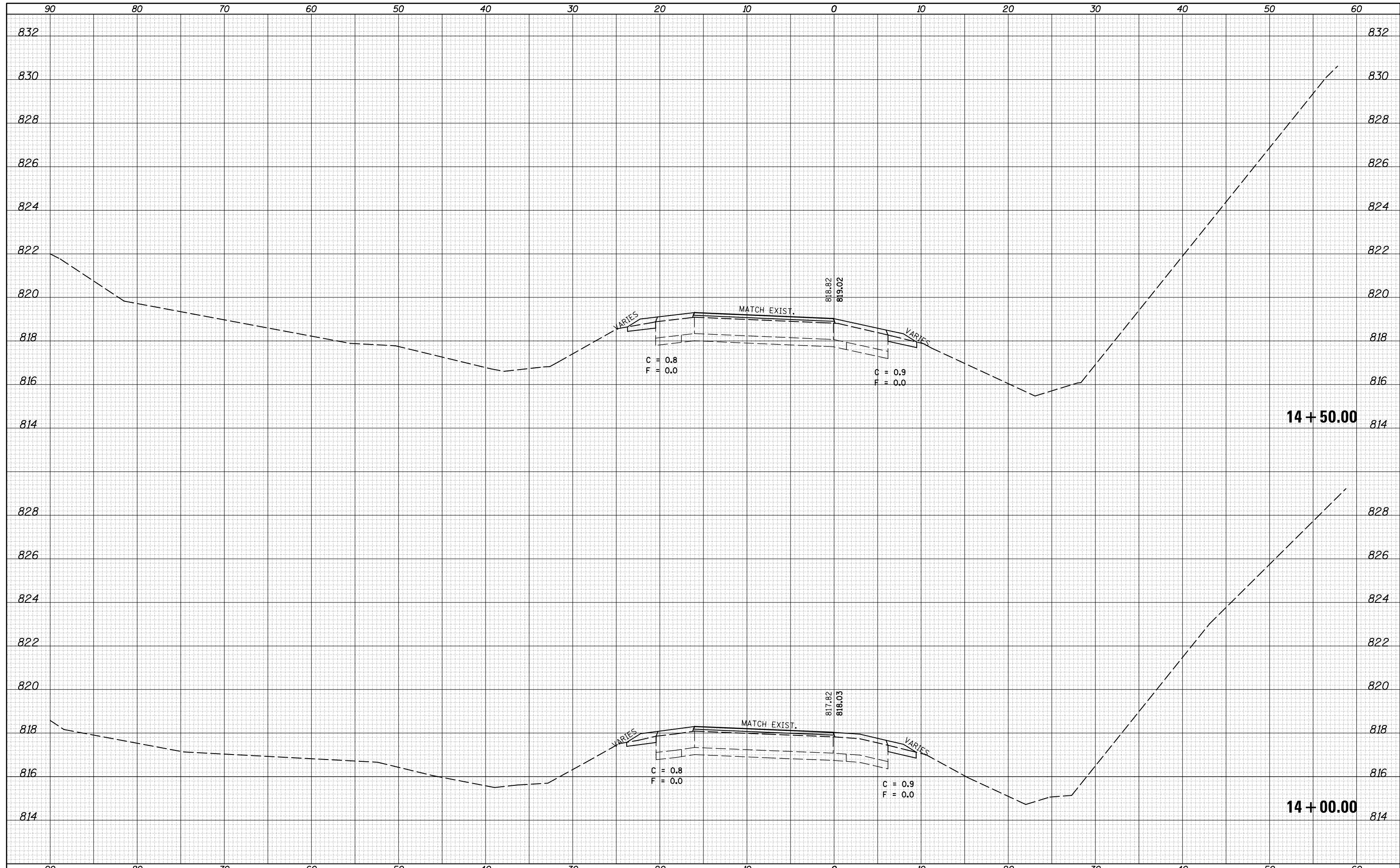
**STATE OF ILLINOIS  
DEPARTMENT OF TRANSPORTATION**

<b>CROSS SECTION SHEETS SE RAMP</b>			
SCALE:	SHEET 3	OF 7 SHEETS	STA. 13+00.00 TO STA. 13+50.00

F.A.P. RTE.	SECTION	COUNTY	TOTAL SHEETS	SHEET NO.
704	(57-7)RS-1 & 1RS-3	McLean	273	263
CONTRACT NO. 70838			ILLINOIS FED. AID PROJECT	

DATE	
BY	
SURVEYED	
PLOTTED	
TEMPLATE	
AREAS	
CHECKED	
FINAL SURVEY	
NOTE BOOK	
NO.	

DATE	
BY	
SURVEYED	
PLOTTED	
TEMPLATE	
AREAS	
CHECKED	
ORIGINAL SURVEY	
NOTE BOOK	
NO.	



FILE NAME =	USER NAME = dodgems	DESIGNED -	REVISED -
c:\pw_work\pwtodt\dodgems\d0267571\0570838-sh-XS-SE_Ramp.dgn		DRAWN -	REVISED -
		CHECKED -	REVISED -
*MODELNAME*	PLOT DATE = 6/11/2014	DATE -	REVISED -

**STATE OF ILLINOIS  
DEPARTMENT OF TRANSPORTATION**

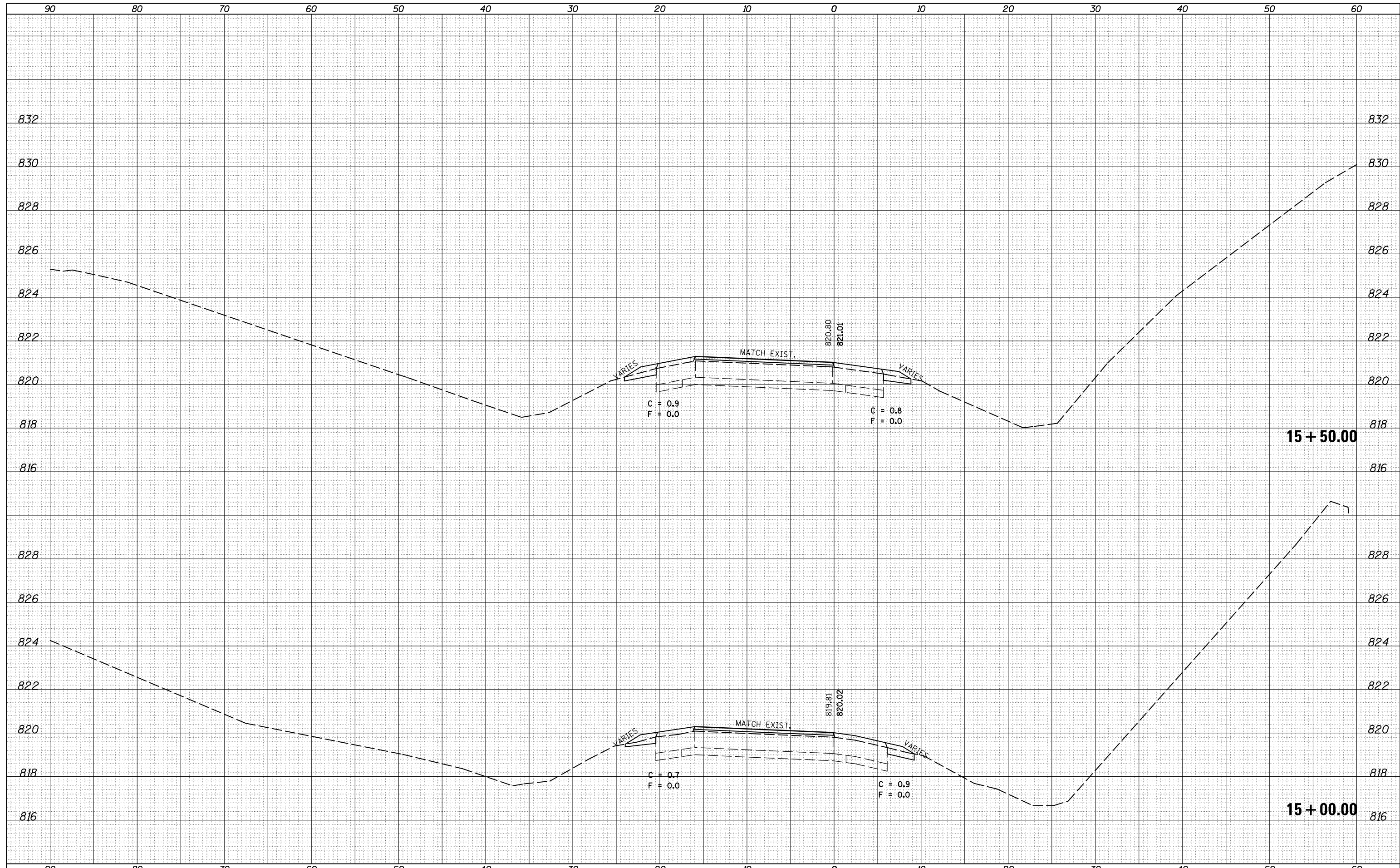
<b>CROSS SECTION SHEETS SE RAMP</b>			
SCALE:	SHEET 4	OF 7	SHEETS
	STA. 14+00.00	TO STA. 14+50.00	

F.A.P. RTE.	SECTION	COUNTY	TOTAL SHEETS	SHEET NO.
704	(57-7)RS-1 & 1RS-3	McLean	273	264
			CONTRACT NO.	70838
ILLINOIS FED. AID PROJECT				



DATE	
BY	
SURVEYED	
PLOTTED	
TEMPLATE	
AREAS	
CHECKED	
FINAL SURVEY	
NOTE BOOK	
NO.	

DATE	
BY	
SURVEYED	
PLOTTED	
TEMPLATE	
AREAS	
CHECKED	
ORIGINAL SURVEY	
NOTE BOOK	
NO.	



FILE NAME =	USER NAME = dodgems	DESIGNED -	REVISED -
c:\pw_work\pwork\dodgems\d0267571\0570838-sh-XS-SE_Ramp.dgn		DRAWN -	REVISED -
		CHECKED -	REVISED -
*MODELNAME*	PLOT DATE = 6/11/2014	DATE -	REVISED -

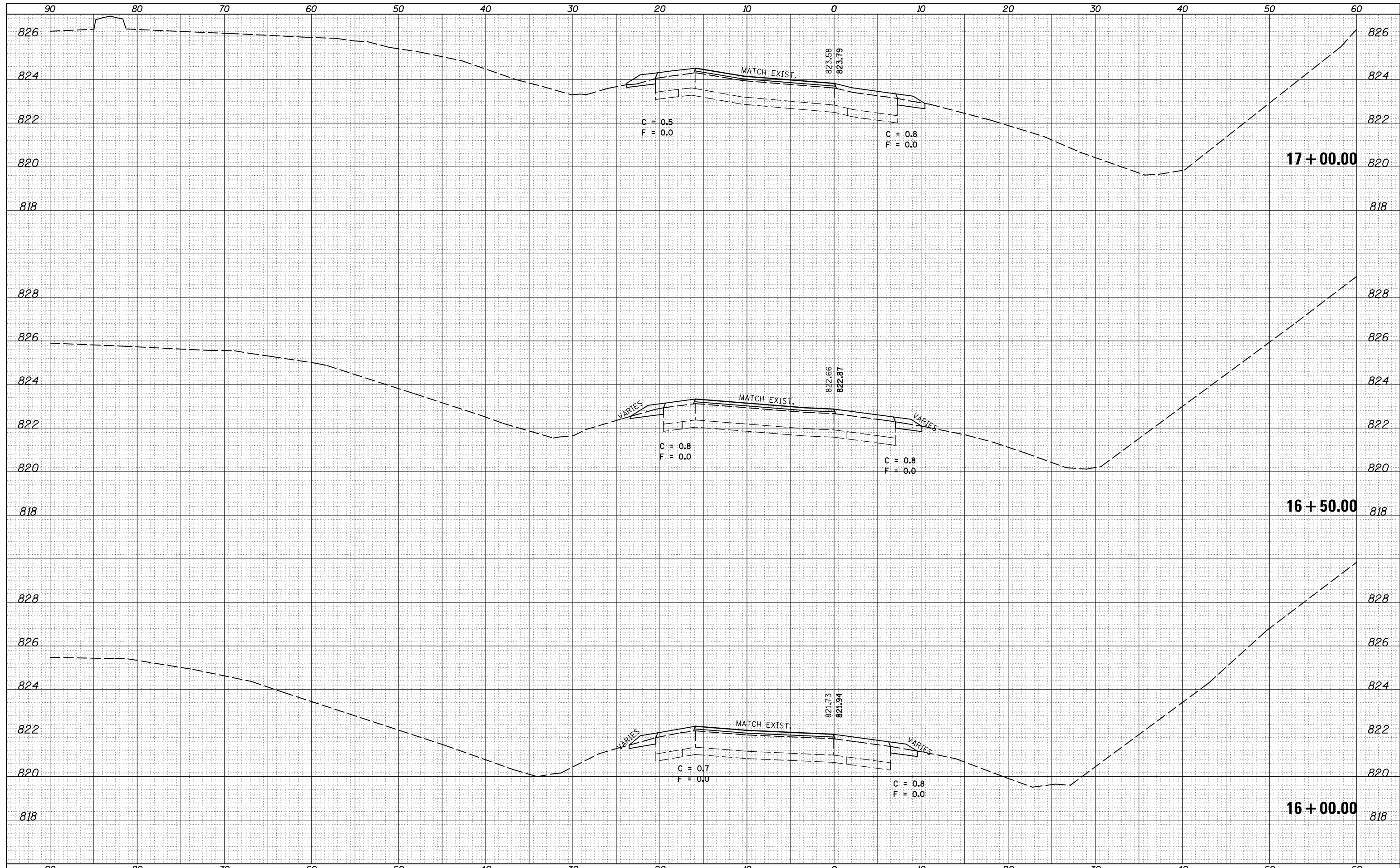
**STATE OF ILLINOIS  
DEPARTMENT OF TRANSPORTATION**

<b>CROSS SECTION SHEETS SE RAMP</b>			
SCALE:	SHEET 5	OF 7	SHEETS
	STA. 15+00.00	TO STA. 15+50.00	

F.A.P. RTE.	SECTION	COUNTY	TOTAL SHEETS	SHEET NO.
704	(57-7)RS-1 & 1RS-3	McLean	273	265
CONTRACT NO. 70838			ILLINOIS FED. AID PROJECT	

DATE	
BY	
FINAL SURVEY	SURVEYED
NOTE BOOK	PLOTTED
NO.	AREAS CHECKED

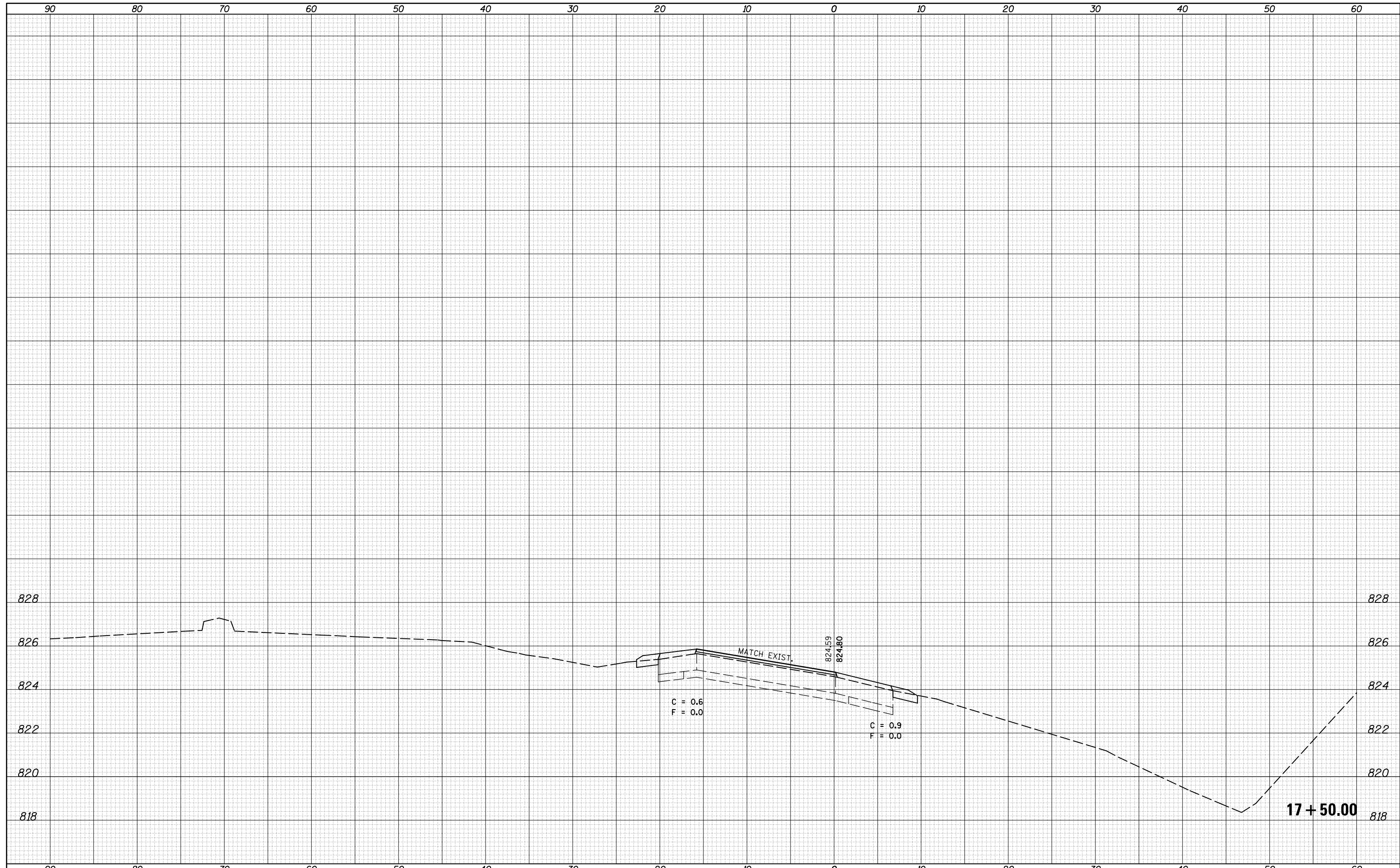
DATE	
BY	
ORIGINAL SURVEY	SURVEYED
NOTE BOOK	PLOTTED
NO.	AREAS CHECKED



FILE NAME =	USER NAME = dodgems	DESIGNED -	REVISED -	<b>STATE OF ILLINOIS DEPARTMENT OF TRANSPORTATION</b>	<b>CROSS SECTION SHEETS SE RAMP</b>			F.A.P. RTE.	SECTION	COUNTY	TOTAL SHEETS	SHEET NO.
c:\pw_work\pwtodt\dodgems\d0267571\0570838-sh	X5-SE_Ramp.dgn	DRAWN -	REVISED -		704	(57-7)RS-1 & 1RS-3	McLean	273	266			
PLOT SCALE = 10.0000' / in.	CHECKED -	REVISED -	SCALE:		SHEET 6	OF 7 SHEETS	STA. 16+00.00	TO STA. 17+00.00	CONTRACT NO. 70838			
PLOT DATE = 6/11/2014	DATE -	REVISED -	ILLINOIS FED. AID PROJECT									

DATE	
BY	
FINAL SURVEY	SURVEYED
NOTE BOOK	PLOTTED
NO.	TEMPLATE
	AREAS CHECKED

DATE	
BY	
ORIGINAL SURVEY	SURVEYED
NOTE BOOK	PLOTTED
NO.	TEMPLATE
	AREAS CHECKED



FILE NAME =  
 c:\pw\_work\pwork\dodgems\d0267571\0570838-sh-XS-SE\_Ramp.dgn

USER NAME = dodgems	DESIGNED -	REVISED -
	DRAWN -	REVISED -
PLOT SCALE = 10.0000' / in.	CHECKED -	REVISED -
PLOT DATE = 6/11/2014	DATE -	REVISED -

**STATE OF ILLINOIS  
 DEPARTMENT OF TRANSPORTATION**

**CROSS SECTION SHEETS  
 SE RAMP**

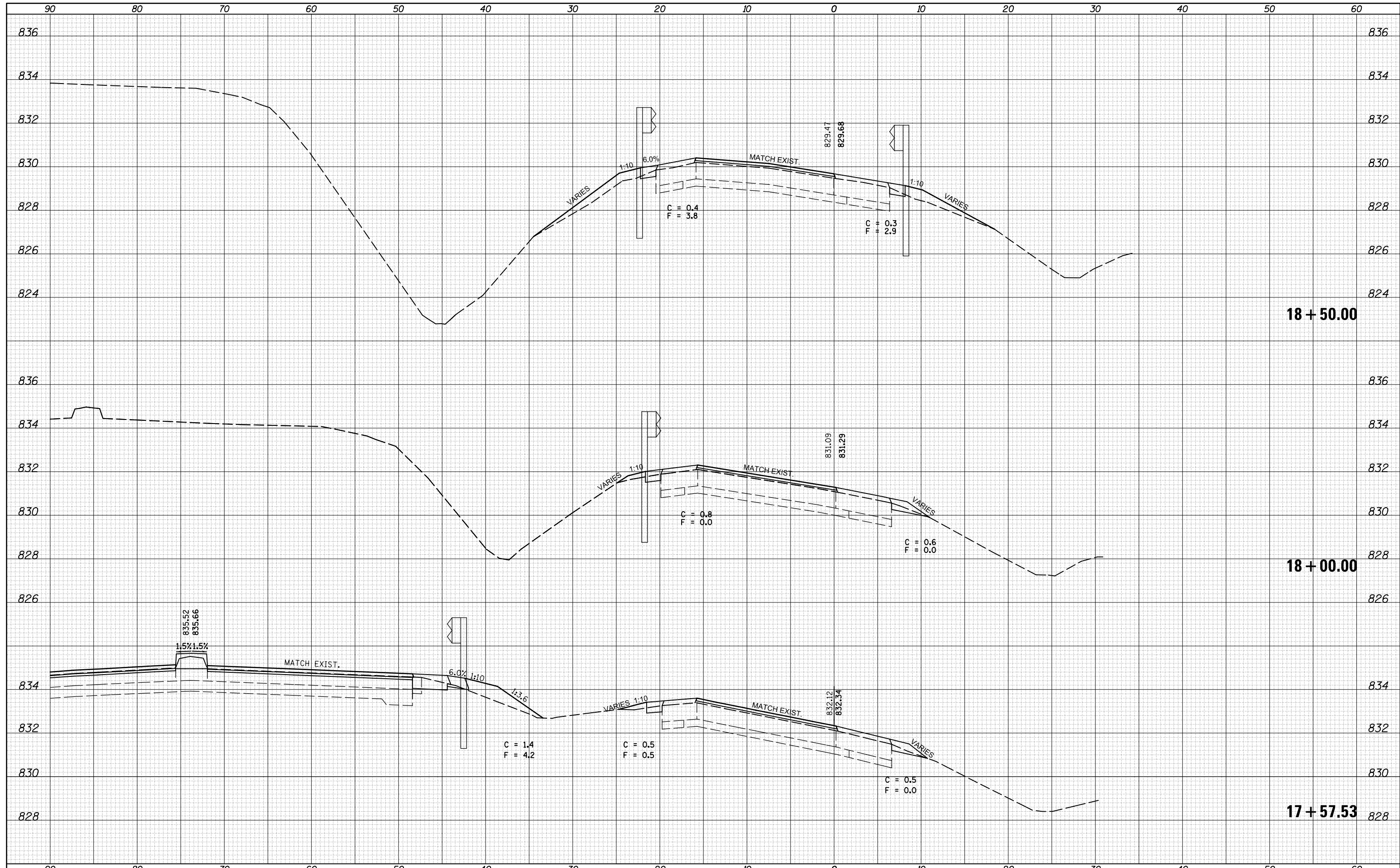
SCALE: SHEET 7 OF 7 SHEETS STA. 17+50.00 TO STA. 17+50.00

F.A.P. RTE.	SECTION	COUNTY	TOTAL SHEETS	SHEET NO.
704	(57-7)RS-1 & 1RS-3	McLean	273	267
CONTRACT NO. 70838				

ILLINOIS FED. AID PROJECT

DATE	
BY	
SURVEYED	
PLOTTED	
TEMPLATE	
AREAS	
CHECKED	
FINAL	
SURVEY	
NOTE BOOK	
NO.	

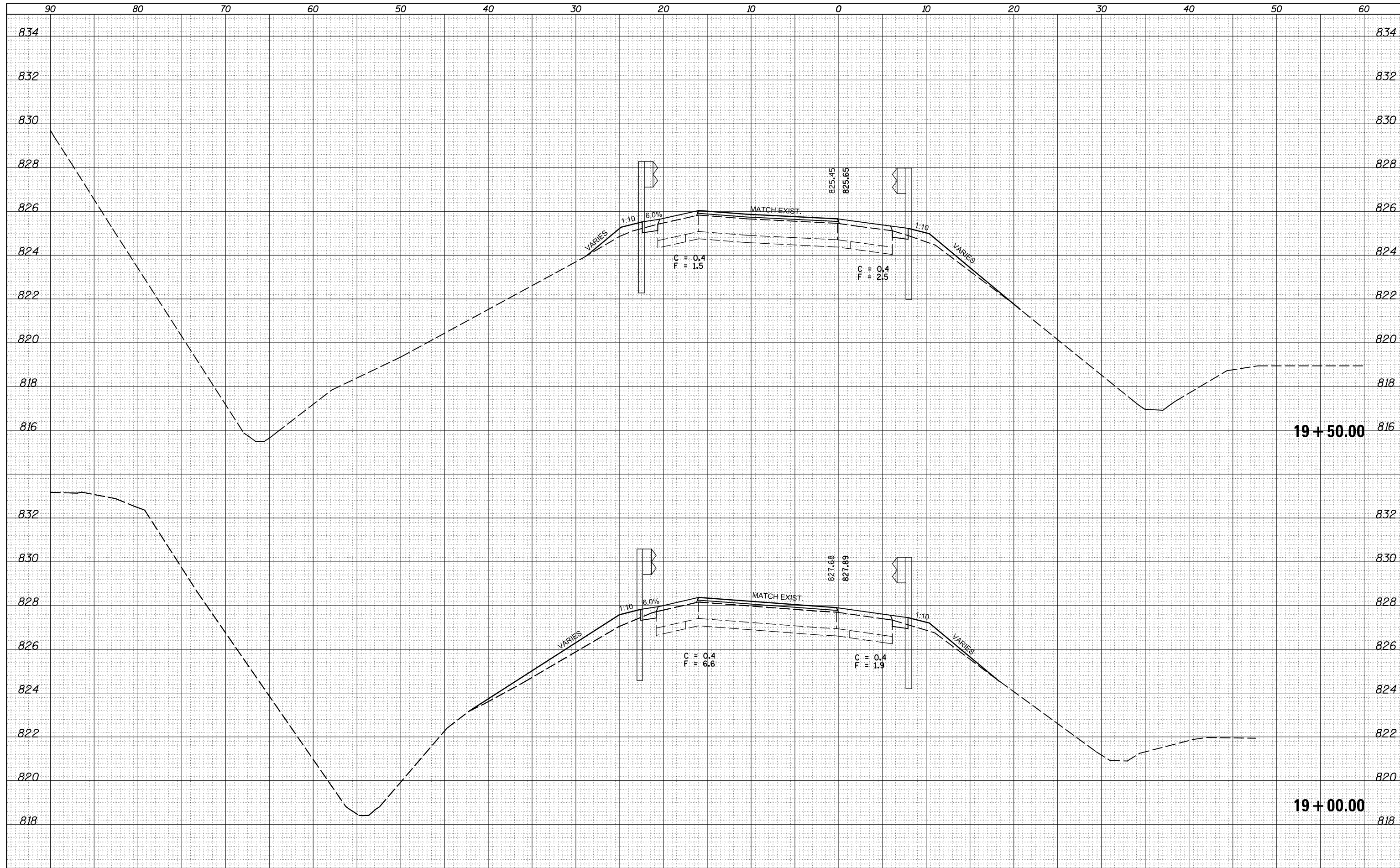
DATE	
BY	
SURVEYED	
PLOTTED	
TEMPLATE	
AREAS	
CHECKED	
ORIGINAL	
SURVEY	
NOTE BOOK	
NO.	



FILE NAME =	USER NAME = dodgems	DESIGNED -	REVISED -	<b>STATE OF ILLINOIS</b> <b>DEPARTMENT OF TRANSPORTATION</b>	<b>CROSS SECTION SHEETS</b> <b>SW RAMP</b>	F.A.P. RTE.	SECTION	COUNTY	TOTAL SHEETS	SHEET NO.	
ca:\pw_work\pwt\dot\dodgems\d0267571\0570838-sh-XS-SW_Ramp.dgn	PLOT SCALE = 10.0000' / in.	DRAWN -	REVISED -			704	(57-7)RS-1 & 1RS-3	McLean	273	268	
*MODELNAME*	PLOT DATE = 6/11/2014	CHECKED -	REVISED -			CONTRACT NO. 70838		ILLINOIS FED. AID PROJECT			
		DATE -	REVISED -			SCALE:	SHEET 1	OF 6	SHEETS	STA. 18+00.00	TO STA. 18+50.00

DATE	
BY	
FINAL SURVEY	SURVEYED
NOTE BOOK	PLOTTED
NO.	TEMPLATE
	AREAS
	CHECKED

DATE	
BY	
ORIGINAL SURVEY	SURVEYED
NOTE BOOK	PLOTTED
NO.	TEMPLATE
	AREAS
	CHECKED



FILE NAME =	USER NAME = dodgems	DESIGNED -	REVISED -
c:\pw_work\pwtodt\dodgems\d0267571\0570838-sh-XS-SW_Ramp.dgn		DRAWN -	REVISED -
		CHECKED -	REVISED -
*MODELNAME*	PLOT DATE = 6/11/2014	DATE -	REVISED -

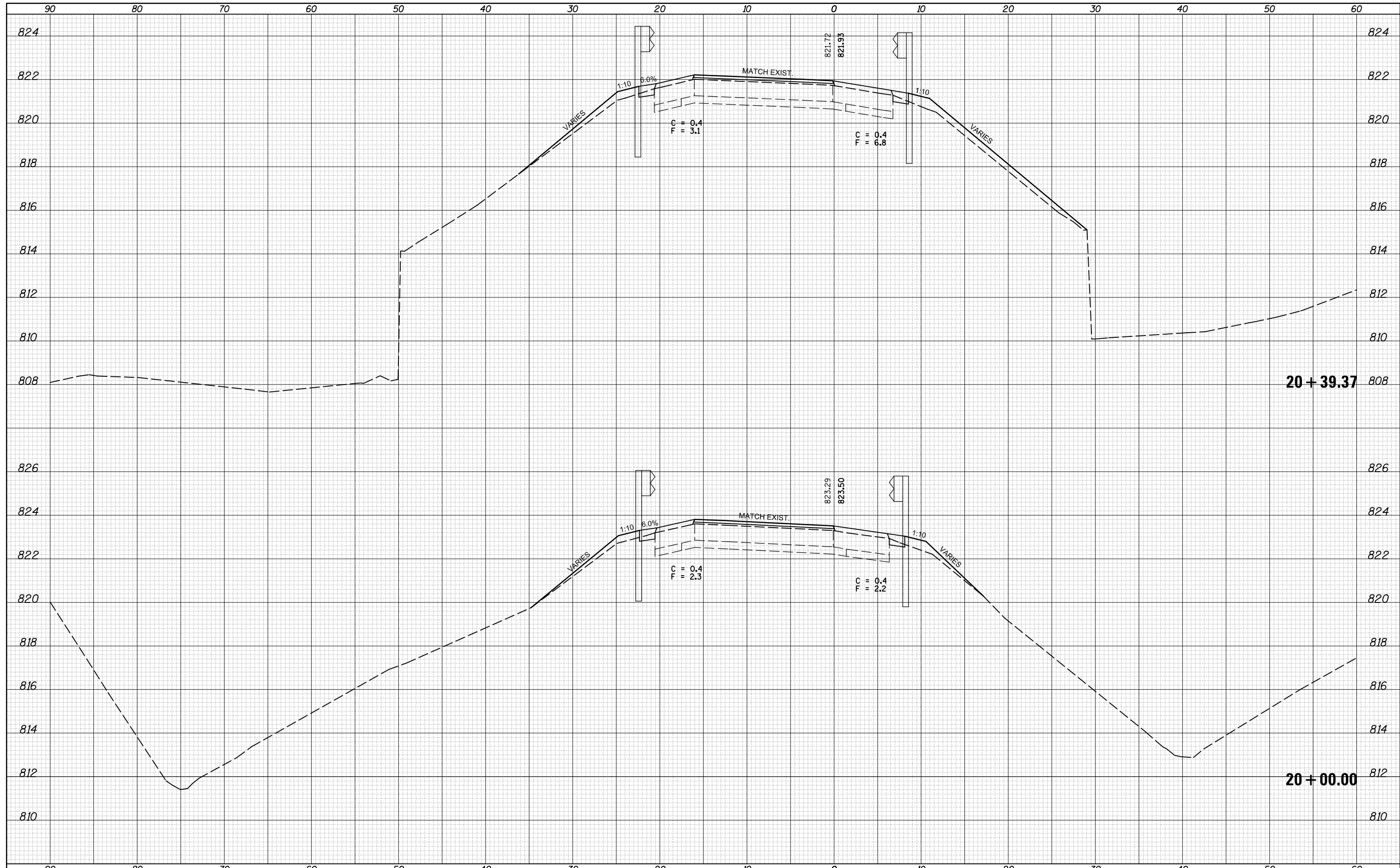
**STATE OF ILLINOIS  
DEPARTMENT OF TRANSPORTATION**

<b>CROSS SECTION SHEETS SW RAMP</b>			
SCALE:	SHEET 2	OF 6	SHEETS
	STA. 19+00.00	TO STA. 19+50.00	

F.A.P. RTE.	SECTION	COUNTY	TOTAL SHEETS	SHEET NO.
704	(57-7)RS-1 & 1RS-3	McLean	273	269
CONTRACT NO. 70838			ILLINOIS FED. AID PROJECT	

DATE	
BY	
FINAL SURVEY NO.	
SURVEYED	
PLOTTED	
TEMPLATE	
NOTE BOOK	
AREAS CHECKED	

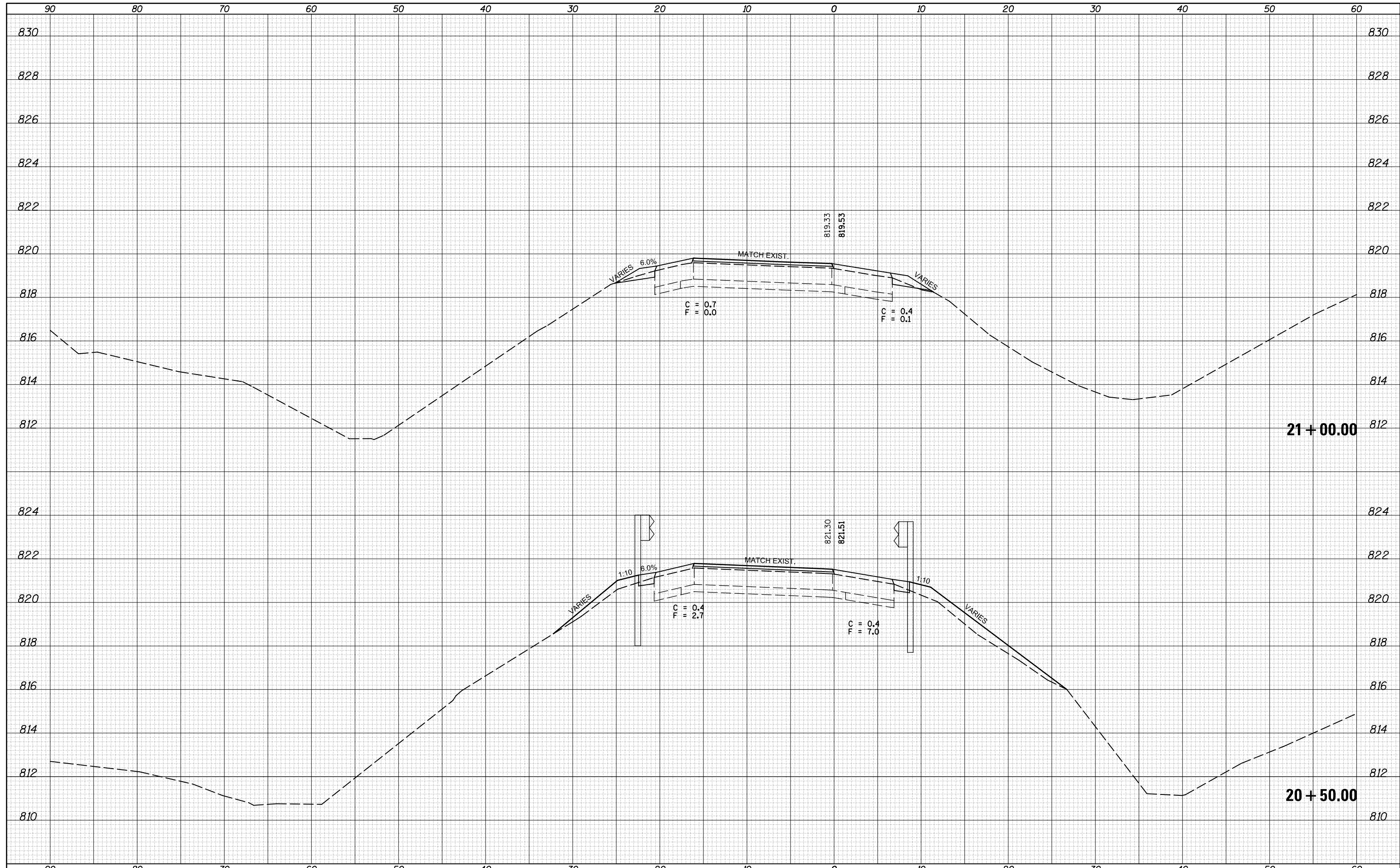
DATE	
BY	
ORIGINAL SURVEY NO.	
SURVEYED	
PLOTTED	
TEMPLATE	
NOTE BOOK	
AREAS CHECKED	



FILE NAME =	USER NAME = dodgems	DESIGNED -	REVISED -	<b>STATE OF ILLINOIS</b> <b>DEPARTMENT OF TRANSPORTATION</b>	<b>CROSS SECTION SHEETS</b> <b>SW RAMP</b>			F.A.P. RTE.	SECTION	COUNTY	TOTAL SHEETS	SHEET NO.
c:\pw_work\pwtodt\dodgems\d0267571\0570838-sh-XS-SW_Ramp.dgn	DRAWN -	REVISED -	704					(57-7)RS-1 & 1RS-3	McLean	273	270	
PLOT SCALE = 10.0000' / in.	CHECKED -	REVISED -	CONTRACT NO. 70838									
*MODELNAME*	DATE -	REVISED -	SCALE:		SHEET 3	OF 6 SHEETS	STA. 20+00.00	TO STA. 20+39.37	ILLINOIS FED. AID PROJECT			

DATE	
BY	
SURVEYED	
PLOTTED	
TEMPLATE	
AREAS CHECKED	
FINAL SURVEY	
NOTE BOOK	
NO.	

DATE	
BY	
SURVEYED	
PLOTTED	
TEMPLATE	
AREAS CHECKED	
ORIGINAL SURVEY	
NOTE BOOK	
NO.	



FILE NAME =	USER NAME = dodgems	DESIGNED -	REVISED -
c:\pw_work\pwtodot\dodgems\d0267571\0570838-sh-XS-SW_Ramp.dgn		DRAWN -	REVISED -
		CHECKED -	REVISED -
*MODELNAME*	PLOT DATE = 6/11/2014	DATE -	REVISED -

**STATE OF ILLINOIS  
DEPARTMENT OF TRANSPORTATION**

**CROSS SECTION SHEETS  
SW RAMP**

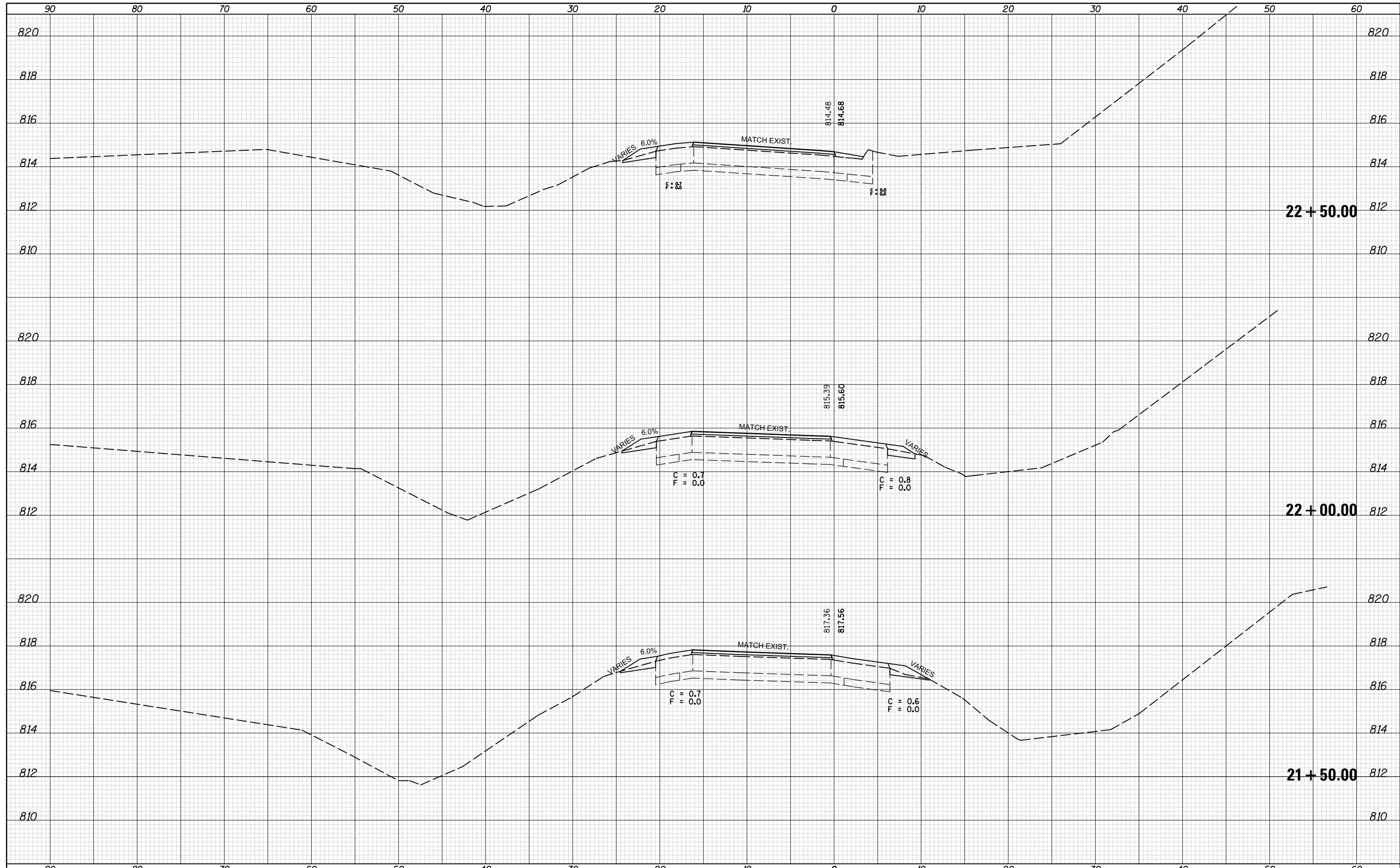
SCALE: SHEET 4 OF 6 SHEETS STA. 20+50.00 TO STA. 21+00.00

F.A.P. RTE.	SECTION	COUNTY	TOTAL SHEETS	SHEET NO.
704	(57-7)RS-1 & 1RS-3	McLean	273	271
CONTRACT NO. 70838				

ILLINOIS FED. AID PROJECT

DATE	
BY	
FINAL SURVEY	SURVEYED
NOTE BOOK	PLOTTED
NO.	TEMPLATE
	AREAS CHECKED

DATE	
BY	
ORIGINAL SURVEY	SURVEYED
NOTE BOOK	PLOTTED
NO.	TEMPLATE
	AREAS CHECKED



FILE NAME =	USER NAME = dodgems	DESIGNED -	REVISED -	<b>STATE OF ILLINOIS DEPARTMENT OF TRANSPORTATION</b>	<b>CROSS SECTION SHEETS SW RAMP</b>			F.A.P. RTE.	SECTION	COUNTY	TOTAL SHEETS	SHEET NO.
c:\pw_work\pwtodt\dodgems\d0267571\0570838-sh	X5-SW_Ramp.dgn	DRAWN -	REVISED -		704	(57-7)RS-1 & 1RS-3	McLean	273	272			
PLOT SCALE = 10.0000' / in.	CHECKED -	REVISED -	SCALE:		SHEET 5	OF 6 SHEETS	STA. 21+50.00	TO STA. 22+50.00	CONTRACT NO. 70838			
*MODELNAME*	DATE -	REVISED -	ILLINOIS FED. AID PROJECT									



DATE	
BY	
FINAL SURVEY	SURVEYED
NOTE BOOK	PLOTTED
NO.	TEMPLATE
	AREAS
	CHECKED

DATE	
BY	
ORIGINAL SURVEY	SURVEYED
NOTE BOOK	PLOTTED
NO.	TEMPLATE
	AREAS
	CHECKED



FILE NAME = c:\pw\_work\p1dot\dodgems\d0267571\0570838-sh-XS-SW\_Ramp.dgn

USER NAME = dodgems  
 DESIGNED -  
 DRAWN -  
 CHECKED -  
 DATE -

REVISIED -  
 REVISIED -  
 REVISIED -  
 REVISIED -

**STATE OF ILLINOIS  
 DEPARTMENT OF TRANSPORTATION**

**CROSS SECTION SHEETS  
 SW RAMP**

SCALE: SHEET 6 OF 6 SHEETS STA. 23+00.00 TO STA. 23+50.00

F.A.P. RTE.	SECTION	COUNTY	TOTAL SHEETS	SHEET NO.
704	(57-7)RS-1 & 1RS-3	McLean	273	273
CONTRACT NO. 70838			ILLINOIS FED. AID PROJECT	