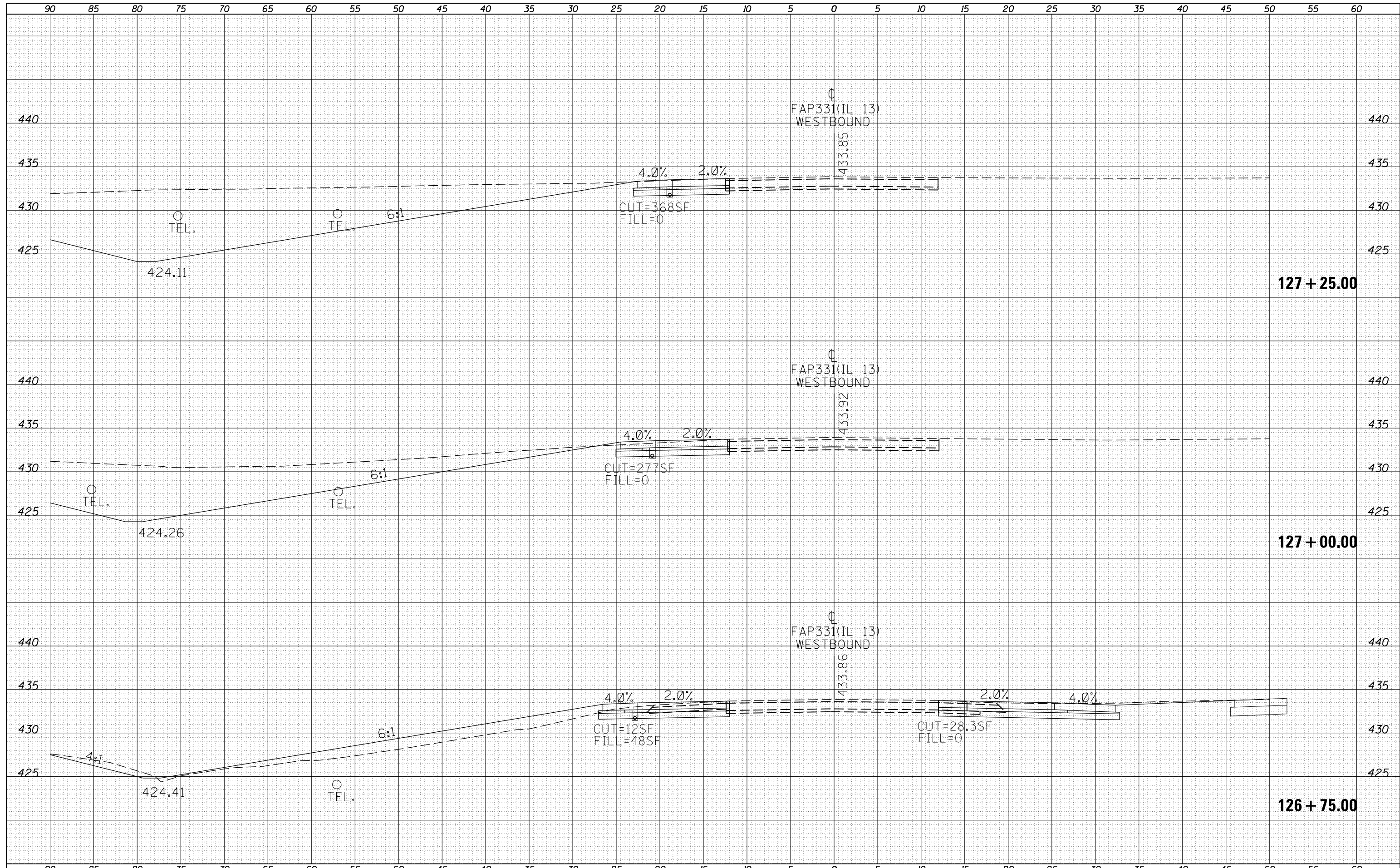


DATE	
BY	
ORIGINAL SURVEY	
SURVEYED	
PLOTTED	
TEMPLATE	
AREAS	
CHECKED	
NO.	

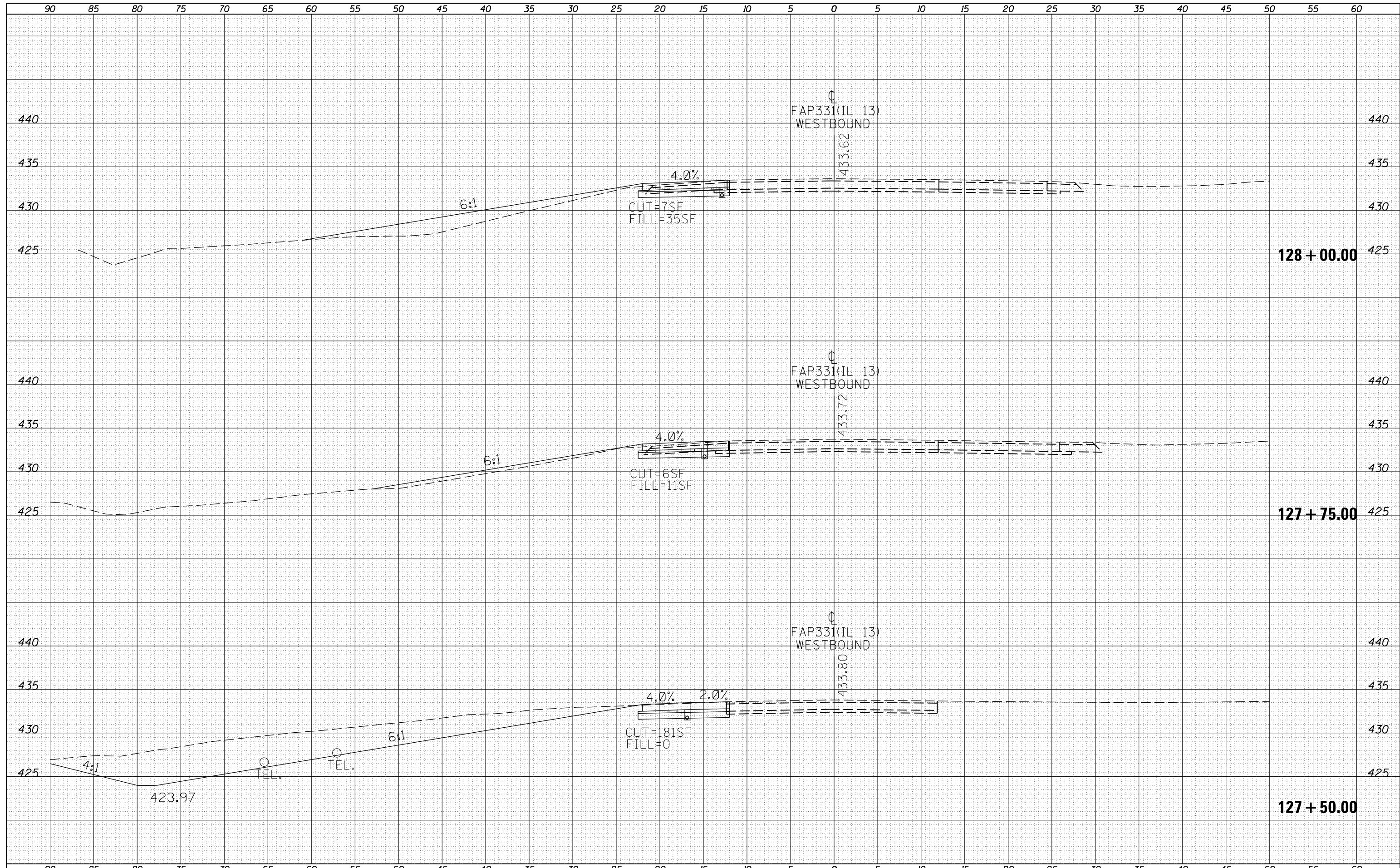
DATE	
BY	
ORIGINAL SURVEY	
SURVEYED	
PLOTTED	
TEMPLATE	
AREAS	
CHECKED	
NO.	



FILE NAME =	USER NAME = greenleesm	DESIGNED -	REVISIED -	STATE OF ILLINOIS DEPARTMENT OF TRANSPORTATION	IL 13WB - CROSS SECTIONS	F.A.P. RTE.	SECTION	COUNTY	TOTAL SHEETS	SHEET NO.	
p:\11084EBIDINTEG\Illinois.gov\PIDOT\Documents\	DOT Offices\District 9\Projects\78449\CAD\	DRAWN	REVISIED			331	6-1(N-1)	WILLIAMSON	154	101	
Default	PLOT SCALE = 10.0000' / in.	CHECKED -	REVISIED			CONTRACT NO. 78449		ILLINOIS FED. AID PROJECT			
	PLOT DATE = 6/24/2016	DATE -	REVISIED			SCALE:	SHEET OF SHEETS	STA. 126+75.00 TO STA. 127+25.00			

DATE	
BY	
ORIGINAL SURVEY	
SURVEYED	
PLOTTED	
TEMPLATE	
AREAS	
CHECKED	
NO.	

DATE	
BY	
ORIGINAL SURVEY	
SURVEYED	
PLOTTED	
TEMPLATE	
AREAS	
CHECKED	
NO.	




FILE NAME =	USER NAME = greenleem	DESIGNED -	REVISIED -	STATE OF ILLINOIS DEPARTMENT OF TRANSPORTATION	IL 13WB - CROSS SECTIONS	F.A.P. RTE.	SECTION	COUNTY	TOTAL SHEETS	SHEET NO.	
Default	DOT Offices\District 9\Projects\78449\CADD\Drawings\sections.dgn	REVISIED -	REVISIED -			331	6-1(N-1)	WILLIAMSON	154	102	
	PLOT SCALE = 10.0000' / in.	CHECKED -	REVISIED -			CONTRACT NO. 78449		ILLINOIS FED. AID PROJECT			
	PLOT DATE = 6/24/2016	DATE -	REVISIED -			SCALE:	SHEET OF SHEETS	STA. 127+50.00 TO STA. 128+00.00			

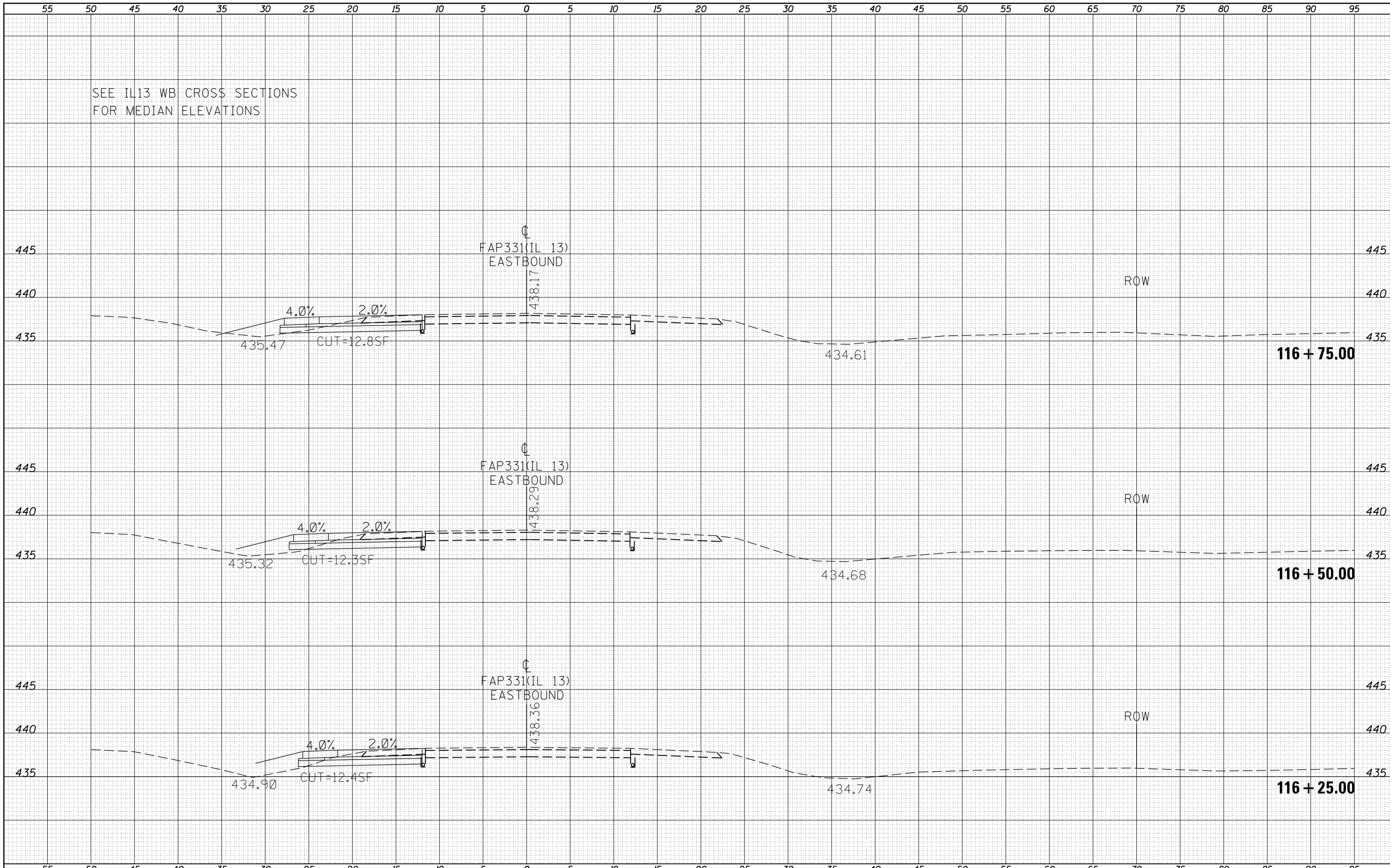
SEE IL13 WB CROSS SECTIONS
FOR MEDIAN ELEVATIONS

DATE	
BY	
FINAL SURVEY	
PLOTTED	
NOTE BOOK	
AREAS CHECKED	
NO.	

DATE	
BY	
ORIGINAL SURVEY	
PLOTTED	
NOTE BOOK	
AREAS CHECKED	
NO.	



FILE NAME =	USER NAME = greenleesm	DESIGNED -	REVISIED -	STATE OF ILLINOIS DEPARTMENT OF TRANSPORTATION	IL 13EB - CROSS SECTIONS	F.A.P. RTE.	SECTION	COUNTY	TOTAL SHEETS	SHEET NO.
						331	6-1(N-1)	WILLIAMSON	154	107
						CONTRACT NO. 78449				
						ILLINOIS FED. AID PROJECT				
				SCALE:	SHEET OF SHEETS	STA. 109+50.00 TO STA. 110+00.00				



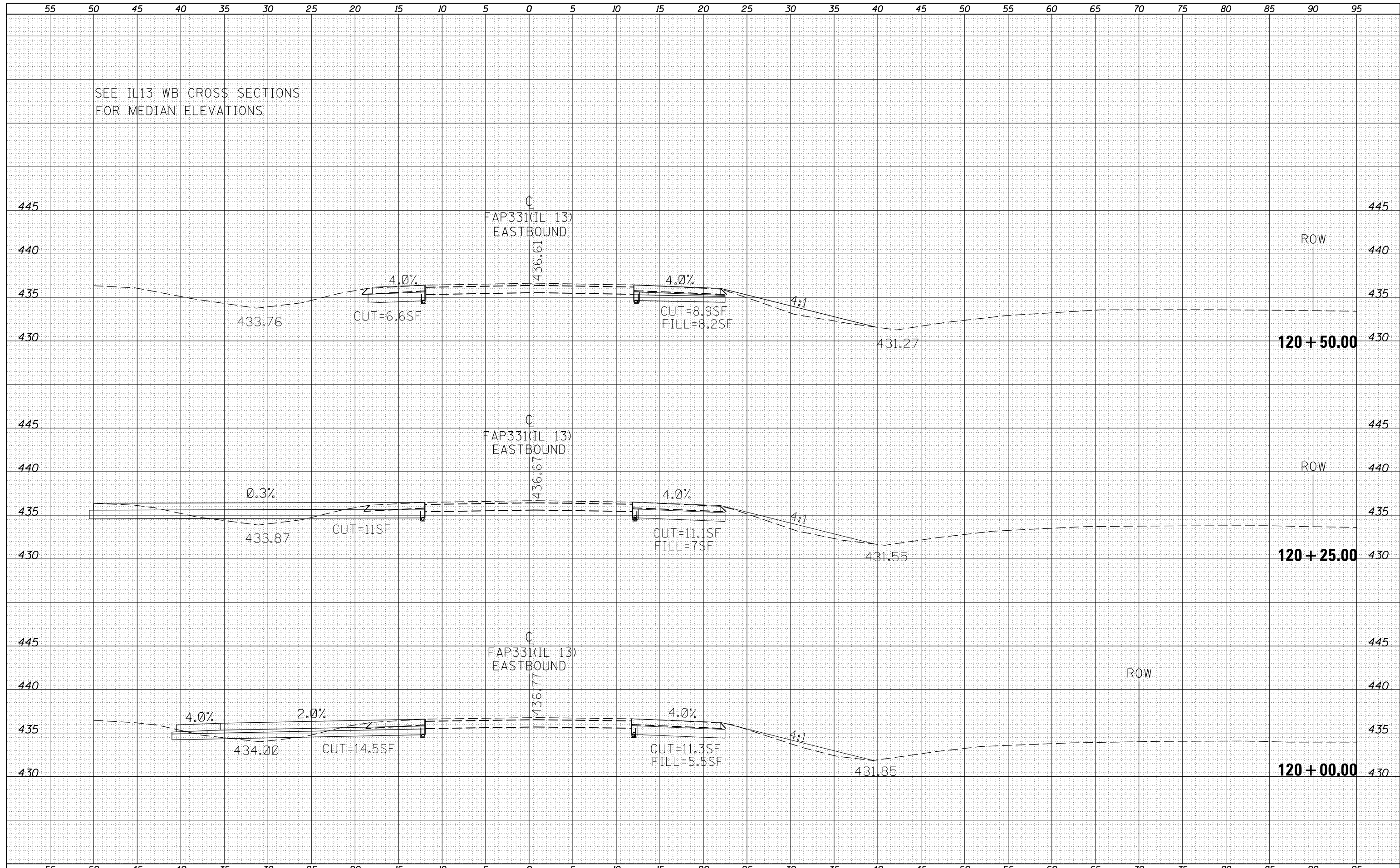
DATE	
BY	
FINAL SURVEY	SURVEYED
NOTE BOOK	PLOTTED
NO.	TEMPLATE
	AREAS
	CHECKED

DATE	
BY	
ORIGINAL SURVEY	SURVEYED
NOTE BOOK	PLOTTED
NO.	TEMPLATE
	AREAS
	CHECKED

FILE NAME =	USER NAME = greenleesm	DESIGNED -	REVISOR -	STATE OF ILLINOIS DEPARTMENT OF TRANSPORTATION		IL 13EB - CROSS SECTIONS		F.A.P. RTE. 331	SECTION 6-1(N-1)	COUNTY WILLIAMSON	TOTAL SHEETS 154	SHEET NO. 116
Default	\\IL084EBIDINTEG.Illinois.gov\PIWIDOT\Documents\DOT Offices\District 9\Projects\78449\CADD\Drawings\sheet\shj-xsections.dgn	CHECKED -	REVISOR -			SCALE:		SHEET	OF	SHEETS	STA. 116+25.00	TO STA. 116+75.00
	PLOT SCALE = 10.0000' / in.	DATE -	REVISOR -								CONTRACT NO. 78449	
	PLOT DATE = 6/24/2016							ILLINOIS FED. AID PROJECT				

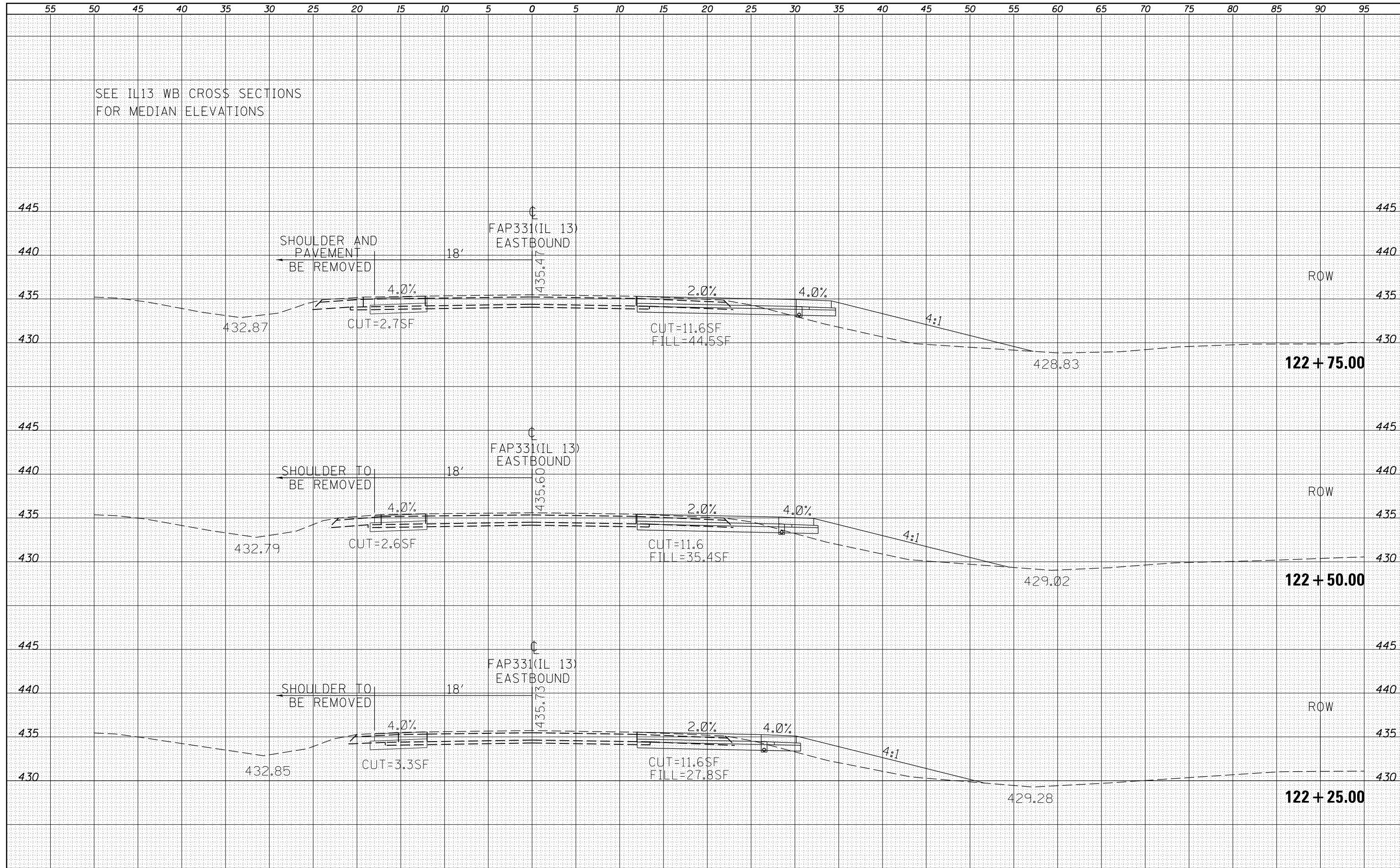
DATE	
BY	
FINISHED SURVEY	
PLOTTED	
TEMPLATE	
NOTE BOOK	
AREAS CHECKED	
NO.	

DATE	
BY	
ORIGINAL SURVEY	
PLOTTED	
TEMPLATE	
NOTE BOOK	
AREAS CHECKED	
NO.	



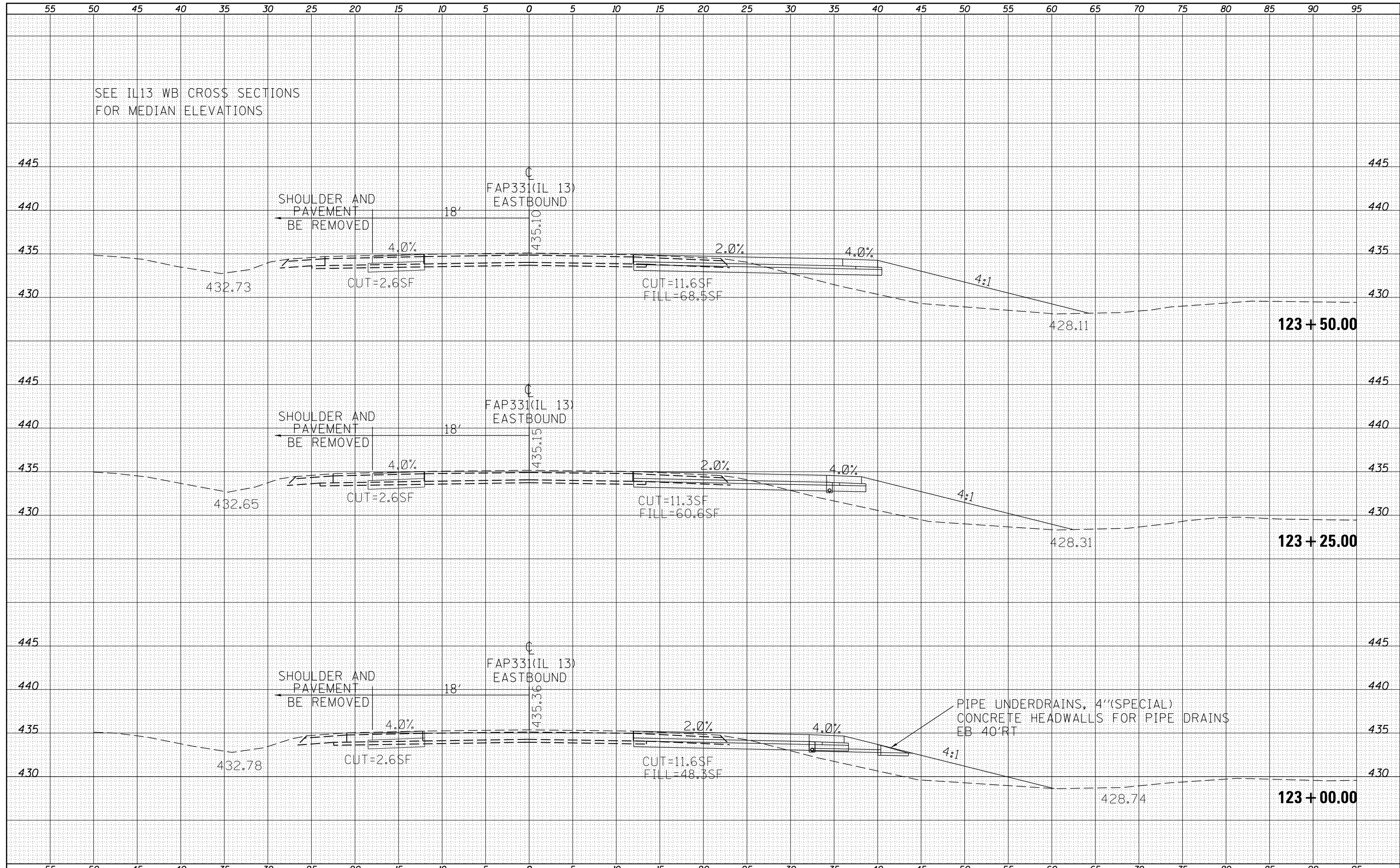
BY	DATE

BY	DATE



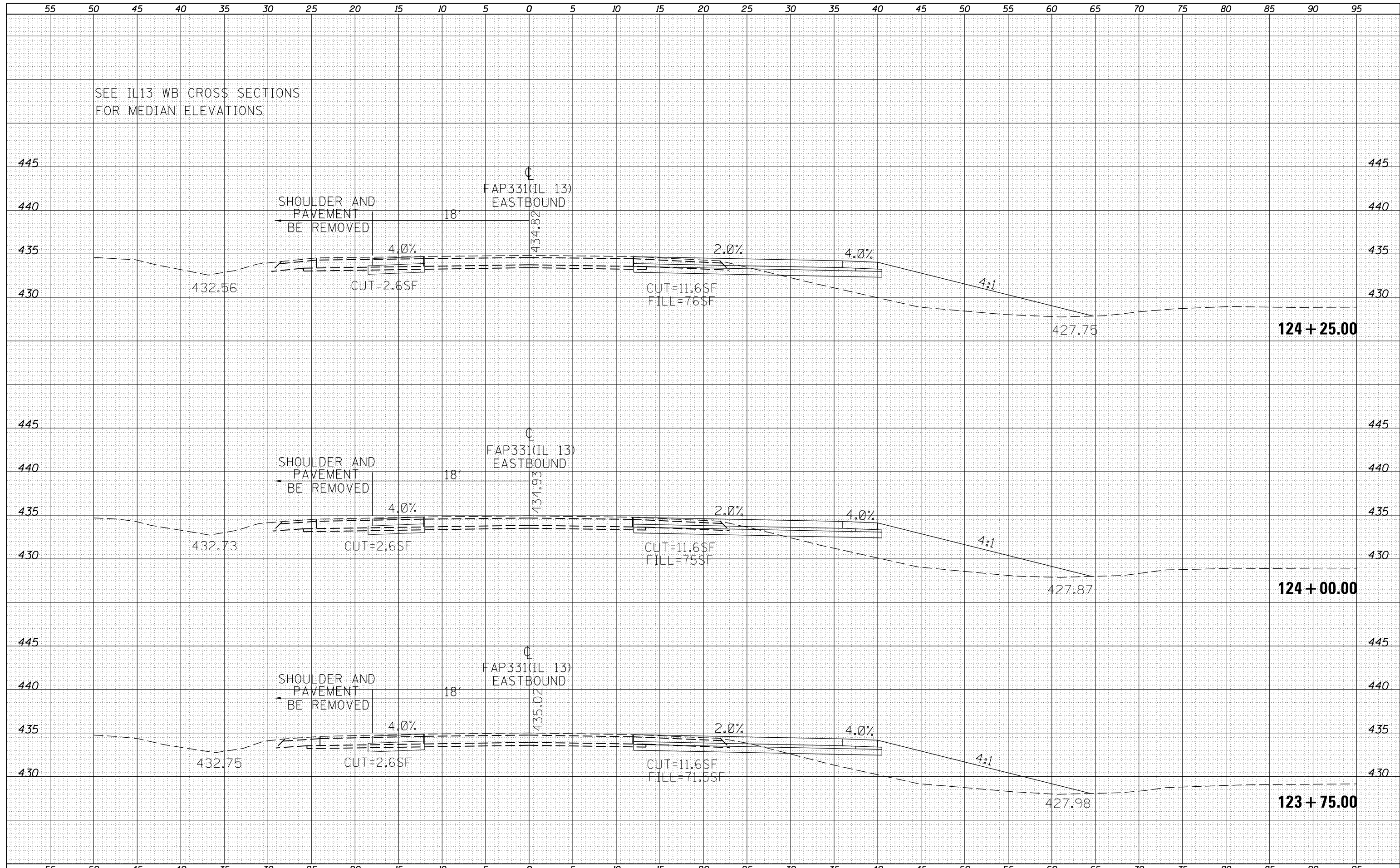
DATE	
BY	
FINAL SURVEY	
PLOTTED	
NOTE BOOK	
AREAS CHECKED	
NO.	

DATE	
BY	
ORIGINAL SURVEY	
PLOTTED	
NOTE BOOK	
AREAS CHECKED	
NO.	



DATE	
BY	
SURVEYED	
PLOTTED	
TEMPLATE	
AREAS CHECKED	
NO.	

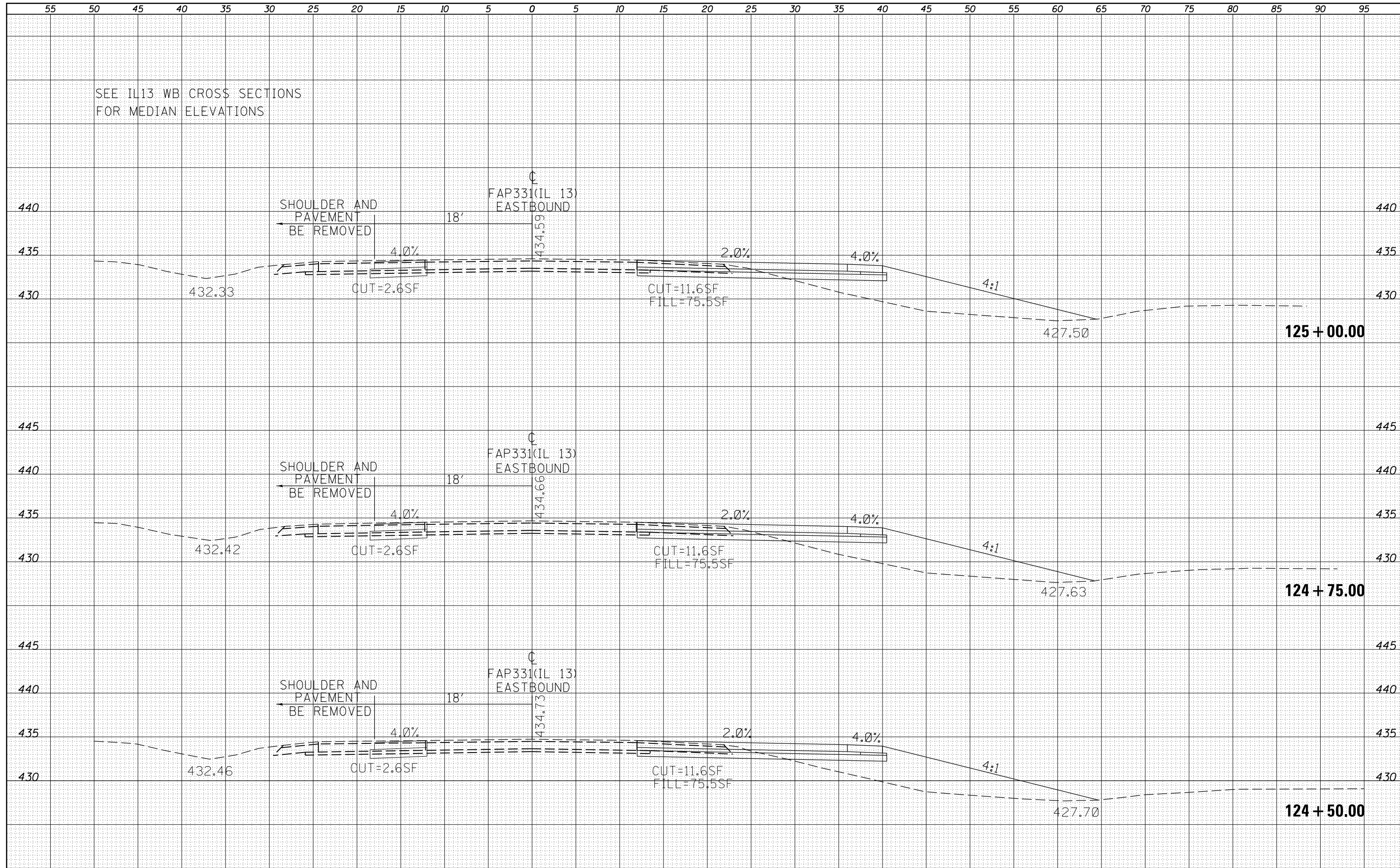
DATE	
BY	
SURVEYED	
PLOTTED	
TEMPLATE	
AREAS CHECKED	
NO.	



FILE NAME =	USER NAME = greenleesm	DESIGNED -	REVISED -	STATE OF ILLINOIS DEPARTMENT OF TRANSPORTATION	IL 13EB - CROSS SECTIONS	F.A.P. RTE.	SECTION	COUNTY	TOTAL SHEETS	SHEET NO.
						331	6-1(N-1)	WILLIAMSON	154	126
						CONTRACT NO. 78449				
						ILLINOIS FED. AID PROJECT				
PLOT SCALE = 10.0000" / in.	CHECKED -	REVISIED -	REVISIED -	SCALE:	SHEET	OF	SHEETS	STA. 123+75.00	TO STA. 124+25.00	
PLOT DATE = 6/24/2016	DATE -	REVISIED -	REVISIED -							

DATE	
BY	
SURVEYED	
PLOTTED	
TEMPLATE	
AREAS	
CHECKED	
NO.	

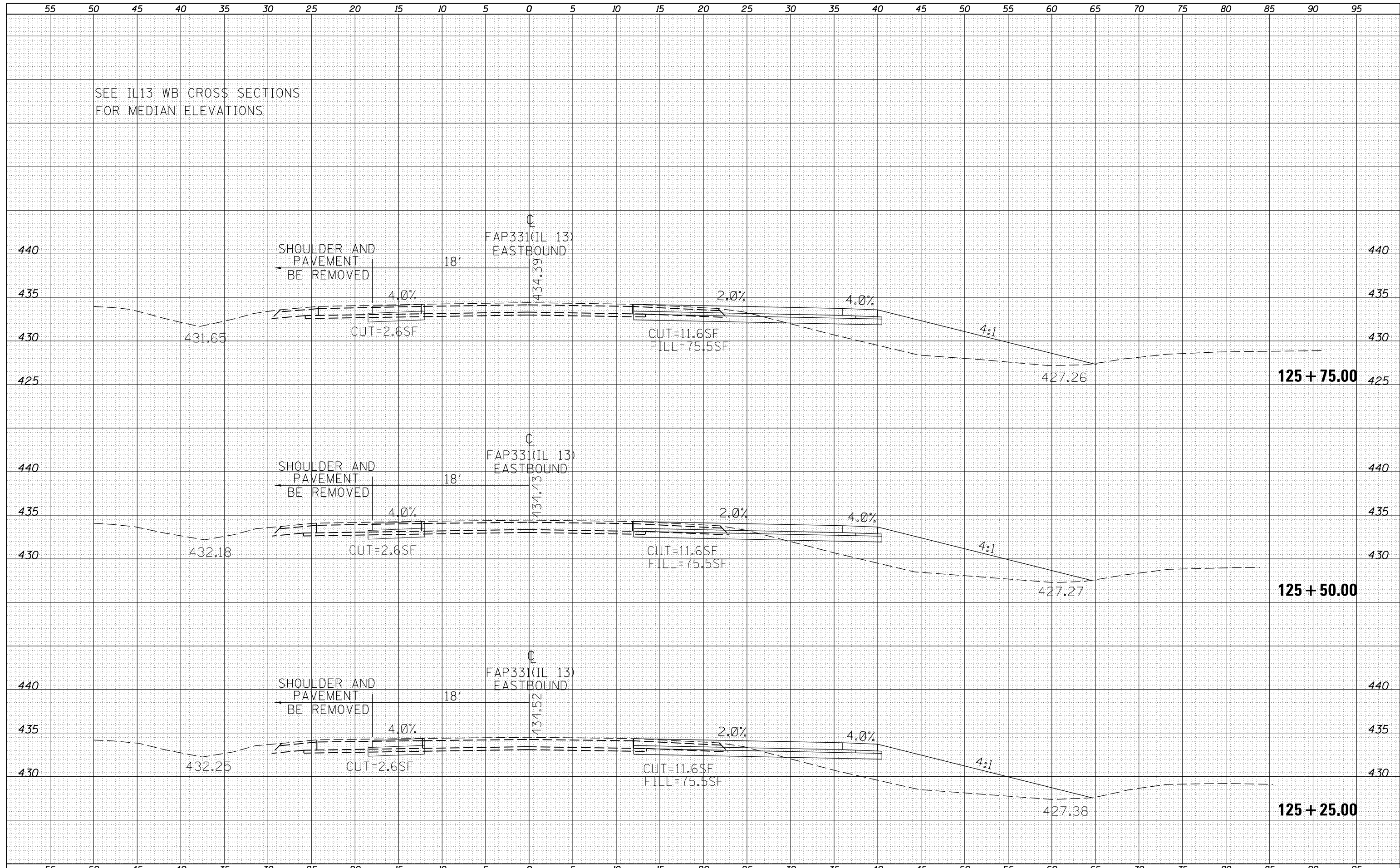
DATE	
BY	
SURVEYED	
PLOTTED	
TEMPLATE	
AREAS	
CHECKED	
NO.	



FILE NAME =	USER NAME = greenleesm	DESIGNED -	REVISED -	STATE OF ILLINOIS DEPARTMENT OF TRANSPORTATION	IL 13EB - CROSS SECTIONS	F.A.P. RTE.	SECTION	COUNTY	TOTAL SHEETS	SHEET NO.	
						331	6-1(N-1)	WILLIAMSON	154	127	
						CONTRACT NO. 78449		ILLINOIS FED. AID PROJECT			
						SCALE:	SHEET	OF	SHEETS	STA. 124+50.00	TO STA. 125+00.00


DATE	
BY	
SURVEYED	
PLOTTED	
TEMPLATE	
AREAS	
CHECKED	
NO.	

DATE	
BY	
SURVEYED	
PLOTTED	
TEMPLATE	
AREAS	
CHECKED	
NO.	



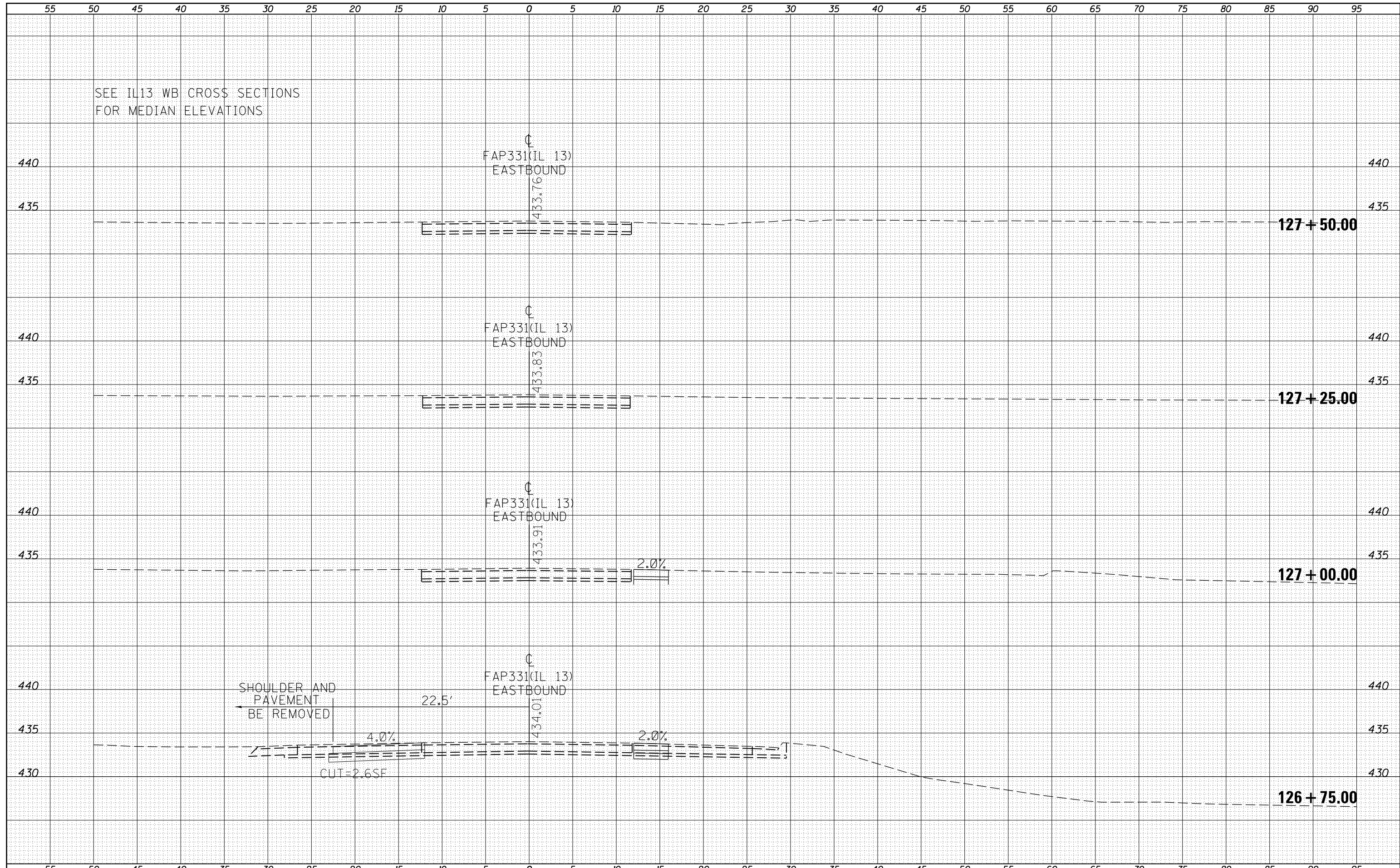
DATE	
BY	
FINISHED SURVEY	
PLOTTED TEMPLATE	
NOTE BOOK	
AREAS CHECKED	
NO.	

DATE	
BY	
ORIGINAL SURVEY	
PLOTTED TEMPLATE	
NOTE BOOK	
AREAS CHECKED	
NO.	



DATE	
BY	
SURVEYED	
PLOTTED	
TEMPLATE	
AREAS	
CHECKED	
FINAL SURVEY	
NOTE BOOK	
NO.	

DATE	
BY	
SURVEYED	
PLOTTED	
TEMPLATE	
AREAS	
CHECKED	
ORIGINAL SURVEY	
NOTE BOOK	
NO.	

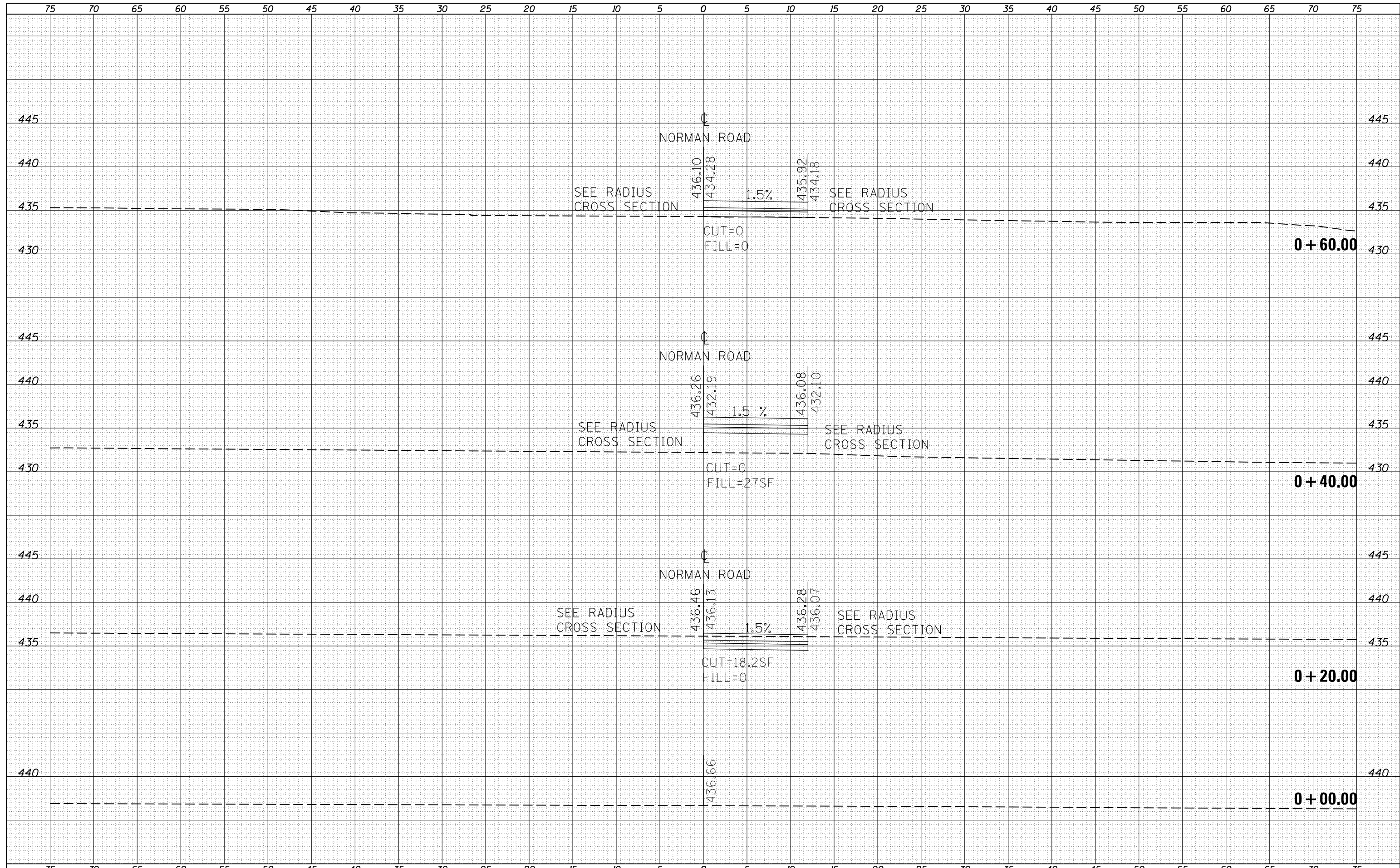


SEE IL13 WB CROSS SECTIONS FOR MEDIAN ELEVATIONS

FILE NAME =	USER NAME = greenleesm	DESIGNED -	REVISED -	STATE OF ILLINOIS DEPARTMENT OF TRANSPORTATION	IL 13EB - CROSS SECTIONS	F.A.P. RTE.	SECTION	COUNTY	TOTAL SHEETS	SHEET NO.
p:\IL084EBIDINTEG\Illinois.gov\PWIDOT\Documents\IDOT Offices\District 9\Projects\78449\CADD\DRAWN\sheet\shjtj-xsections.dgn		REVISOR -	REVISOR -			331	6-1(N-1)	WILLIAMSON	154	130
PLOT SCALE = 10.0000' / in.	CHECKED -	REVISOR -	REVISOR -			CONTRACT NO. 78449		ILLINOIS FED. AID PROJECT		
Default	DATE -	REVISOR -	REVISOR -			SCALE:	SHEET OF SHEETS	STA. 126+75.00 TO STA. 127+50.00		

DATE	
BY	
FINAL SURVEY	
SURVEYED	
NOTE BOOK	
NO.	
PLOTTED	
TEMPLATE	
AREAS	
CHECKED	

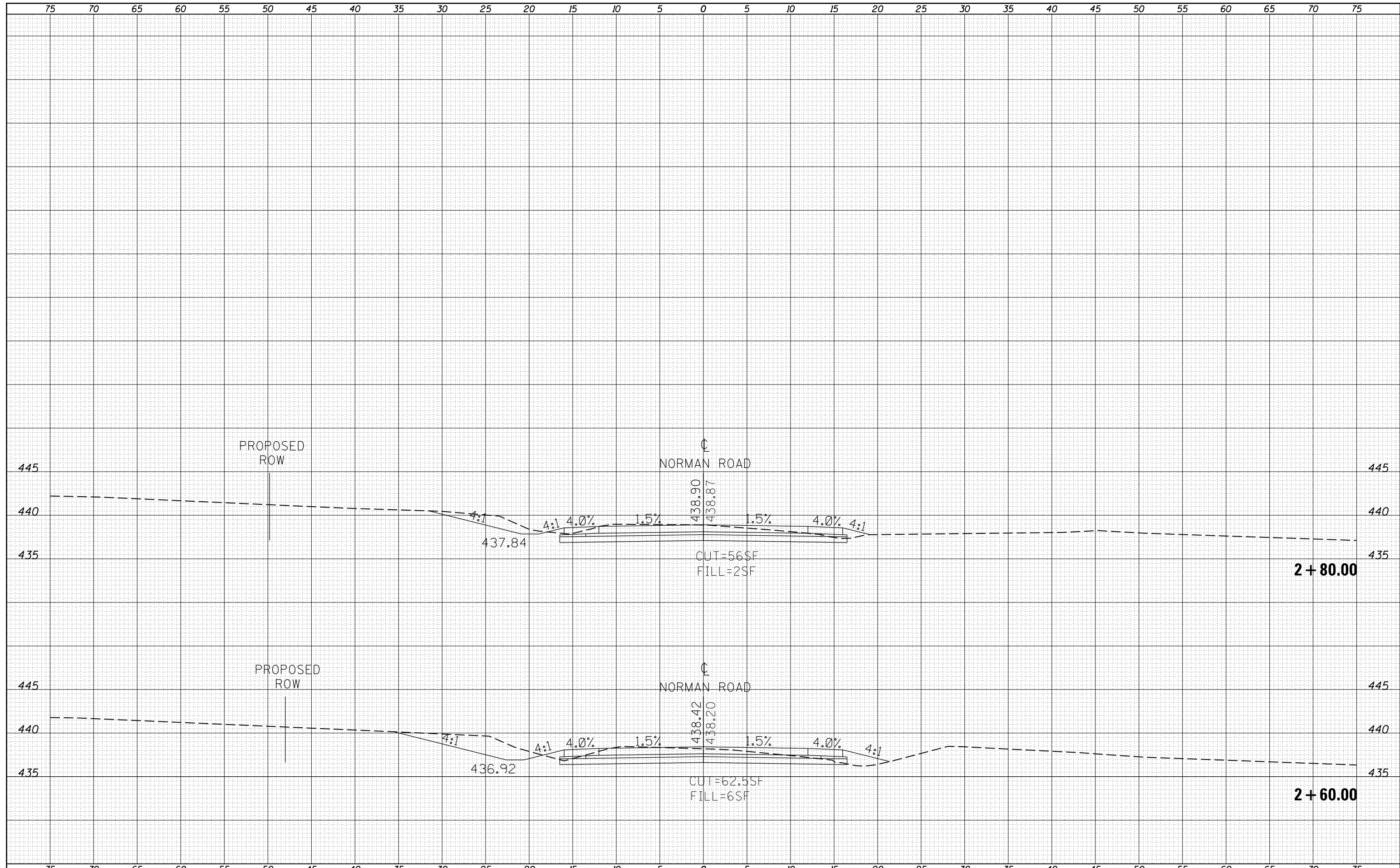
DATE	
BY	
ORIGINAL SURVEY	
SURVEYED	
NOTE BOOK	
NO.	
PLOTTED	
TEMPLATE	
AREAS	
CHECKED	



FILE NAME =	USER NAME = greenleesm	DESIGNED -	REVISIED -	STATE OF ILLINOIS DEPARTMENT OF TRANSPORTATION	NORMAN ROAD - CROSS SECTIONS			F.A.P. RTE.	SECTION	COUNTY	TOTAL SHEETS	SHEET NO.
Default	DOT Offices\District 9\Projects\78449\CADD\Drawings\sheet\shj-xsections.dgn	CHECKED -	REVISIED -		331	6-1(N-1)	WILLIAMSON	154	131			
	PLOT SCALE = 10.0000' / in.	DATE -	REVISIED -		CONTRACT NO. 78449			ILLINOIS FED. AID PROJECT				
	PLOT DATE = 6/24/2016				SCALE:	SHEET	OF	SHEETS	STA. +00.00	TO STA. +60.00		

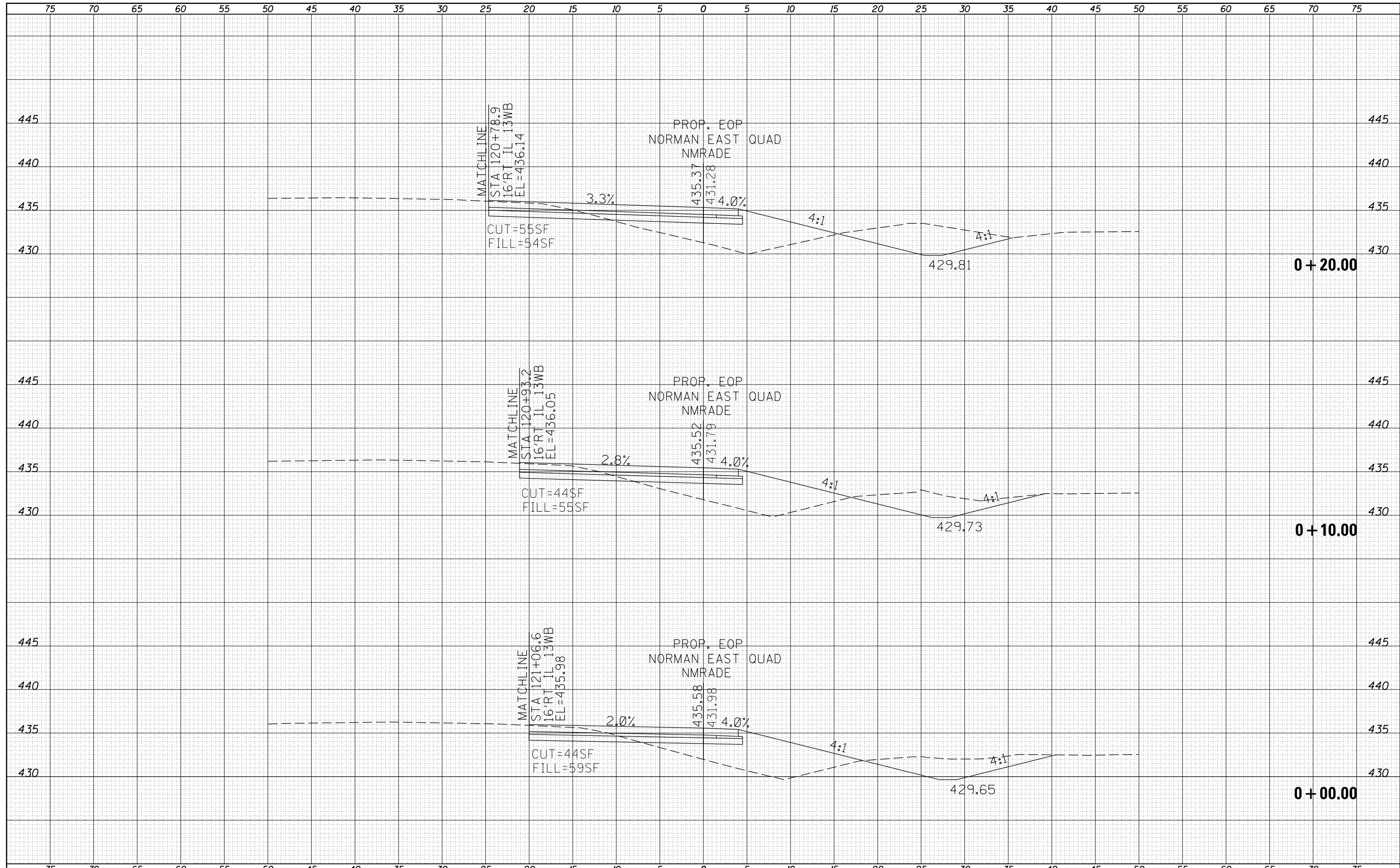
BY	DATE
FINAL SURVEY	SURVEYED
NOTE BOOK	PLOTTED
NO.	TEMPLATE
	AREAS
	CHECKED

BY	DATE
ORIGINAL SURVEY	SURVEYED
NOTE BOOK	PLOTTED
NO.	TEMPLATE
	AREAS
	CHECKED



DATE	
BY	
ORIGINAL SURVEY	
SURVEYED	
PLOTTED	
TEMPLATE	
AREAS	
CHECKED	
NO.	

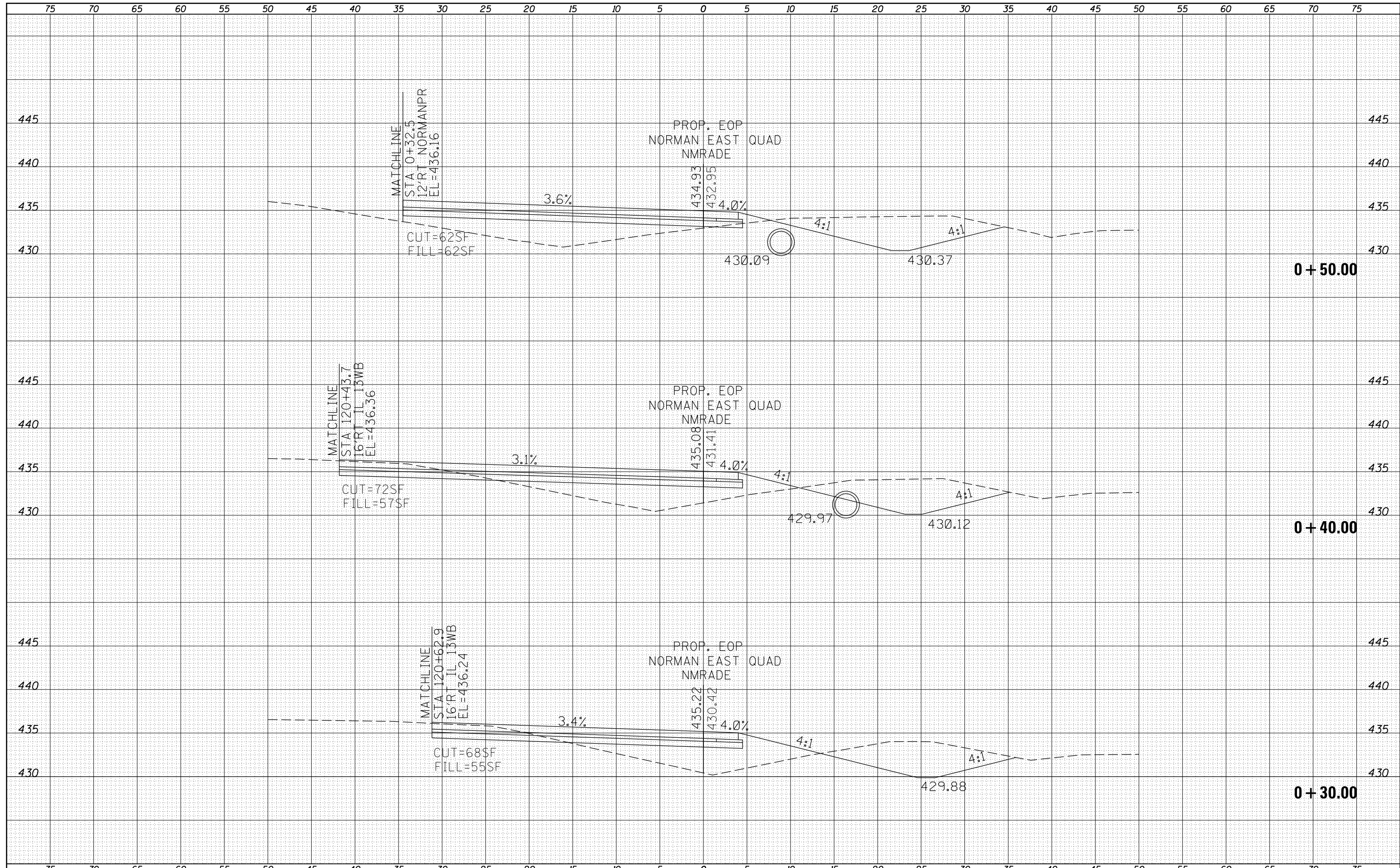
DATE	
BY	
ORIGINAL SURVEY	
SURVEYED	
PLOTTED	
TEMPLATE	
AREAS	
CHECKED	
NO.	



FILE NAME =	USER NAME = greenleesm	DESIGNED -	REVISIED -	STATE OF ILLINOIS DEPARTMENT OF TRANSPORTATION	NORMAN EAST QUAD - CROSS SECTIONS	F.A.P. RFE.	SECTION	COUNTY	TOTAL SHEETS	SHEET NO.
p:\11084EBIDINTEG\Illinois.gov\PIDOT\Documents\DOT Offices\District 9\Projects\78449\CADD\Drawings\sections\sections.dgn	PLLOT SCALE = 10.0000' / in.	CHECKED -	REVISIED -			331	6-1(N-1)	WILLIAMSON	154	136
Default	PLLOT DATE = 6/24/2016	DATE -	REVISIED -			SCALE: SHEET OF SHEETS STA. +00.00 TO STA. +20.00		CONTRACT NO. 78449		
						ILLINOIS FED. AID PROJECT				

DATE	
BY	
FINAL SURVEY	SURVEYED
NOTE BOOK	PLOTTED
NO.	TEMPLATE
	AREAS
	CHECKED

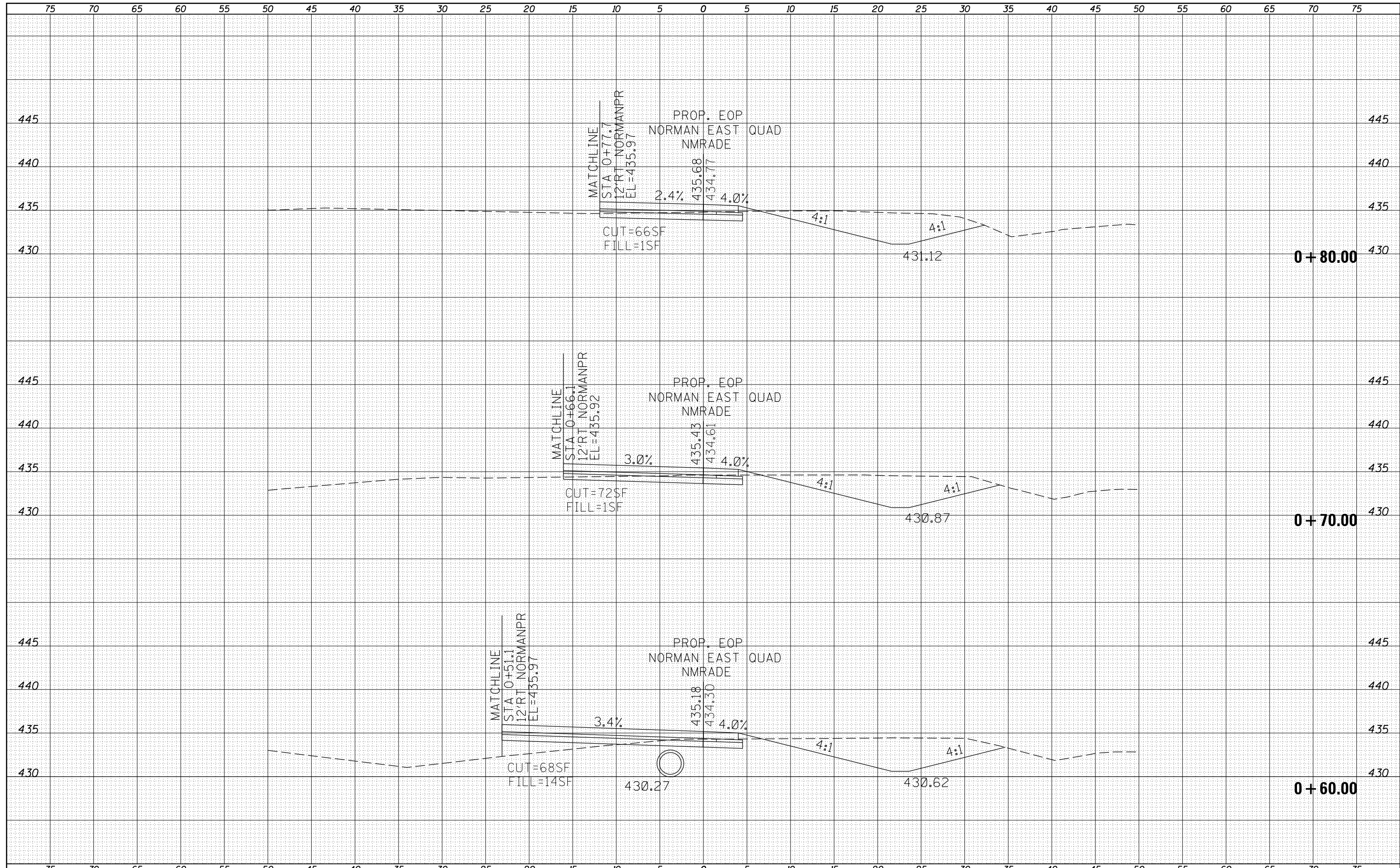
DATE	
BY	
ORIGINAL SURVEY	SURVEYED
NOTE BOOK	PLOTTED
NO.	TEMPLATE
	AREAS
	CHECKED



FILE NAME =	USER NAME = greenleesm	DESIGNED -	REVISED -	STATE OF ILLINOIS DEPARTMENT OF TRANSPORTATION	NORMAN EAST QUAD - CROSS SECTIONS	F.A.P. R.T.E.	SECTION	COUNTY	TOTAL SHEETS	SHEET NO.
p:\1\084EBIDINTEG\Illinois.gov\PIDOT\Documents\IDOT Offices\District 9\Projects\78449\CADD\Drawings\sections\sjtj-xsections.dgn		REVISOR -	REVISED -			331	6-1(N-1)	WILLIAMSON	154	137
PLOT SCALE = 10.0000 "/td> <td></td> <td>CHECKED -</td> <td>REVISED -</td> <td colspan="5">CONTRACT NO. 78449</td>		CHECKED -	REVISED -			CONTRACT NO. 78449				
Default		DATE -	REVISED -			SCALE:	SHEET	OF	SHEETS	STA. +30.00

DATE	
BY	
FINAL SURVEY	SURVEYED
NOTE BOOK	PLOTTED
NO.	TEMPLATE
	AREAS
	CHECKED

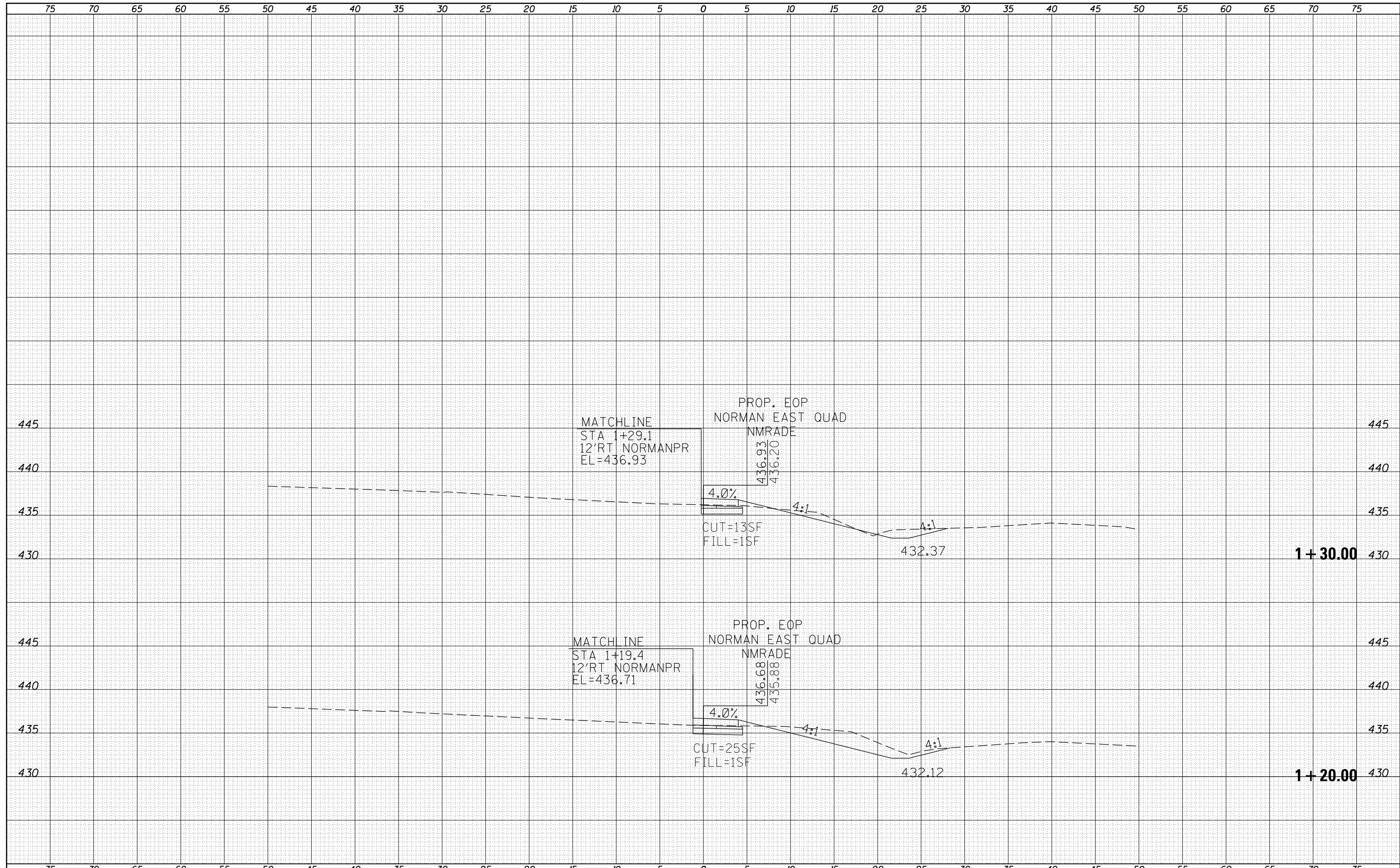
DATE	
BY	
ORIGINAL SURVEY	SURVEYED
NOTE BOOK	PLOTTED
NO.	TEMPLATE
	AREAS
	CHECKED



FILE NAME =	USER NAME = greenleesm	DESIGNED -	REVISIED -	STATE OF ILLINOIS DEPARTMENT OF TRANSPORTATION	NORMAN EAST QUAD - CROSS SECTIONS		F.A.P. RFE.	SECTION	COUNTY	TOTAL SHEETS	SHEET NO.
p:\1\084EBIDINTEG\Illinois.gov\PIDOT\Documents\DOT Offices\District 9\Projects\78449\CADD\Drawings\sections\sections.dgn		REVISIED -	REVISIED -		331	6-1(N-1)	WILLIAMSON	154	138		
PLOT SCALE = 10.0000' / in.	CHECKED -	REVISIED -	REVISIED -		CONTRACT NO. 78449						
Default	DATE -	REVISIED -	REVISIED -		SCALE:	SHEET OF SHEETS	STA. +60.00 TO STA. +80.00	ILLINOIS FED. AID PROJECT			

DATE	
BY	
FINAL SURVEY	SURVEYED
NOTE BOOK	PLOTTED
NO.	TEMPLATE
	AREAS
	CHECKED

DATE	
BY	
ORIGINAL SURVEY	SURVEYED
NOTE BOOK	PLOTTED
NO.	TEMPLATE
	AREAS
	CHECKED

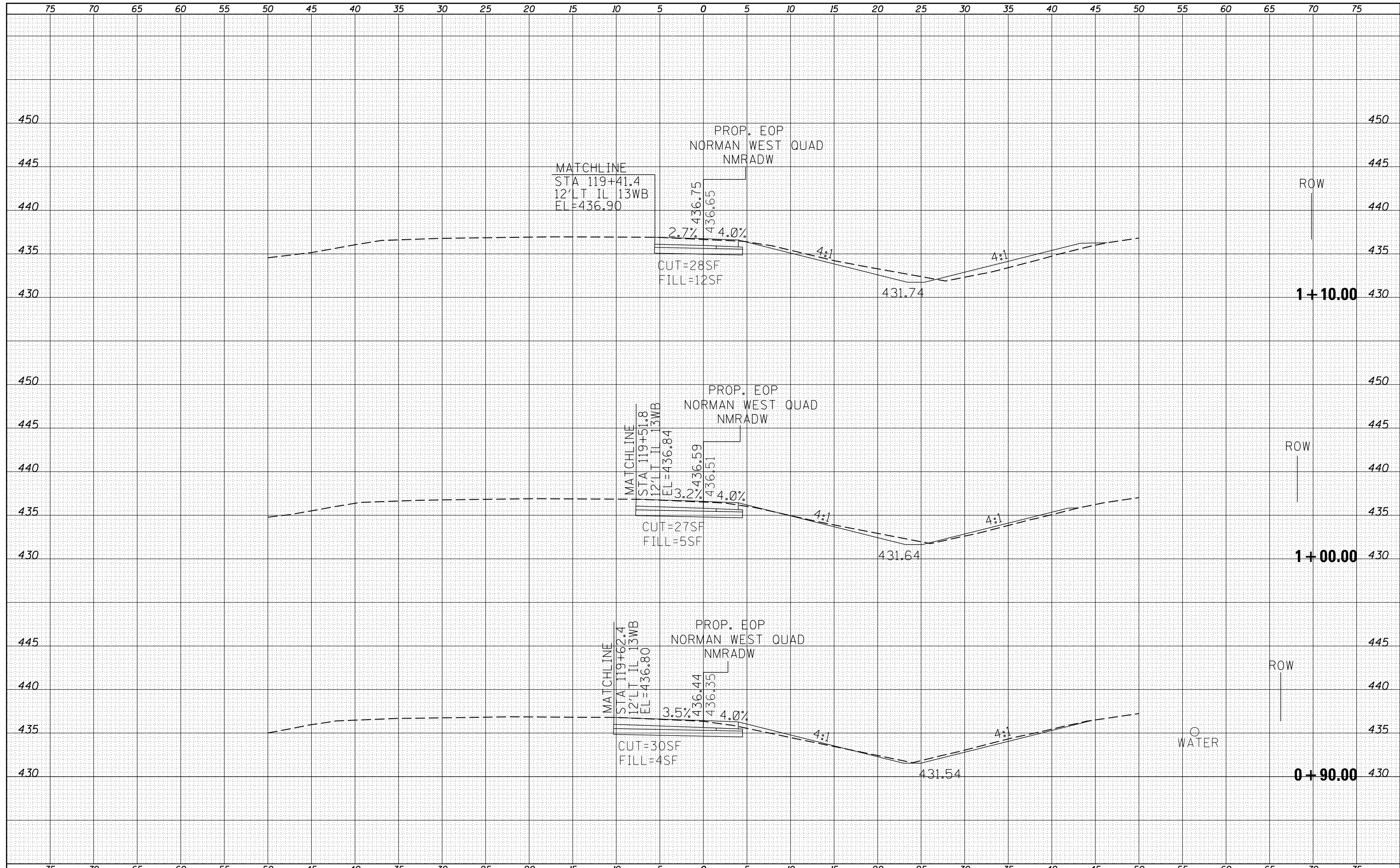


**STATE OF ILLINOIS
DEPARTMENT OF TRANSPORTATION**

NORMAN EAST QUAD - CROSS SECTIONS

DATE	
BY	
ORIGINAL SURVEY	
SURVEYED	
PLOTTED	
TEMPLATE	
AREAS	
CHECKED	
NO.	

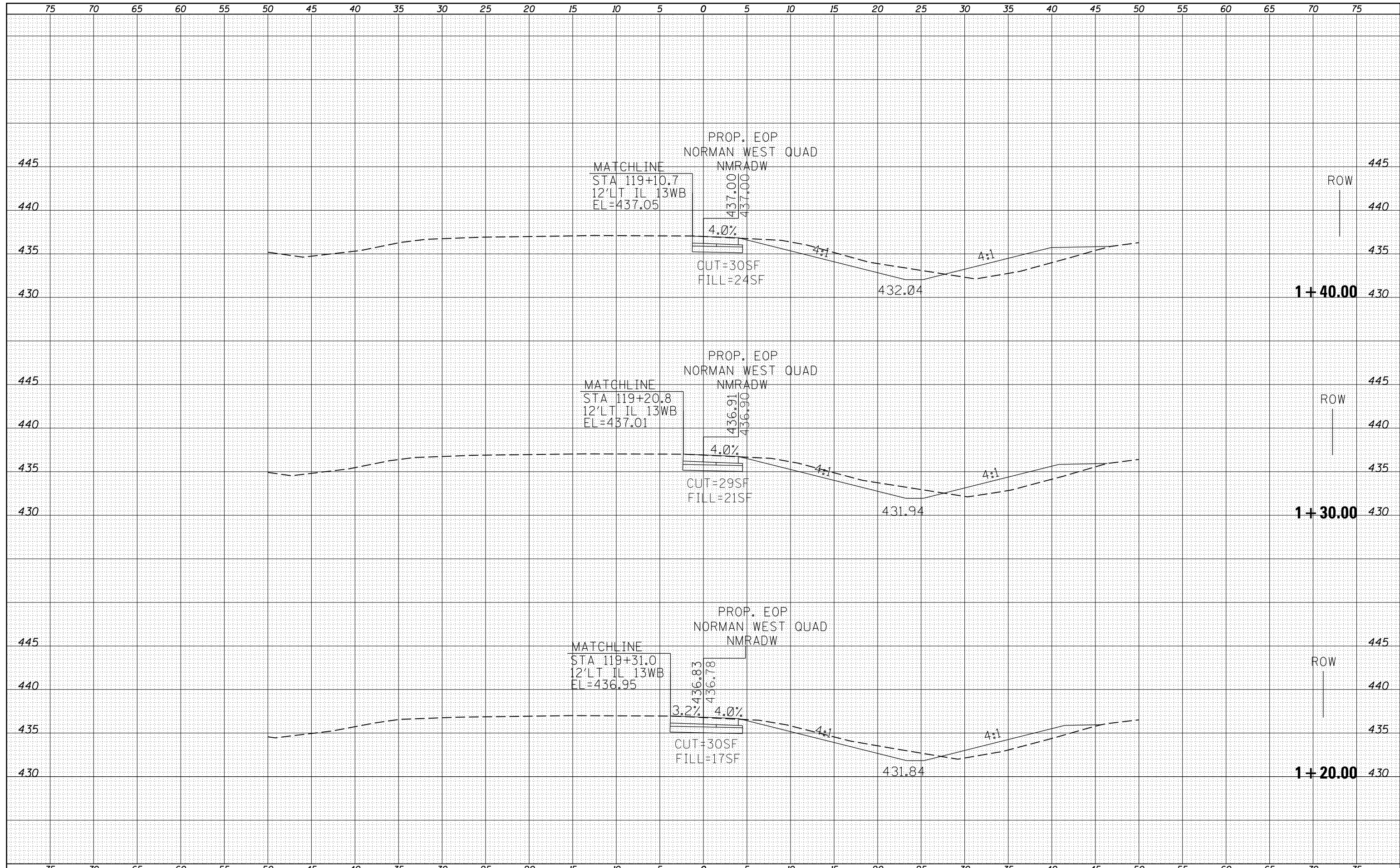
DATE	
BY	
ORIGINAL SURVEY	
SURVEYED	
PLOTTED	
TEMPLATE	
AREAS	
CHECKED	
NO.	



FILE NAME =	USER NAME = greenleesm	DESIGNED -	REVISIED -	STATE OF ILLINOIS DEPARTMENT OF TRANSPORTATION	NORMANWEST QUAD - CROSS SECTIONS		F.A.P. RFE.	SECTION	COUNTY	TOTAL SHEETS	SHEET NO.
p:\il\084EBIDINTEG\illinois.gov\PIDOT\Documents\IDOT Offices\District 9\Projects\78449\CADD\Drawings\sections\sections.dgn		REVISIED -	REVISIED -		331	6-1(N-1)	WILLIAMSON	154	144		
PLOT SCALE = 10.0000 "/td> <td></td> <td>CHECKED -</td> <td>REVISIED -</td> <td colspan="2">SCALE:</td> <td colspan="2">SHEET OF SHEETS</td> <td>STA. +90.00 TO STA. 1+10.00</td> <td>CONTRACT NO. 78449</td>		CHECKED -	REVISIED -		SCALE:		SHEET OF SHEETS		STA. +90.00 TO STA. 1+10.00	CONTRACT NO. 78449	
Default		DATE -	REVISIED -						ILLINOIS FED. AID PROJECT		

DATE	
BY	
FINAL SURVEY	
SURVEYED	
PLOTTED	
TEMPLATE	
NOTE BOOK	
AREAS CHECKED	
NO.	

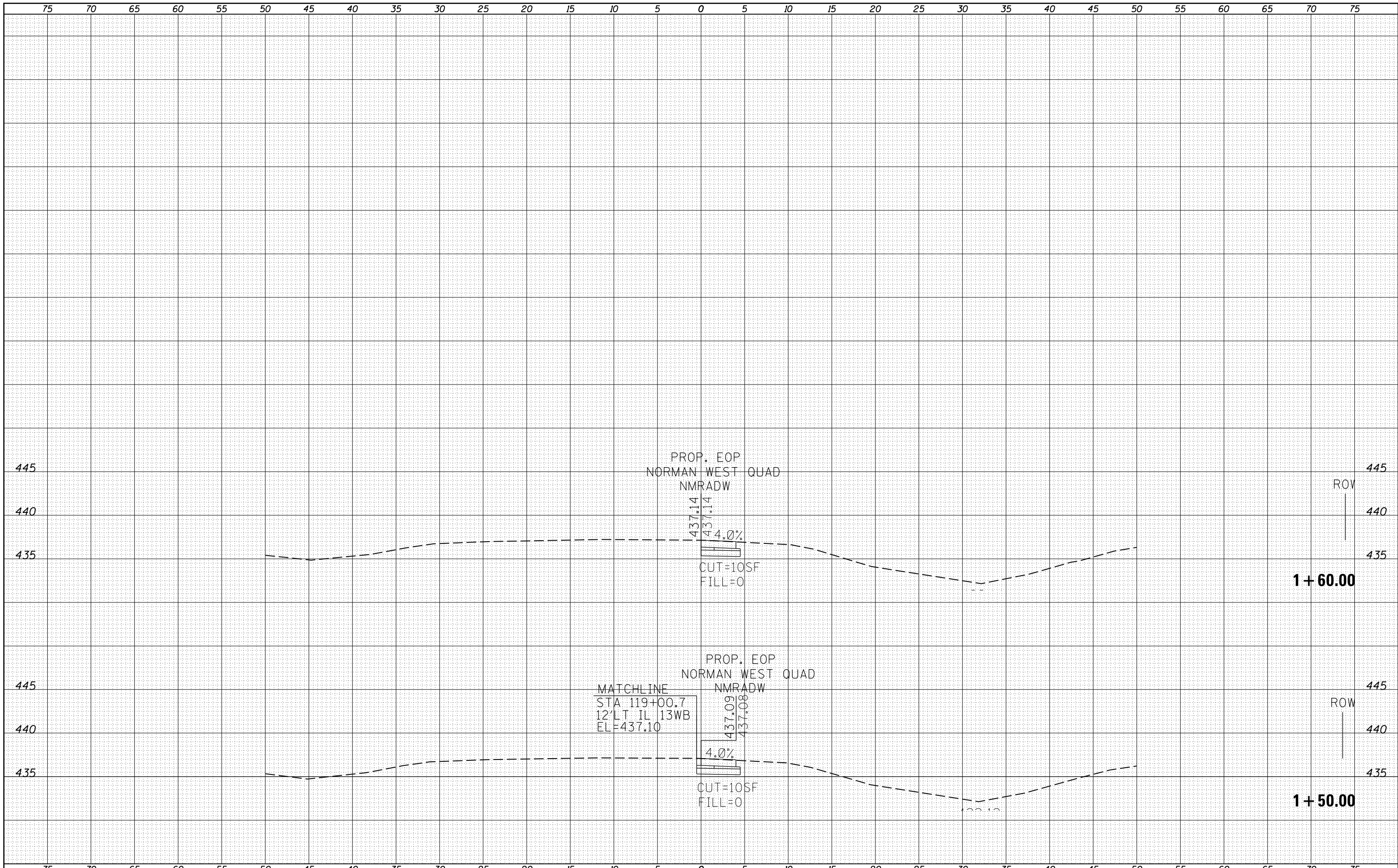
DATE	
BY	
ORIGINAL SURVEY	
SURVEYED	
PLOTTED	
TEMPLATE	
NOTE BOOK	
AREAS CHECKED	
NO.	



FILE NAME =	USER NAME = greenleesm	DESIGNED -	REVISIED -	STATE OF ILLINOIS DEPARTMENT OF TRANSPORTATION	NORMANWEST QUAD - CROSS SECTIONS		F.A.P. RFE.	SECTION	COUNTY	TOTAL SHEETS	SHEET NO.
p:\1\IL084EBIDINTEG.illinois.gov\PIDOT\Documents\IDOT Offices\District 9\Projects\78449\CADD\Drawings\sheet\shjtj-xsections.dgn		DRAWN	REVISIED -		331	6-1(N-1)	WILLIAMSON	154	145		
PLOT SCALE = 10.0000 "/td> <td>CHECKED -</td> <td>REVISIED -</td> <td></td> <td colspan="3">CONTRACT NO. 78449</td>	CHECKED -	REVISIED -			CONTRACT NO. 78449						
Default	DATE -	REVISIED -			ILLINOIS FED. AID PROJECT						
	PLOT DATE = 6/24/2016	DATE -	REVISIED -	SCALE:	SHEET	OF	SHEETS	STA. 1+20.00	TO	STA. 1+40.00	

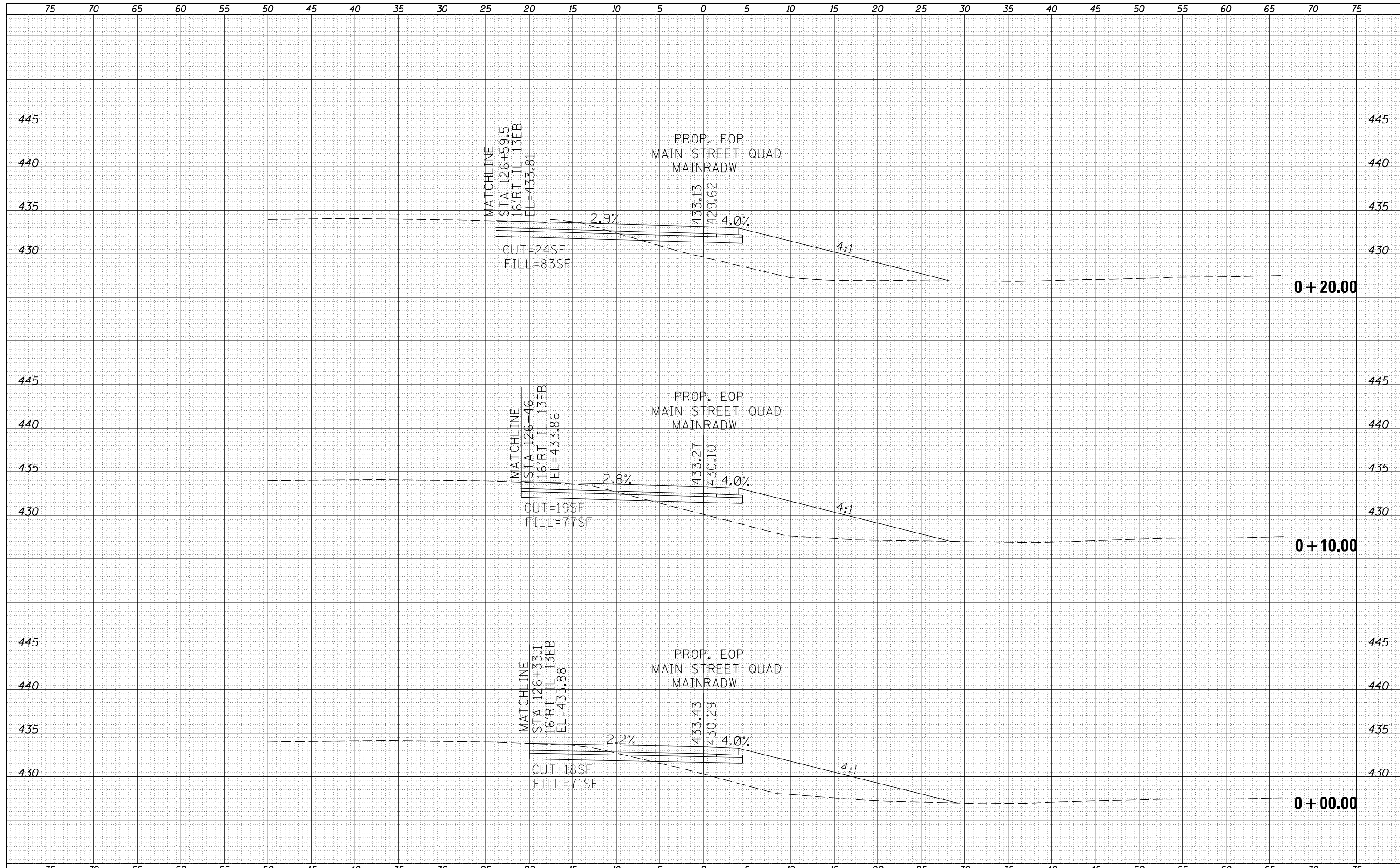
DATE	
BY	
FINAL SURVEY	
NO.:	
SURVEYED	
PLOTTED	
TEMPLATE	
AREAS	
CHECKED	

DATE	
BY	
ORIGINAL SURVEY	
NO.:	
SURVEYED	
PLOTTED	
TEMPLATE	
AREAS	
CHECKED	



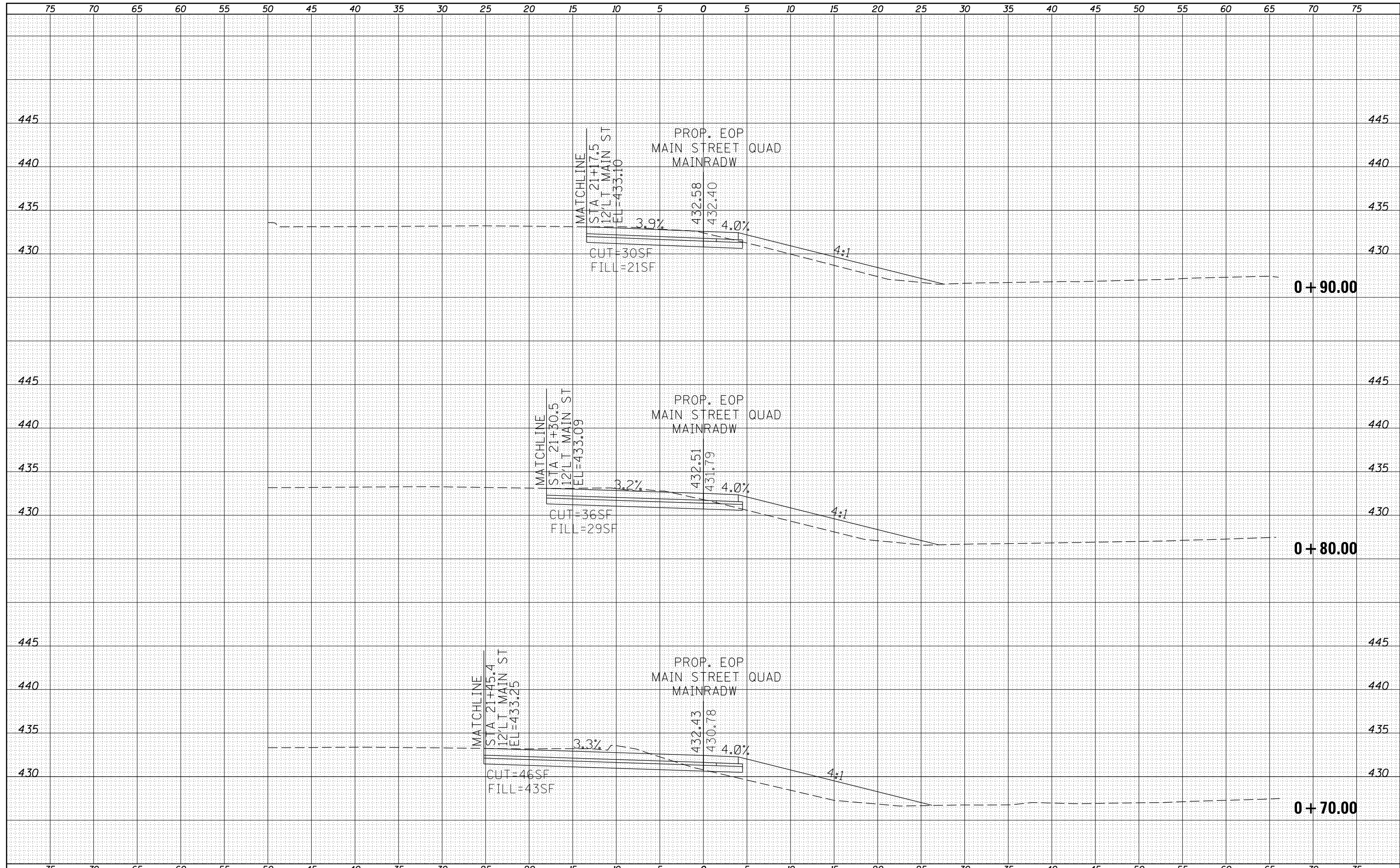
DATE	
BY	
ORIGINAL SURVEY	
SURVEYED	
PLOTTED	
TEMPLATE	
NOTE BOOK	
AREAS	
CHECKED	
NO.	

DATE	
BY	
ORIGINAL SURVEY	
SURVEYED	
PLOTTED	
TEMPLATE	
NOTE BOOK	
AREAS	
CHECKED	
NO.	



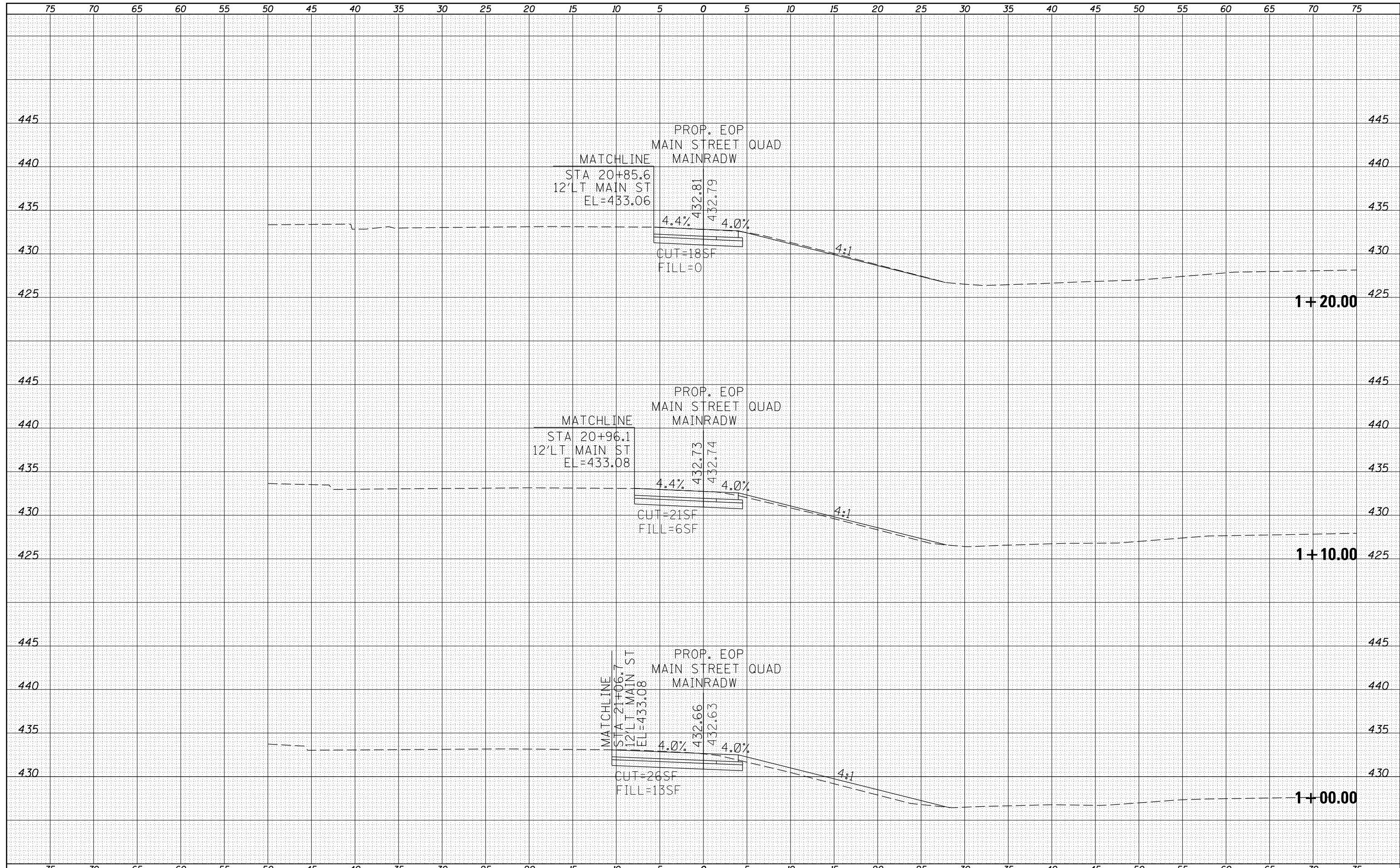
DATE	
BY	
FINAL SURVEY	
SURVEYED	
PLOTTED	
TEMPLATE	
AREAS	
CHECKED	
NO.	

DATE	
BY	
ORIGINAL SURVEY	
SURVEYED	
PLOTTED	
TEMPLATE	
AREAS	
CHECKED	
NO.	



DATE	
BY	
FINAL SURVEY	
SURVEYED	
PLOTTED	
TEMPLATE	
NOTE BOOK	
AREAS CHECKED	
NO.	

DATE	
BY	
ORIGINAL SURVEY	
SURVEYED	
PLOTTED	
TEMPLATE	
NOTE BOOK	
AREAS CHECKED	
NO.	



FILE NAME =	USER NAME = greenleesm	DESIGNED -	REVISOR -	F.A.P. RFE.	SECTION	COUNTY	TOTAL SHEETS	SHEET NO.
p:\1\084EBIDINTEG.illinois.gov\PIDOT\Documents\IDOT Offices\District 9\Projects\78449\CADD\Drawings\sections.dgn		REVISOR -	REVISOR -	331	6-1(N-1)	WILLIAMSON	154	151
PLOT SCALE = 10.0000 "/td> <td>CHECKED -</td> <td>REVISOR -</td> <td>REVISOR -</td> <td colspan="4">CONTRACT NO. 78449</td>	CHECKED -	REVISOR -	REVISOR -	CONTRACT NO. 78449				
Default	DATE -	REVISOR -	REVISOR -	ILLINOIS FED. AID PROJECT				

STATE OF ILLINOIS
DEPARTMENT OF TRANSPORTATION

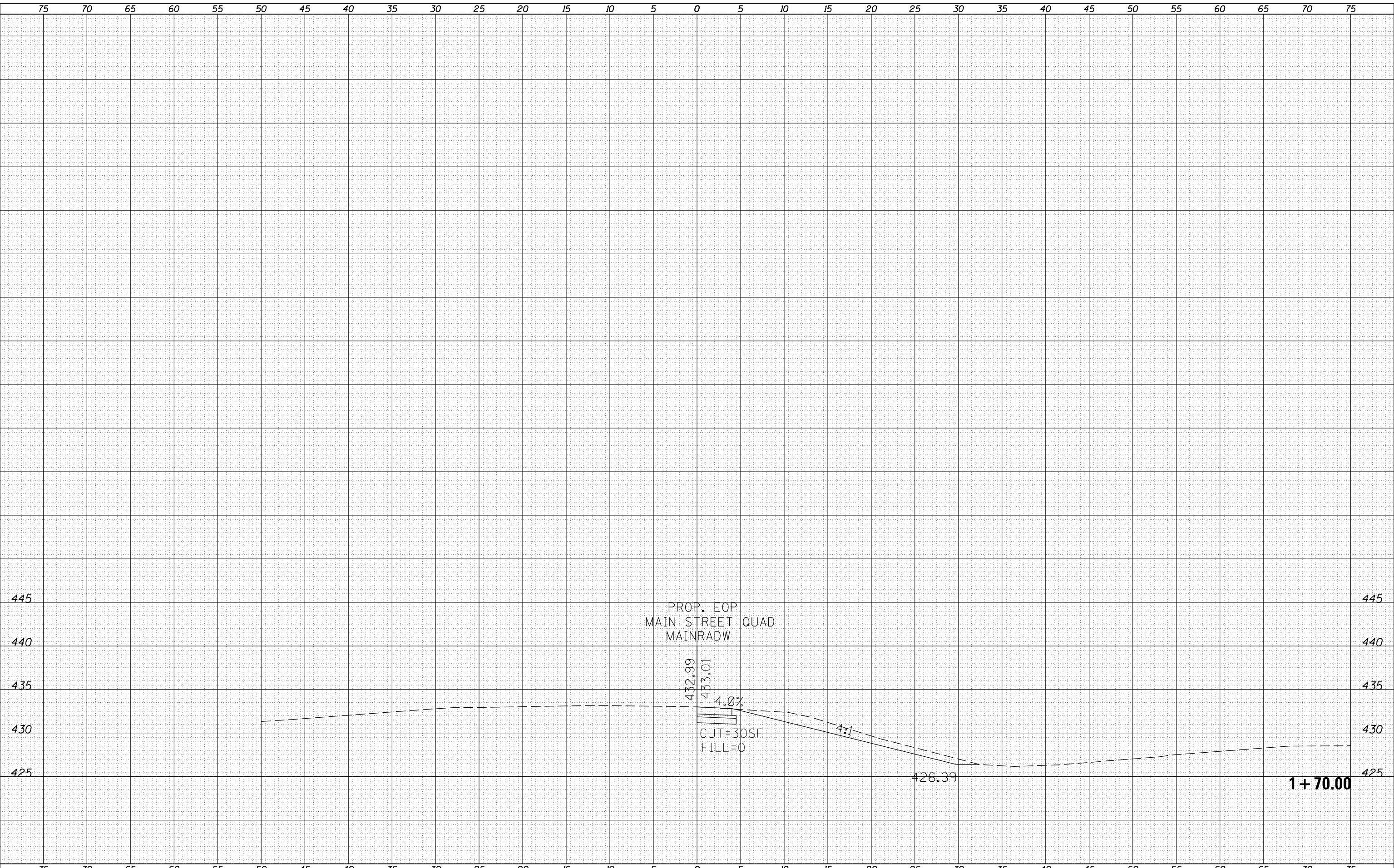
MAINWEST QUAD - CROSS SECTIONS

SCALE: SHEET OF SHEETS STA. 1+00.00 TO STA. 1+20.00

75 70 65 60 55 50 45 40 35 30 25 20 15 10 5 0 5 10 15 20 25 30 35 40 45 50 55 60 65 70 75

DATE	
BY	
FINAL SURVEY NO.	
SURVEYED PLOTTED	
NOTE BOOK	
AREAS CHECKED	

DATE	
BY	
ORIGINAL SURVEY NO.	
SURVEYED PLOTTED	
NOTE BOOK	
AREAS CHECKED	



FILE NAME =	USER NAME = greenleesm	DESIGNED -	REVISIED -	<p align="center">STATE OF ILLINOIS DEPARTMENT OF TRANSPORTATION</p> <p align="center">MAINWEST QUAD - CROSS SECTIONS</p>	F.A.P. RTE.	SECTION	COUNTY	TOTAL SHEETS	SHEET NO.
p:\1\084EBIDINTEG\Illinois.gov\PIDOT\Documents\IDOT Offices\District 9\Projects\78449\CADD\Drawings\sheet\shjtj-xsections.dgn		REVISIED -	REVISIED -		331	6-1(N-1)	WILLIAMSON	154	154
PLOT SCALE = 10.0000' / in.	CHECKED -	REVISIED -	REVISIED -		CONTRACT NO. 78449				
Default	PLOT DATE = 6/24/2016	DATE -	REVISIED -		SCALE:	SHEET	OF	SHEETS	STA. 1+70.00

ILLINOIS FED. AID PROJECT