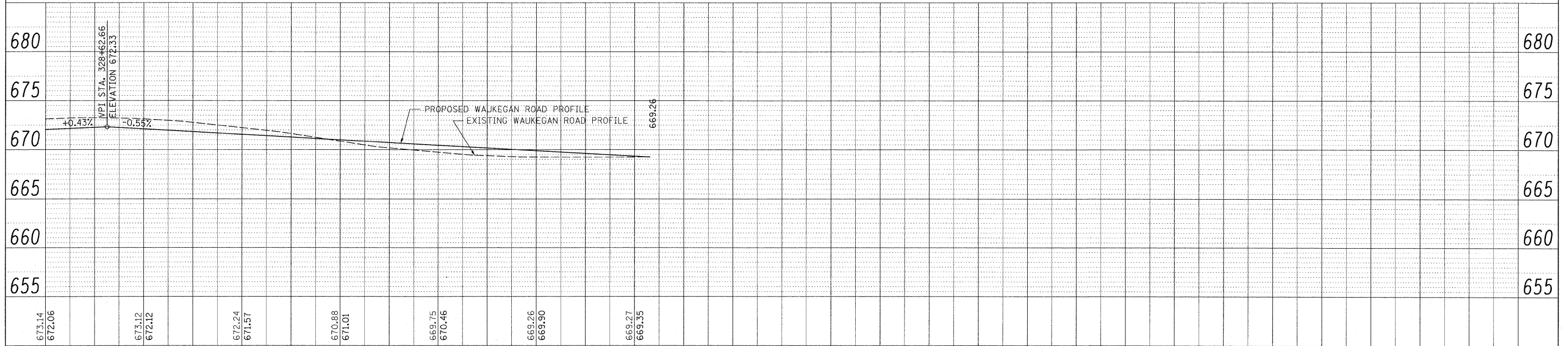
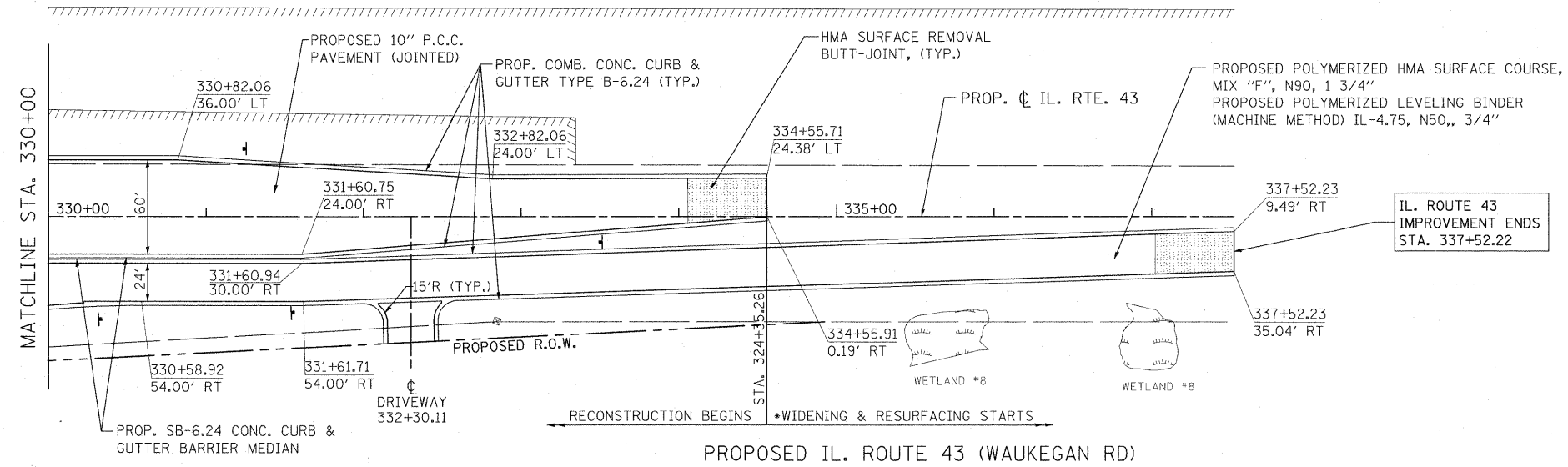
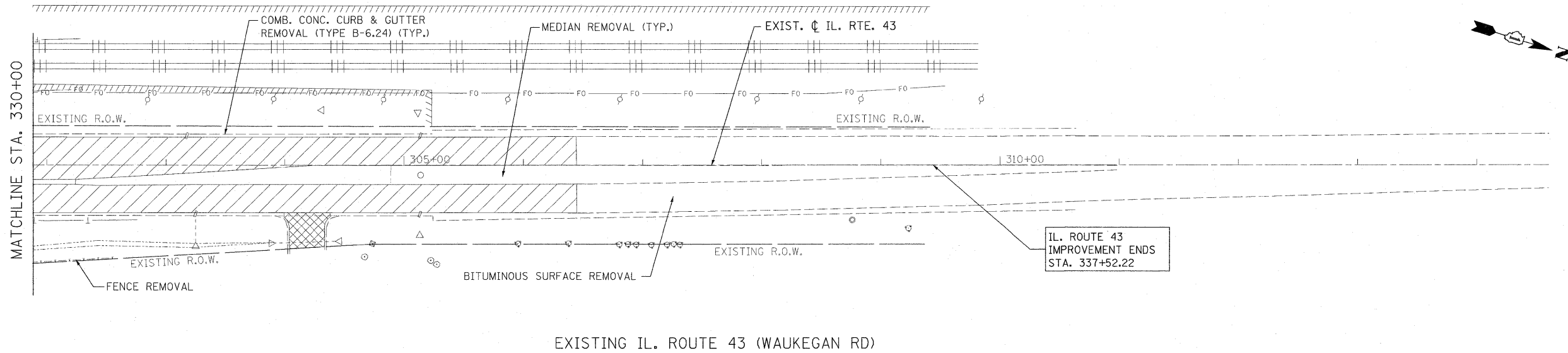


DATE: _____ BY: _____
 REVIEWED: _____
 PLOTTED: _____
 PLAN: _____
 NOTE BOOK: _____
 NO. _____

DATE: _____ BY: _____
 REVIEWED: _____
 PLOTTED: _____
 PROFILE: _____
 NOTE BOOK: _____
 NO. _____



FILE NAME =	USER NAME = #USER#	DESIGNED - LP	REVISED -	STATE OF ILLINOIS DEPARTMENT OF TRANSPORTATION	WAUKEGAN ROAD ROADWAY PLAN AND PROFILE	F.A.P. RTE.	SECTION	COUNTY	TOTAL SHEETS	SHEET NO.	
W:\ILRTE22\2009 REVISIONS\CADD Sheets\DIS\0860-shr-pinprf-wauk.dgn		DRAWN - DC	REVISED -			337	20R-4	LAKE	232	32	
PLOT SCALE = #SCALE#		CHECKED - JP	REVISED -			CONTRACT NO. 60860					
PLOT DATE = 5/15/2010		DATE - 05/14/2010	REVISED -			ILLINOIS FED. AID PROJECT					

SCALE: 1"=50' SHEET NO. 32 OF 232 SHEETS STA. 330+00.00 TO STA. 337+52.22