





-  TEMPORARY EROSION CONTROL SEEDING
-  CONSTRUCTION ZONE
-  TEMPORARY PAVEMENT
-  PAVEMENT REPLACEMENT

FILE NAME = W:\ILRTE22\2009 REVISIONS\CADD Sheets\0160860-sh1-erosion.dgn	USER NAME = #USER# D160860-sh1-erosion.dgn	DESIGNED - LP	REVISED -	STATE OF ILLINOIS DEPARTMENT OF TRANSPORTATION	IL. ROUTE 22 EROSION CONTROL PLAN STAGE 1	F.A.P. RTE. 337	SECTION 20R-4	COUNTY LAKE	TOTAL SHEETS 232	SHEET NO. 68
	PLOT SCALE = #SCALE#	CHECKED - JP	REVISED -			SCALE: 1"=50' SHEET NO. 68 OF 232 SHEETS STA. 45+50.89 TO STA. 67+00.00			CONTRACT NO. 60860	
PLOT DATE = 5/15/2010	DATE = 05/14/2010	REVISED -	REVISED -	ILLINOIS FED. AID PROJECT						