





IL. ROUTE 22
BRIDGE OMISSION BEGINS
STA. 115+12.03

-  TEMPORARY EROSION CONTROL SEEDING
-  CONSTRUCTION ZONE
-  TEMPORARY PAVEMENT
-  PAVEMENT REPLACEMENT

FILE NAME = W:\ILRTE22\2009 REVISIONS\CADD Sheets\160860-eh-erosion.dgn	USER NAME = #USER#	DESIGNED - LP	REVISED -	STATE OF ILLINOIS DEPARTMENT OF TRANSPORTATION	IL. ROUTE 22 EROSION CONTROL PLAN STAGE 1	F.A.P. RTE.	SECTION	COUNTY	TOTAL SHEETS	SHEET NO.
	PLOT SCALE = #SCALE#	CHECKED - JP	REVISED -			337	20R-4	LAKE	232	70
PLOT DATE = 5/15/2010	DATE - 05/14/2010	REVISED -	REVISED -	SCALE: 1"=50' SHEET NO. 70 OF 232 SHEETS STA. 97+00.00 TO STA. 127+00.00		CONTRACT NO. 60860 ILLINOIS FED. AID PROJECT				