




-  CONSTRUCTION ZONE
-  TEMPORARY PAVEMENT
-  PAVEMENT REPLACEMENT

| | | | | | | | | | | | | |
|--|-----------------------|---------------|-----------|---|--|----------------------------|----------------------------------|--------------------|-------------|------------------|--------------|--|
| FILE NAME = W:\ILRTE22\2009 REVISIONS\CADD Sheets\160860-ah-eroston4.dgn | USER NAME = #USER# | DESIGNED - LP | REVISED - | STATE OF ILLINOIS DEPARTMENT OF TRANSPORTATION | IL. ROUTE 22 EROSION CONTROL PLAN STAGE 4 | | F.A.P. RTE. 337 | SECTION 20R-4 | COUNTY LAKE | TOTAL SHEETS 232 | SHEET NO. 90 | |
| PLOT SCALE = #SCALE# | PLOT DATE = 5/15/2010 | DRAWN - DC | REVISED - | | SCALE: 1"=50' | SHEET NO. 90 OF 232 SHEETS | STA. 157+00.00 TO STA. 174+82.92 | CONTRACT NO. 60860 | | | | |
| CHECKED - JP | DATE - 05/14/2010 | REVISIONS | REVISED - | | ILLINOIS FED. AID PROJECT | | | | | | | |
| | | | | | | | | | | | | |