











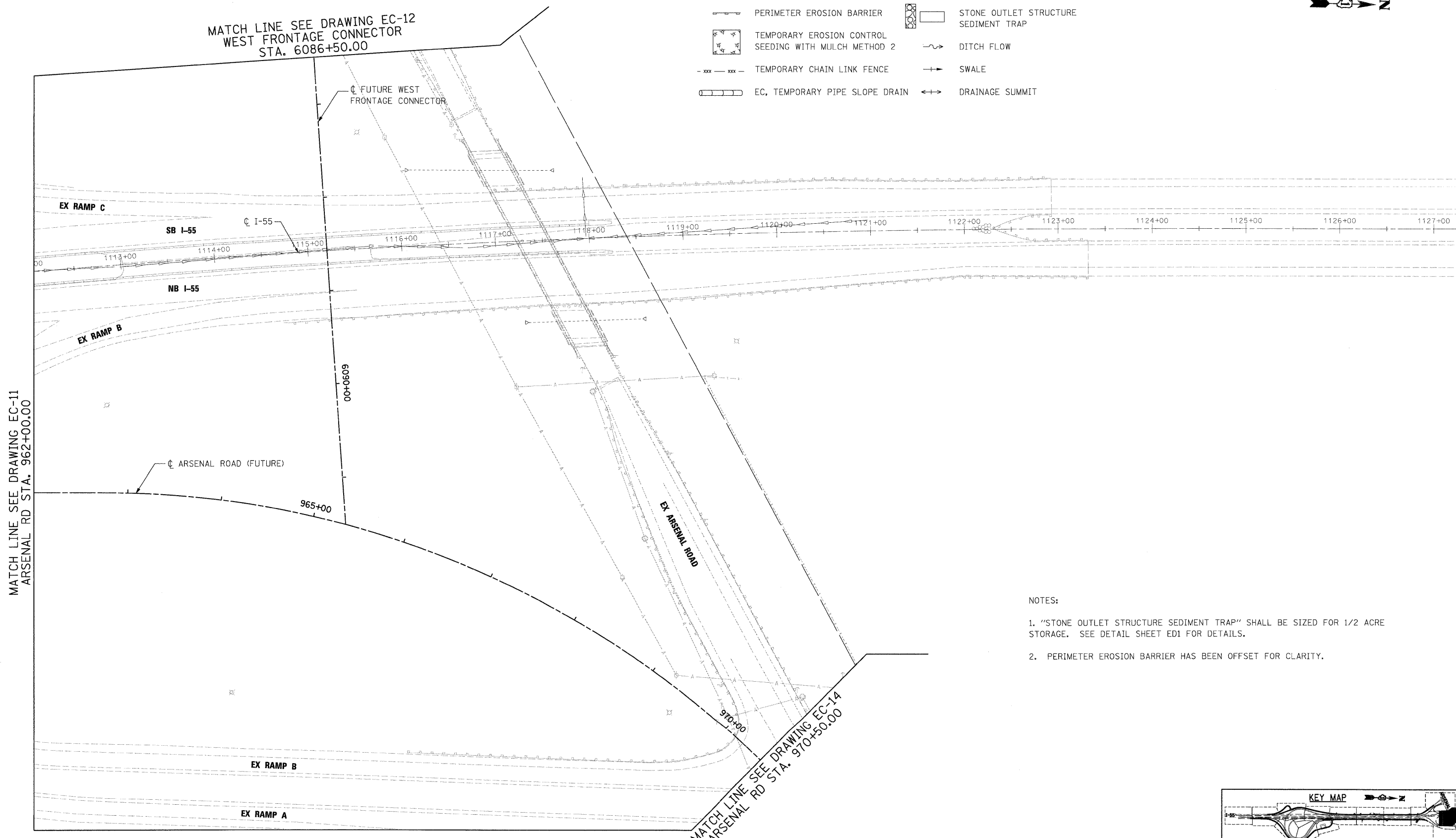


EROSION CONTROL LEGEND

-  INLET AND PIPE PROTECTION
-  TEMPORARY DITCH CHECK
-  PERIMETER EROSION BARRIER
-  TEMPORARY EROSION CONTROL SEEDING WITH MULCH METHOD 2
-  TEMPORARY CHAIN LINK FENCE
-  EC, TEMPORARY PIPE SLOPE DRAIN
-  IF
-  STABILIZED CONSTRUCTION ENTRANCE
-  STONE OUTLET STRUCTURE SEDIMENT TRAP
-  DITCH FLOW
-  SWALE
-  DRAINAGE SUMMIT



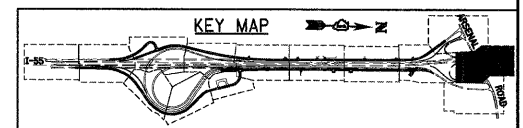
MATCH LINE SEE DRAWING EC-12  
WEST FRONTAGE CONNECTOR  
STA. 6086+50.00



MATCH LINE SEE DRAWING EC-11  
ARSENAL RD STA. 962+00.00

NOTES:

1. "STONE OUTLET STRUCTURE SEDIMENT TRAP" SHALL BE SIZED FOR 1/2 ACRE STORAGE. SEE DETAIL SHEET ED1 FOR DETAILS.
2. PERIMETER EROSION BARRIER HAS BEEN OFFSET FOR CLARITY.



**McDonough Associates Inc.**  
 Engineers / Architects  
 130 East Randolph Street, Chicago, Illinois 60601

FILE NAME =	USER NAME = TK1uegl
D1680C31-SHT-EROS23.dgn	
PLOT SCALE = 1:50	
PLOT DATE = 12/11/2009	

DESIGNED - JCL	REVISED -
DRAWN - JCL	REVISED -
CHECKED - DLT	REVISED -
DATE - 12/18/09	REVISED -

STATE OF ILLINOIS
DEPARTMENT OF TRANSPORTATION

SCALE: 1"=50'	SHEET NO. 13 OF 15 SHEETS	STA.	TO STA.
---------------	---------------------------	------	---------

<b>EROSION AND SEDIMENT CONTROL PLAN</b>				
F.A.I. RTE.	SECTION	COUNTY	TOTAL SHEETS	SHEET NO.
55	(99-1&2)AC-3	WILL	524	140
CONTRACT NO. 60C31				
FED. ROAD DIST. NO. 1 ILLINOIS FED. AID PROJECT				

**FINAL**