







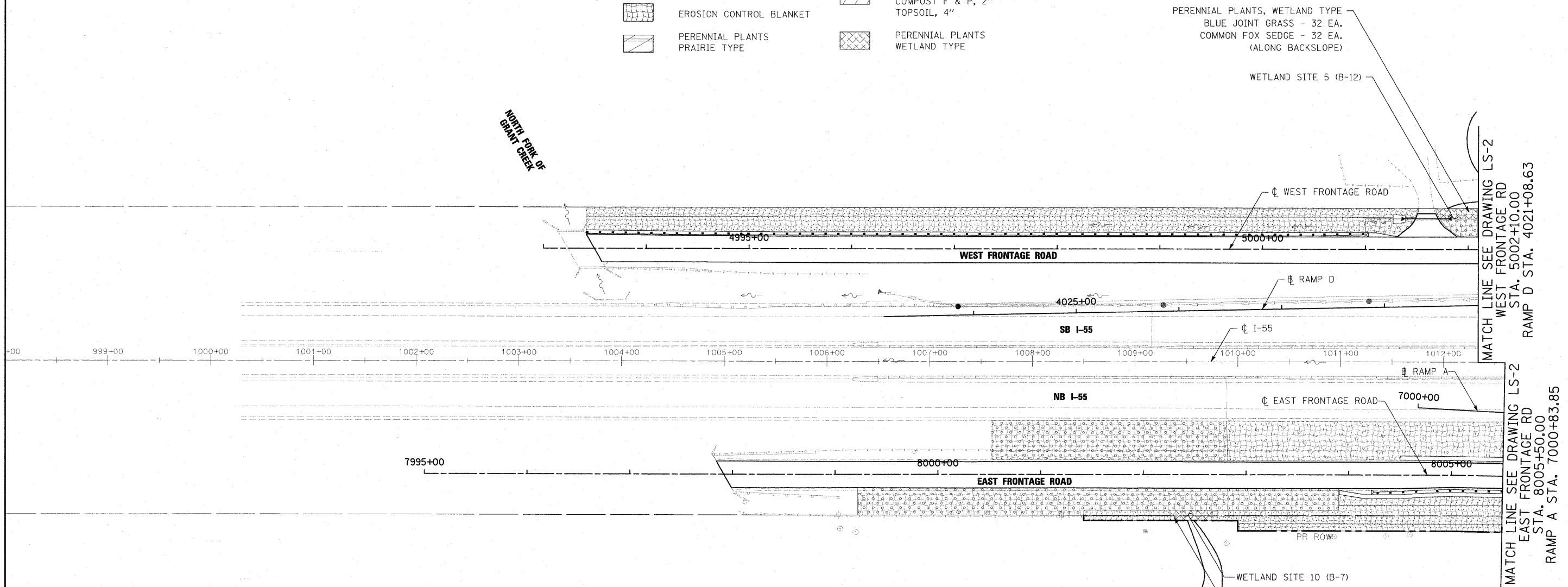


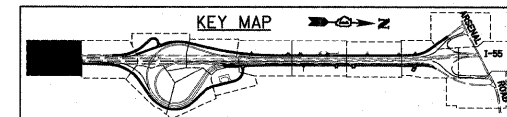
LANDSCAPING LEGEND

	SEEDING CLASS 2A TOPSOIL, 4"		SEEDING CLASS 4 COMPOST F & P, 2" TOPSOIL, 4"
	SEEDING CLASS 7		SEEDING CLASS 4B (MODIFIED) COMPOST F & P, 2" TOPSOIL, 4"
	EROSION CONTROL BLANKET		PERENNIAL PLANTS PRAIRIE TYPE
	PERENNIAL PLANTS WETLAND TYPE		PERENNIAL PLANTS WETLAND TYPE



NOTES:

1. PLAN VIEW BREAKS BETWEEN SEEDING TYPES ARE APPROXIMATE. SEE PROPOSED CROSS SECTIONS FOR DETAILS.
2. MULCH METHOD 2 SHALL BE USED AT ALL SEEDING LOCATIONS NOT PROTECTED BY EROSION CONTROL BLANKET. HATCHING HAS BEEN OMITTED FOR CLARITY.
3. TOPSOIL AND SEEDING WILL NOT BE REQUIRED WHERE BEDROCK WILL BE EXPOSED IN THE FINAL CONDITION. SEE CROSS SECTIONS FOR DETAILS.
4. ALL PERENNIAL PLANTS SHALL BE SPACED 12" O.C. AND INTERPLANTED.
5. SEE SHEET EN-2 FOR LANDSCAPING TYPICAL SECTIONS.



FILE NAME = 0160C31-SHT-1.NDSCP01.dgn	USER NAME = jletour	DESIGNED - MJT	REVISED -
		DRAWN - MJT	REVISED -
		CHECKED - DLT	REVISED -
		DATE - 12/18/09	REVISED -

STATE OF ILLINOIS
DEPARTMENT OF TRANSPORTATION

LANDSCAPE PLAN

SCALE: 1"=50' SHEET NO. 1 OF 15 SHEETS STA. TO STA.

F.A.I. RTE.	SECTION	COUNTY	TOTAL SHEETS	SHEET NO.
55	(99-1&2)AC-3	WILL	524	265
CONTRACT NO. 60C31				

FED. ROAD DIST. NO. 1 ILLINOIS FED. AID PROJECT

FINAL