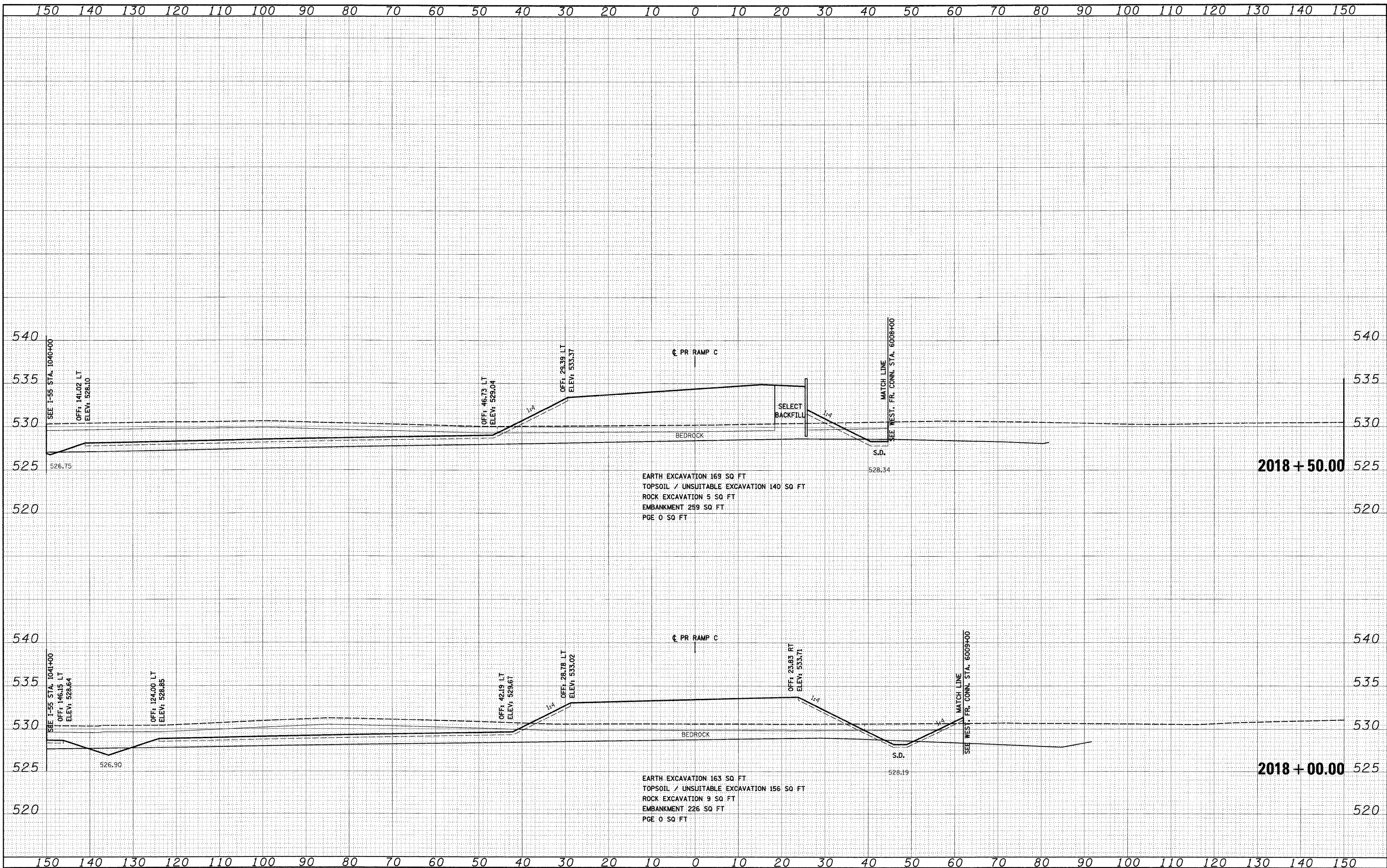


FINAL SURVEY	BY	DATE
SURVEYED		
PLOTTED		
NOTE BOOK		
AREAS CHECKED		
NO.		

ORIGINAL SURVEY	BY	DATE
SURVEYED		
PLOTTED		
NOTE BOOK		
AREAS CHECKED		
NO.		

McDonough Associates Inc.
 Engineers/Architects
 100 East Randolph Street, Chicago, Illinois 60601



FILE NAME = D:\60C31-SHT-XSSH706.dgn
 USER NAME = TK11imgel

DESIGNED -	TRK	REVISED -	
DRAWN -	TRK	REVISED -	
CHECKED -	DLT	REVISED -	
DATE -	12/18/09	REVISED -	
PLOT SCALE =	1:10		
PLOT DATE =	12/14/2009		

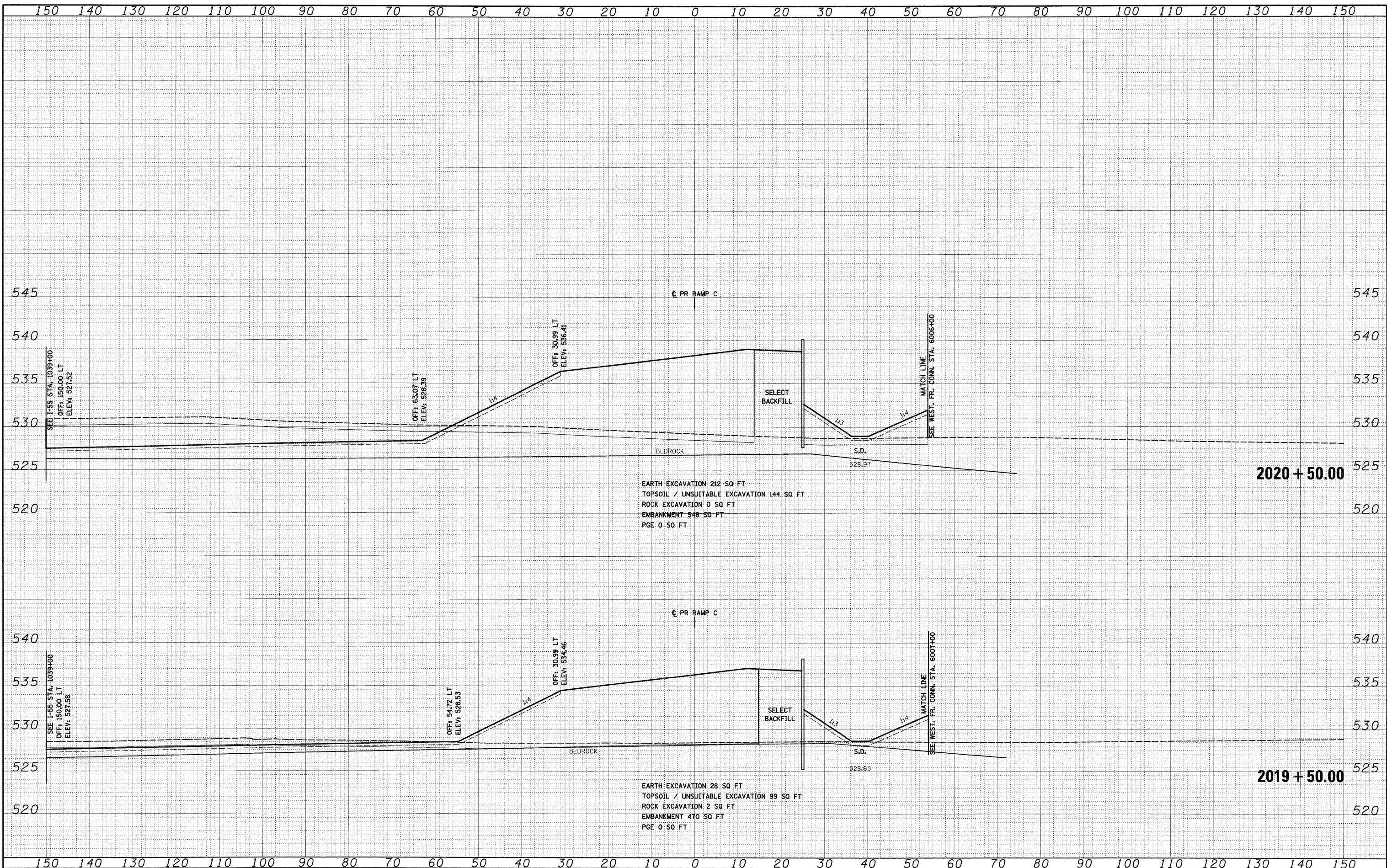
STATE OF ILLINOIS
 DEPARTMENT OF TRANSPORTATION

RAMP C CROSS SECTIONS
 SCALE: 1"=10'H; 1/4"=5' V
 SHEET NO. 7 OF 21 SHEETS
 STA. 2018+00.00 TO STA. 2018+50.00

F.A.I. RTE.	SECTION	COUNTY	TOTAL SHEETS	SHEET NO.
55	(99-1&2)AC-3	WILL	524	501
CONTRACT NO. 60C31				
FED. ROAD DIST. NO. 1 ILLINOIS FED. AID PROJECT				

FINAL	SURVEYED	BY	DATE
SURVEY	PLOTTED		
NOTE BOOK	DATE		
AREAS	CHECKED		
NO.			

ORIGINAL	SURVEYED	BY	DATE
SURVEY	PLOTTED		
NOTE BOOK	DATE		
AREAS	CHECKED		
NO.			



FILE NAME =	USER NAME = TK1ueg1
D:\62C31-SHT-XSSH106.dgn	

DESIGNED -	TRK	REVISED -	
DRAWN -	TRK	REVISED -	
CHECKED -	DLT	REVISED -	
DATE -	12/18/09	REVISED -	

DESIGNED -	TRK	REVISED -	
DRAWN -	TRK	REVISED -	
CHECKED -	DLT	REVISED -	
DATE -	12/18/09	REVISED -	

**STATE OF ILLINOIS
DEPARTMENT OF TRANSPORTATION**

RAMP C CROSS SECTIONS

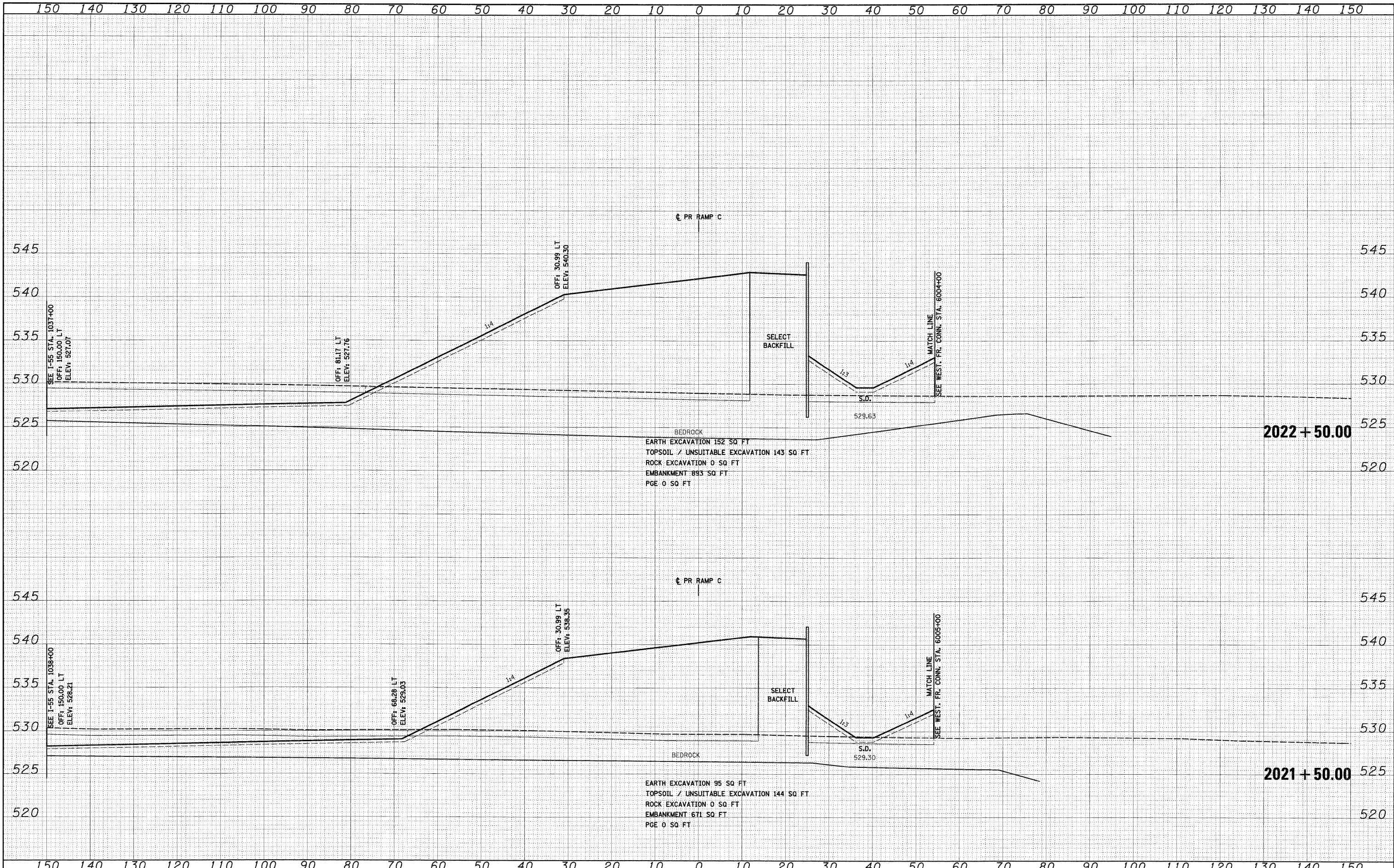
SCALE: 1"=10'H; 1"=5'V SHEET NO. 8 OF 21 SHEETS STA. 2019+50.00 TO STA. 2020+50.00

F.A.I. RTE.	SECTION	COUNTY	TOTAL SHEETS	SHEET NO.
55	(99-1&2)AC-3	WILL	524	502
CONTRACT NO. 60C31				
FED. ROAD DIST. NO. 1 ILLINOIS FED. AID PROJECT				

FINAL SURVEY	DATE
SURVEYED	
PLOTTED	
NOTE BOOK	
AREAS CHECKED	
NO.	

ORIGINAL SURVEY	DATE
SURVEYED	
PLOTTED	
NOTE BOOK	
AREAS CHECKED	
NO.	

McDonough Associates Inc.
 Engineers/Architects
 100 Oak Park Avenue, Chicago, Illinois 60601



FILE NAME =	D:\62C31-SHT-XSSH106.dgn
USER NAME =	TKLuegel
DESIGNED -	TRK
DRAWN -	TRK
CHECKED -	DLT
DATE -	12/18/09
PLT SCALE =	1:10
PLT DATE =	12/14/2009

DESIGNED -	TRK	REVISED -	
DRAWN -	TRK	REVISED -	
CHECKED -	DLT	REVISED -	
DATE -	12/18/09	REVISED -	

**STATE OF ILLINOIS
 DEPARTMENT OF TRANSPORTATION**

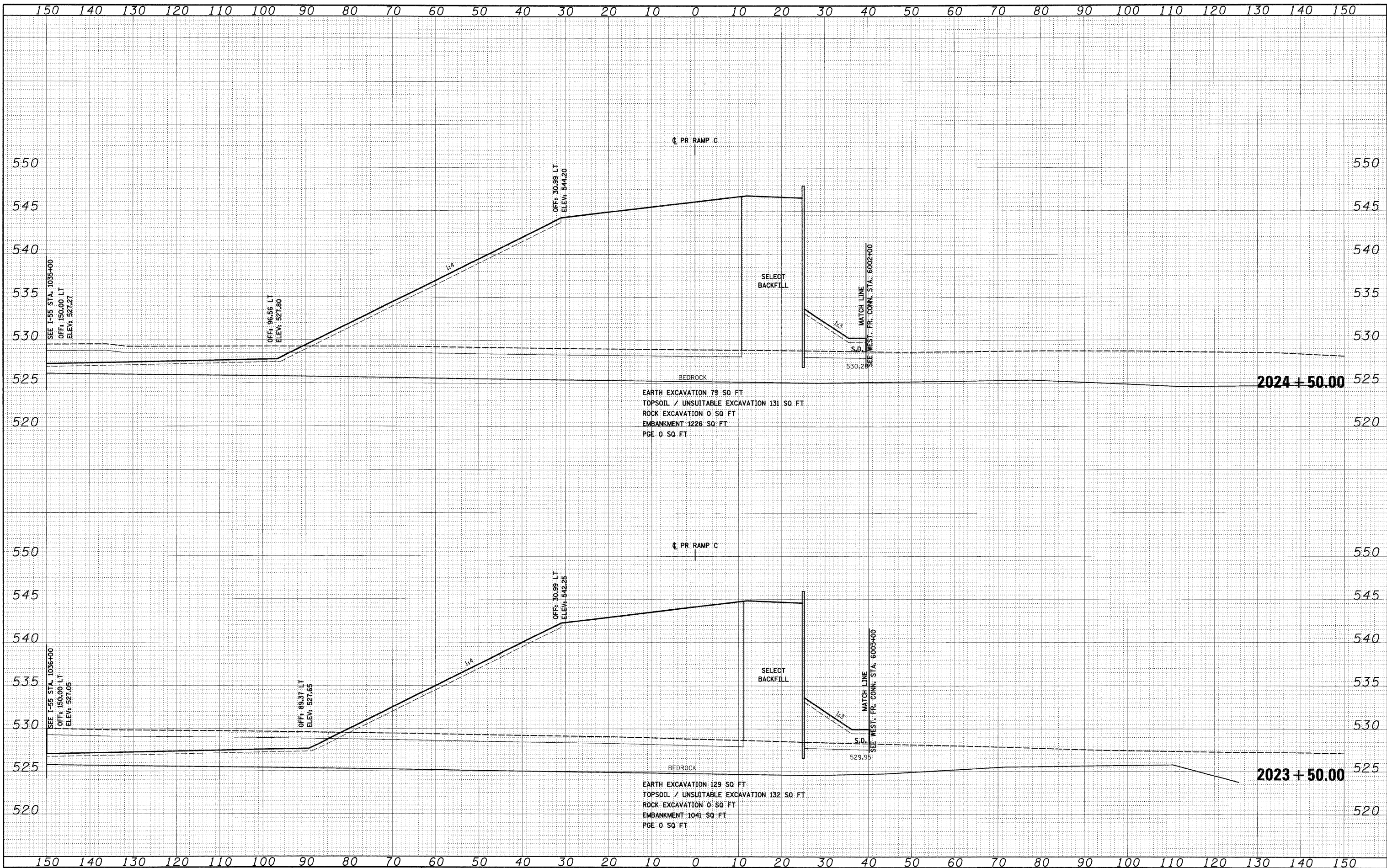
RAMP C CROSS SECTIONS

SCALE: 1"=10'H; 1"=5'V SHEET NO. 9 OF 21 SHEETS STA. 2021+50.00 TO STA. 2022+50.00

F.A.I. RTE.	SECTION	COUNTY	TOTAL SHEETS	SHEET NO.
55	(99-1&2)AC-3	WILL	524	503
			CONTRACT NO. 60C31	
FED. ROAD DIST. NO. 1 ILLINOIS FED. AID PROJECT				

DATE	
BY	
SURVEYED	
PLOTTED	
NOTE BOOK	
AREAS CHECKED	
NO.	

DATE	
BY	
SURVEYED	
PLOTTED	
NOTE BOOK	
AREAS CHECKED	
NO.	



EARTH EXCAVATION 79 SQ FT
 TOPSOIL / UNSUITABLE EXCAVATION 131 SQ FT
 ROCK EXCAVATION 0 SQ FT
 EMBANKMENT 1226 SQ FT
 PGE 0 SQ FT

EARTH EXCAVATION 129 SQ FT
 TOPSOIL / UNSUITABLE EXCAVATION 132 SQ FT
 ROCK EXCAVATION 0 SQ FT
 EMBANKMENT 1041 SQ FT
 PGE 0 SQ FT

FILE NAME =	D:\162\31-SHT-XSSH\06.dgn
-------------	---------------------------

USER NAME = TKluigel	DESIGNED - TRK	REVISED -
	DRAWN - TRK	REVISED -
PLOT SCALE = 1:10	CHECKED - DLT	REVISED -
PLOT DATE = 12/14/2009	DATE - 12/18/09	REVISED -

**STATE OF ILLINOIS
 DEPARTMENT OF TRANSPORTATION**

RAMP C CROSS SECTIONS

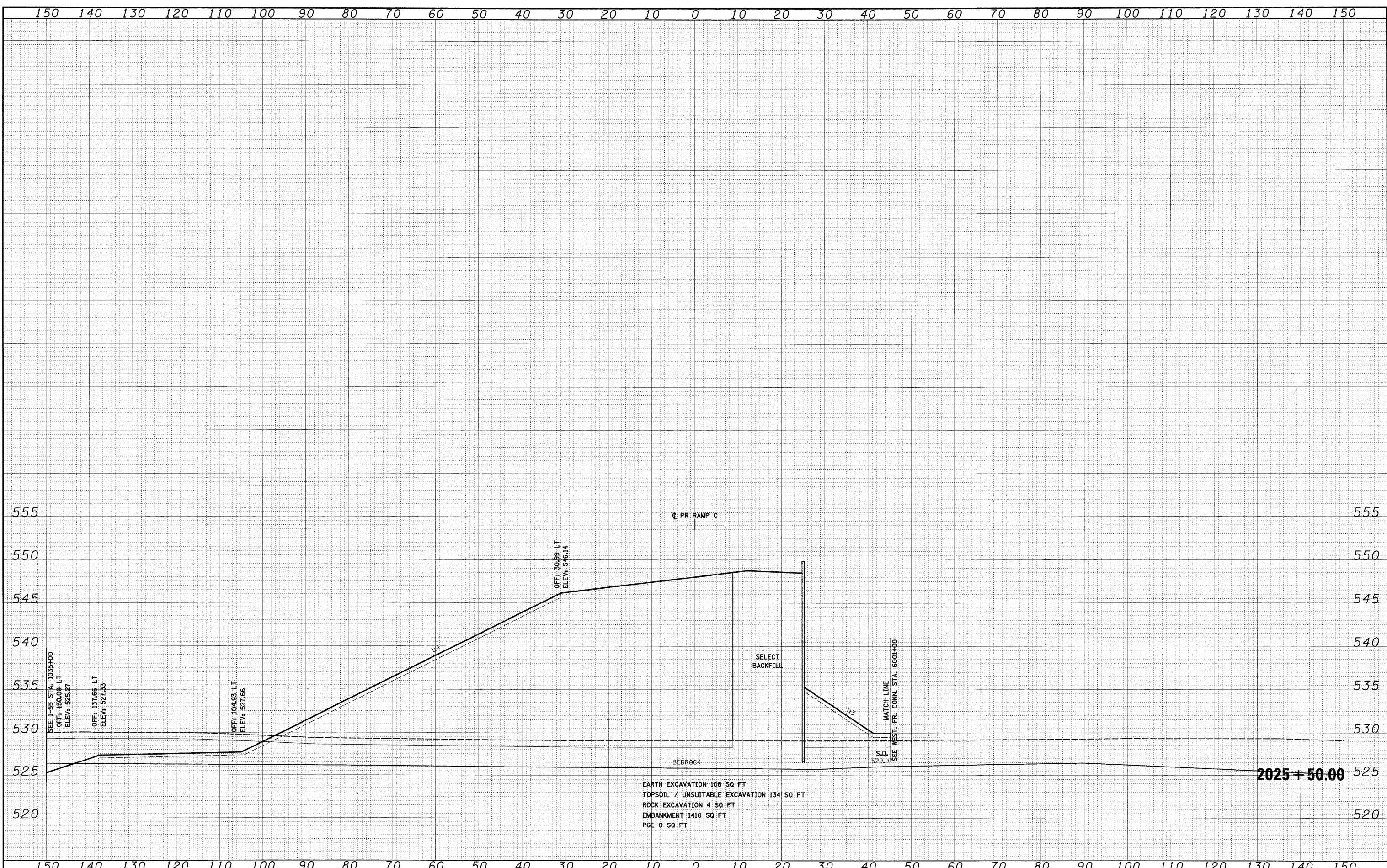
SCALE: 1"=10'H; 1/4"=5' SHEET NO. 10 OF 21 SHEETS STA. 2023+50.00 TO STA. 2024+50.00

F.A.I. RTE.	SECTION	COUNTY	TOTAL SHEETS	SHEET NO.
55	(99-1&2)AC-3	WILL	524	504
CONTRACT NO. 60C31				
FED. ROAD DIST. NO. 1 ILLINOIS FED. AID PROJECT				

DATE	
BY	
FINAL SURVEY	
SURVEYED	
PLOTTED	
NOTE BOOK	
AREAS CHECKED	
NO.	

DATE	
BY	
ORIGINAL SURVEY	
SURVEYED	
PLOTTED	
NOTE BOOK	
AREAS CHECKED	
NO.	

McDonough Associates Inc.
 Engineers / Architects
 100 East Randolph Street Chicago, Illinois 60601



FILE NAME =
 D160C31-SHT-XSSH06.dgn

USER NAME = TKlu@e1	DESIGNED - TRK	REVISED -
	DRAWN - TRK	REVISED -
PLOT SCALE = 1:10	CHECKED - DLT	REVISED -
PLOT DATE = 12/14/2009	DATE - 12/18/09	REVISED -

**STATE OF ILLINOIS
 DEPARTMENT OF TRANSPORTATION**

RAMP C CROSS SECTIONS

SCALE: 1"=10'H; 1"=5'V SHEET NO. 11 OF 21 SHEETS STA. 2025+50.00 TO STA. 2025+50.00

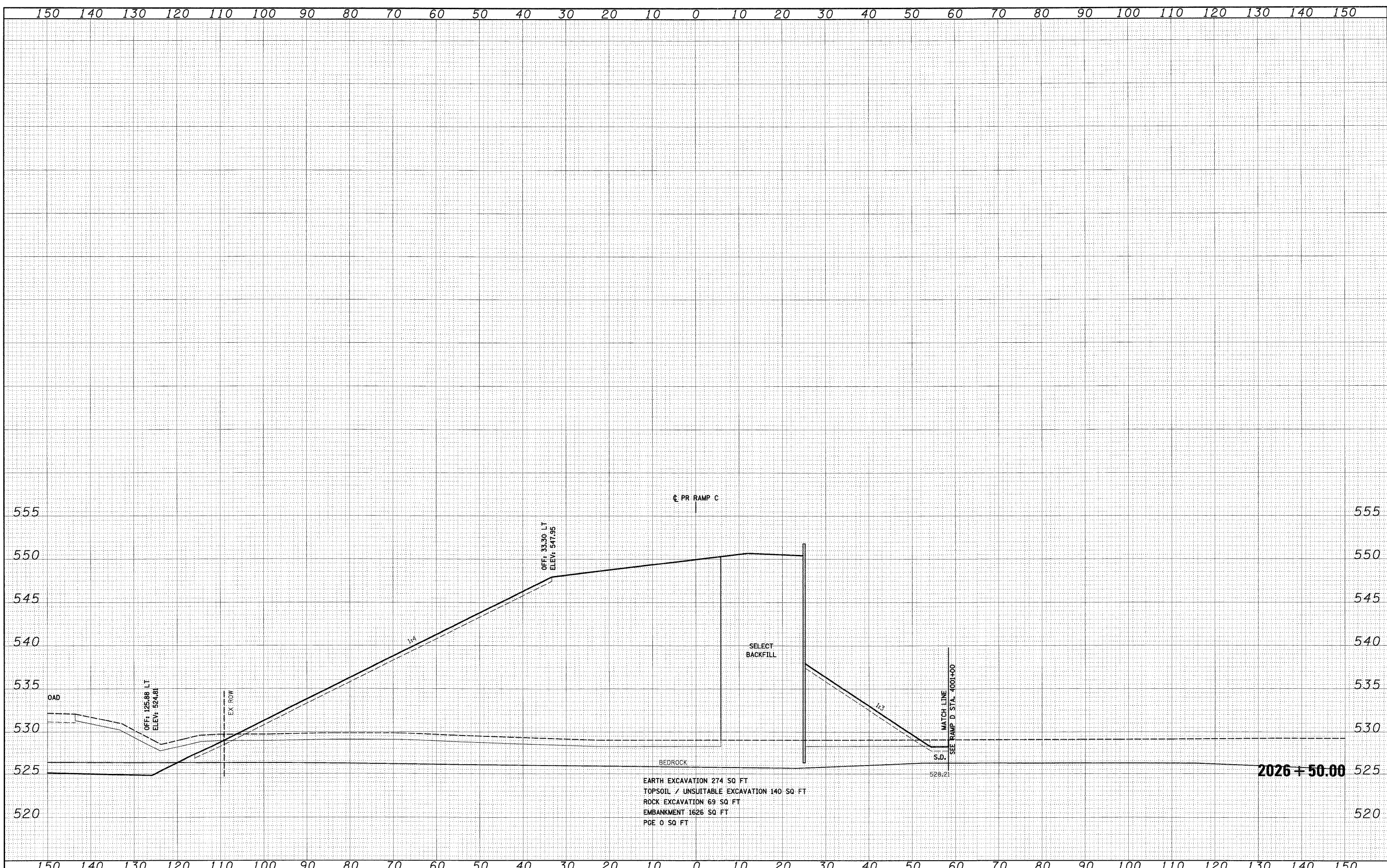
F.A.I. RTE. 55	SECTION 199-1&2)AC-3	COUNTY WILL	TOTAL SHEETS 524	SHEET NO. 505
CONTRACT NO. 60C31			ILLINOIS FED. AID PROJECT	

FINAL

DATE	
BY	
FINAL SURVEY	SURVEYED
NOTE BOOK NO.	PLOTTED
	REVISIONS
	AREAS CHECKED

DATE	
BY	
ORIGINAL SURVEY	SURVEYED
NOTE BOOK NO.	PLOTTED
	REVISIONS
	AREAS CHECKED

McDonough Associates Inc.
 Engineers / Architects
 150 East Randolph Street Chicago, Illinois 60601



FILE NAME =	USER NAME = TKIusge1
0160C31-SHT-XSSH106.dgn	
	DESIGNED - TRK
	DRAWN - TRK
	CHECKED - DLT
	DATE - 12/18/09
	REVISIONS
	REVISIONS
	REVISIONS
	REVISIONS

PLLOT SCALE = 1:10	DESIGNED - TRK
PLLOT DATE = 12/14/2009	DRAWN - TRK
	CHECKED - DLT
	DATE - 12/18/09
	REVISIONS
	REVISIONS
	REVISIONS
	REVISIONS

DESIGNED - TRK	REVISIONS
DRAWN - TRK	REVISIONS
CHECKED - DLT	REVISIONS
DATE - 12/18/09	REVISIONS
REVISIONS	REVISIONS
REVISIONS	REVISIONS
REVISIONS	REVISIONS
REVISIONS	REVISIONS

STATE OF ILLINOIS
DEPARTMENT OF TRANSPORTATION

RAMP C CROSS SECTIONS

SCALE: 1"=10'H; 1"=5'V SHEET NO. 12 OF 21 SHEETS STA. 2026+50.00 TO STA. 2026+50.00

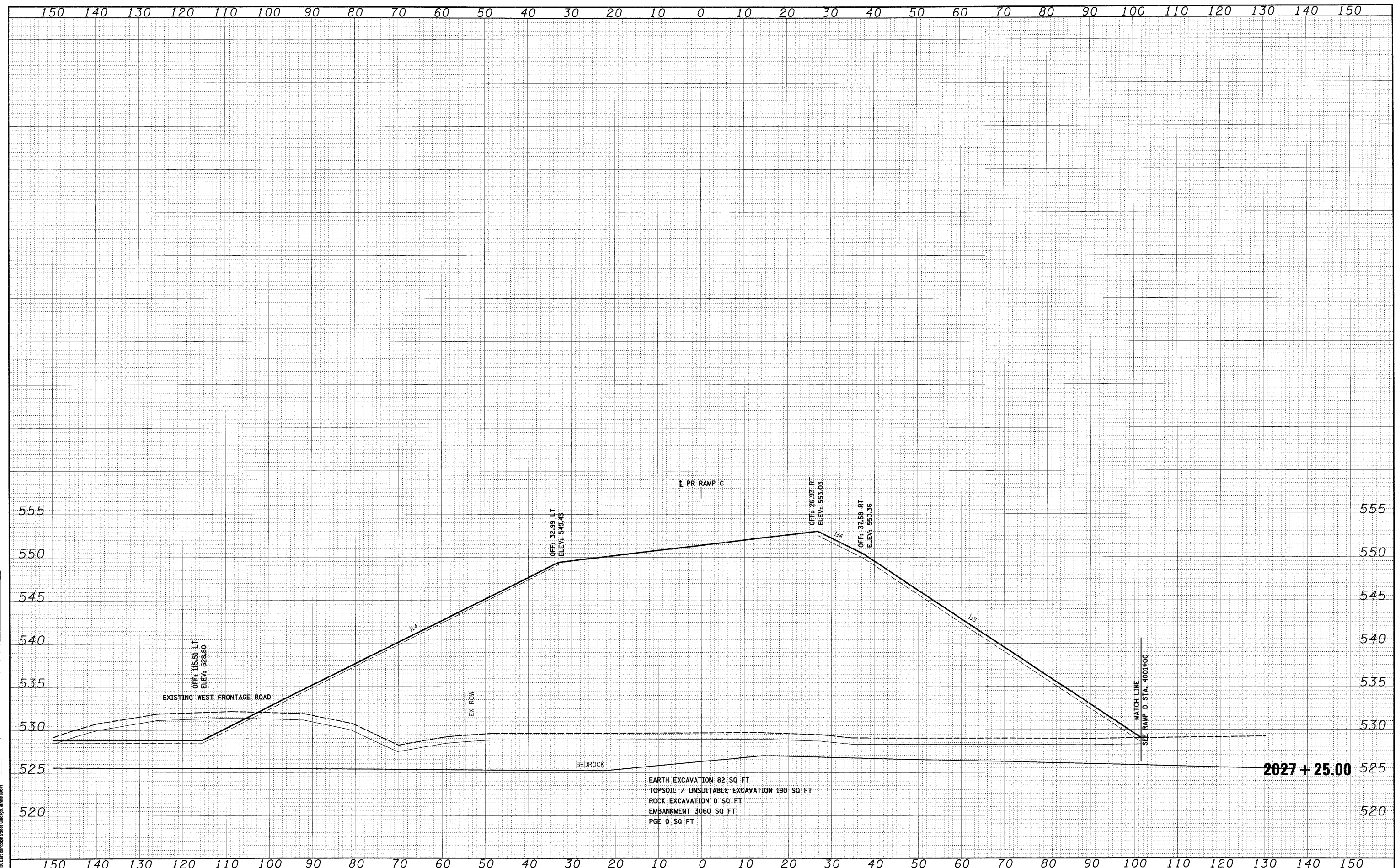
F.A.I. RTE. 55	SECTION (99-1&2)AC-3	COUNTY WILL	TOTAL SHEETS 524	SHEET NO. 506
CONTRACT NO. 60C31			FED. ROAD DIST. NO. 1 ILLINOIS FED. AID PROJECT	

FINAL

DATE	
BY	
FINAL SURVEY	
SURVEYED	
NOTE BOOK	
TEMPLATE	
AREAS	
AREAS CHECKED	
NO.	

DATE	
BY	
ORIGINAL SURVEY	
SURVEYED	
NOTE BOOK	
TEMPLATE	
AREAS	
AREAS CHECKED	
NO.	

McDonough Associates Inc.
 Engineers / Architects
 199 East Randolph Street, Chicago, Illinois 60601



FILE NAME = D:\62C31-SHT-XSSH106.dgn
 USER NAME = TK.uegal

DESIGNED - TRK
 DRAWN - TRK
 CHECKED - DLT
 DATE - 12/18/09

REVISED -
 REVISED -
 REVISED -
 REVISED -

**STATE OF ILLINOIS
 DEPARTMENT OF TRANSPORTATION**

RAMP C CROSS SECTIONS

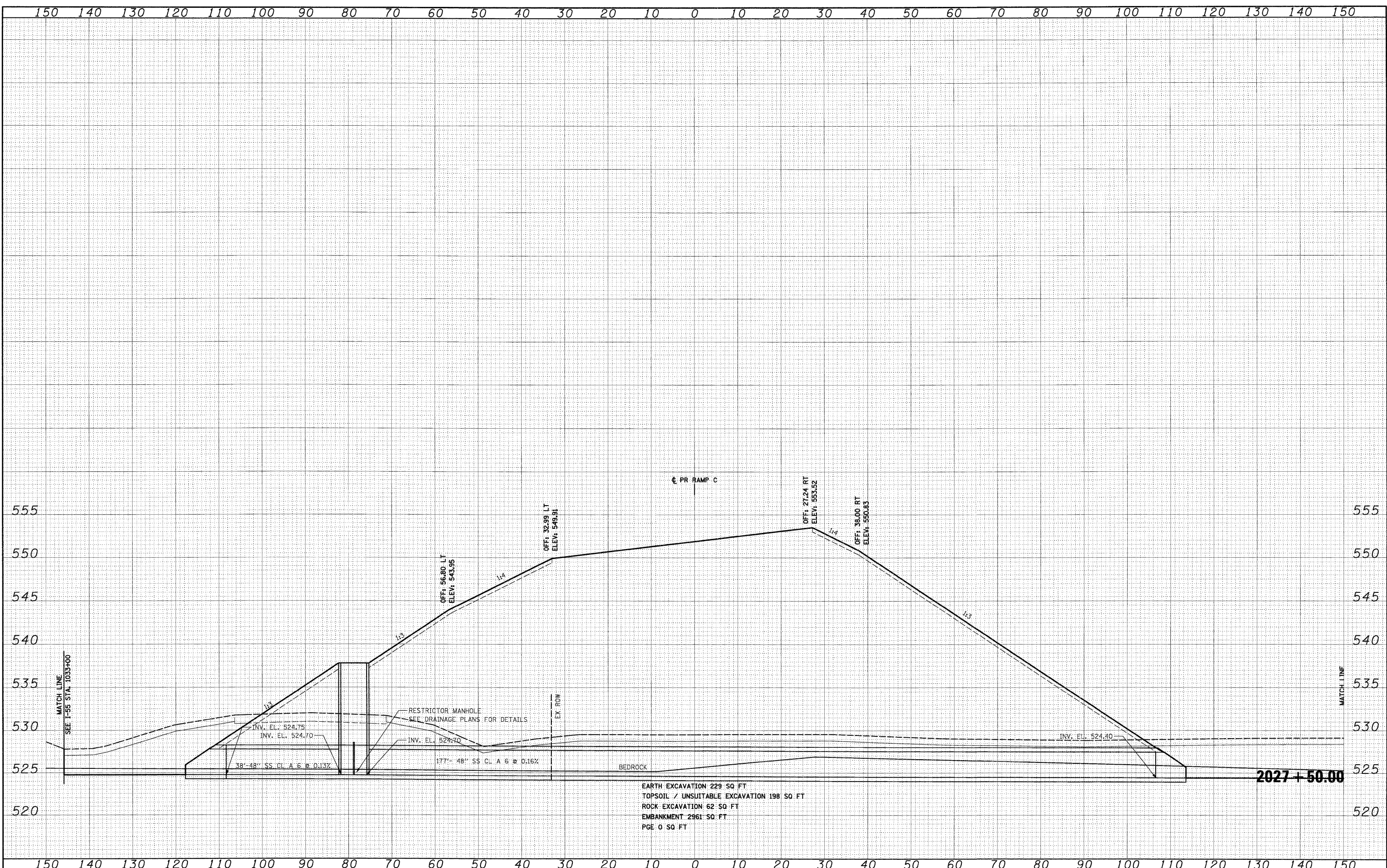
SCALE: 1"=10'H; 1"=5'V SHEET NO. 13 OF 21 SHEETS STA. 2027+25.00 TO STA. 2027+25.00

F-A-1	SECTION	COUNTY	TOTAL SHEETS	SHEET NO.
55	(99-1&2)AC-3	WILL	524	507
CONTRACT NO. 60C31				
FED. ROAD DIST. NO. 1 ILLINOIS FED. AID PROJECT				

FINAL SURVEY	DATE
SURVEYED	BY
PLOTTED	
NOTE BOOK	
AREAS CHECKED	
NO.	

ORIGINAL SURVEY	DATE
SURVEYED	BY
PLOTTED	
NOTE BOOK	
AREAS CHECKED	
NO.	

McDonough Associates Inc.
 Engineers / Architects
 700 East Randolph Street, Chicago, Illinois 60601



PR RAMP C

OFF: 56.80 LT
ELEV: 543.95

OFF: 32.99 LT
ELEV: 549.81

OFF: 27.24 RT
ELEV: 553.52

OFF: 38.00 RT
ELEV: 550.83

INV. EL: 524.75

INV. EL: 524.70

RESTRICTOR MANHOLE
SEE DRAINAGE PLANS FOR DETAILS

INV. EL: 523.40

INV. EL: 524.40

38'-48" SS CL A 6 @ 0.13%

177'-48" SS CL A 6 @ 0.16%

BEDROCK

EARTH EXCAVATION 229 SQ FT
 TOPSOIL / UNSUITABLE EXCAVATION 198 SQ FT
 ROCK EXCAVATION 62 SQ FT
 EMBANKMENT 2961 SQ FT
 PGE 0 SQ FT

2027+50.00

FILE NAME = D:\60C31-SHT-XSSH06.dgn

USER NAME = TKluerg1
 PLOT SCALE = 1:100
 PLOT DATE = 12/14/2009

DESIGNED - TRK
 DRAWN - TRK
 CHECKED - DLT
 DATE - 12/18/09

REVISED -
 REVISED -
 REVISED -
 REVISED -

**STATE OF ILLINOIS
 DEPARTMENT OF TRANSPORTATION**

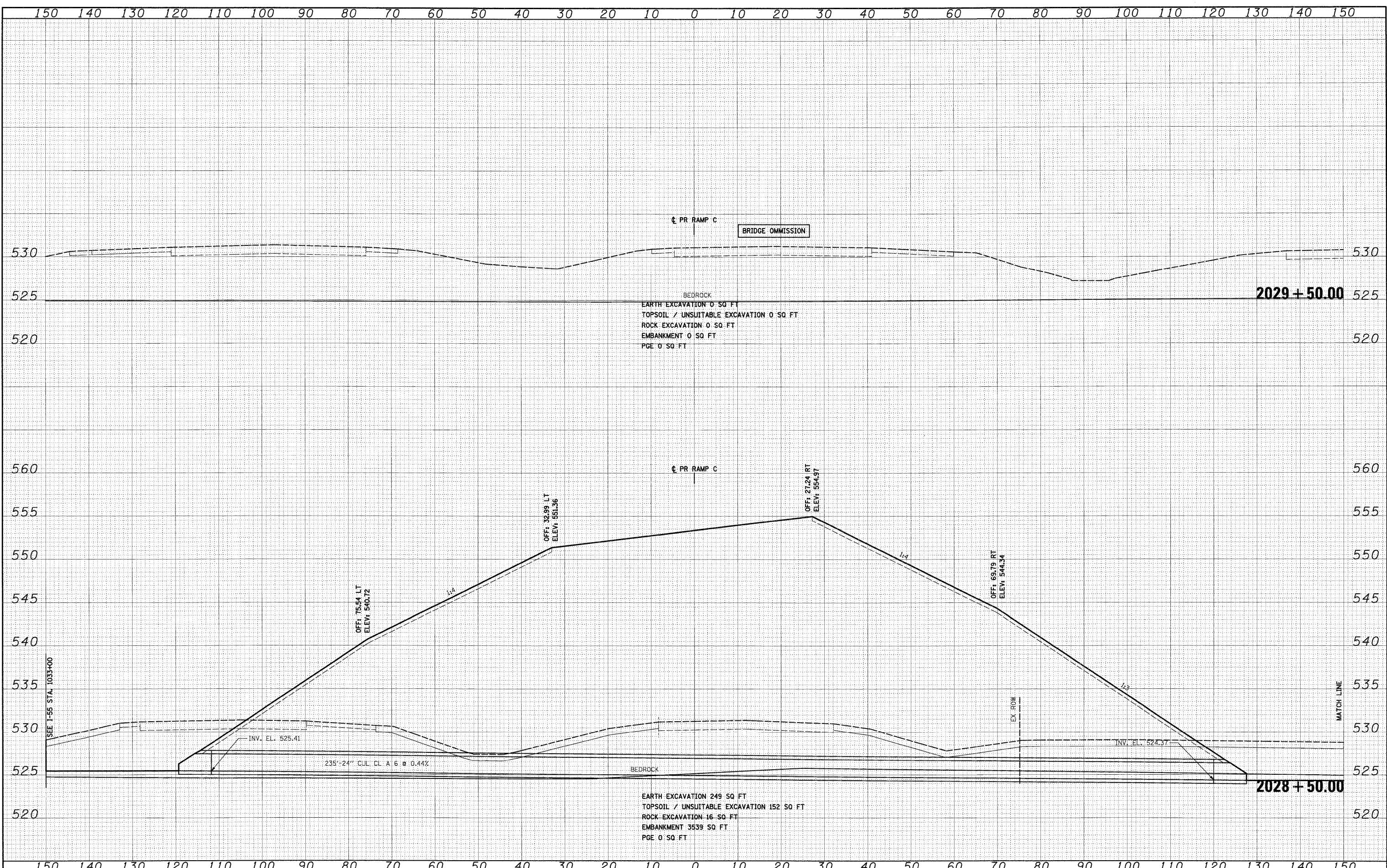
RAMP C CROSS SECTIONS

SCALE: 1"=10'H; 1"=5'V SHEET NO. 14 OF 21 SHEETS STA. 2027+50.00 TO STA. 2027+50.00

F.A.1 RTE. 55	SECTION (99-1&2)AC-3	COUNTY WILL	TOTAL SHEETS 524	SHEET NO. 508
CONTRACT NO. 60C31			FED. ROAD DIST. NO. 1 (ILLINOIS) FED. AID PROJECT	

DATE	
BY	
FINAL SURVEY	
NOTED	
NOTE BOOK	
AREAS CHECKED	
NO.	

DATE	
BY	
ORIGINAL SURVEY	
NOTED	
NOTE BOOK	
AREAS CHECKED	
NO.	



FILE NAME =	USER NAME = TKluegel
DIG02C31-SHT-XSSH06.dgn	DESIGNED - TRK
	DRAWN - TRK
	CHECKED - DLT
	DATE - 12/18/09
	REVISIONS

DESIGNED - TRK	REVISIONS
DRAWN - TRK	REVISIONS
CHECKED - DLT	REVISIONS
DATE - 12/18/09	REVISIONS

**STATE OF ILLINOIS
DEPARTMENT OF TRANSPORTATION**

RAMP C CROSS SECTIONS

SCALE: 1"=10'H; 1"=5'V SHEET NO. 15 OF 21 SHEETS STA. 2028+50.00 TO STA. 2029+50.00

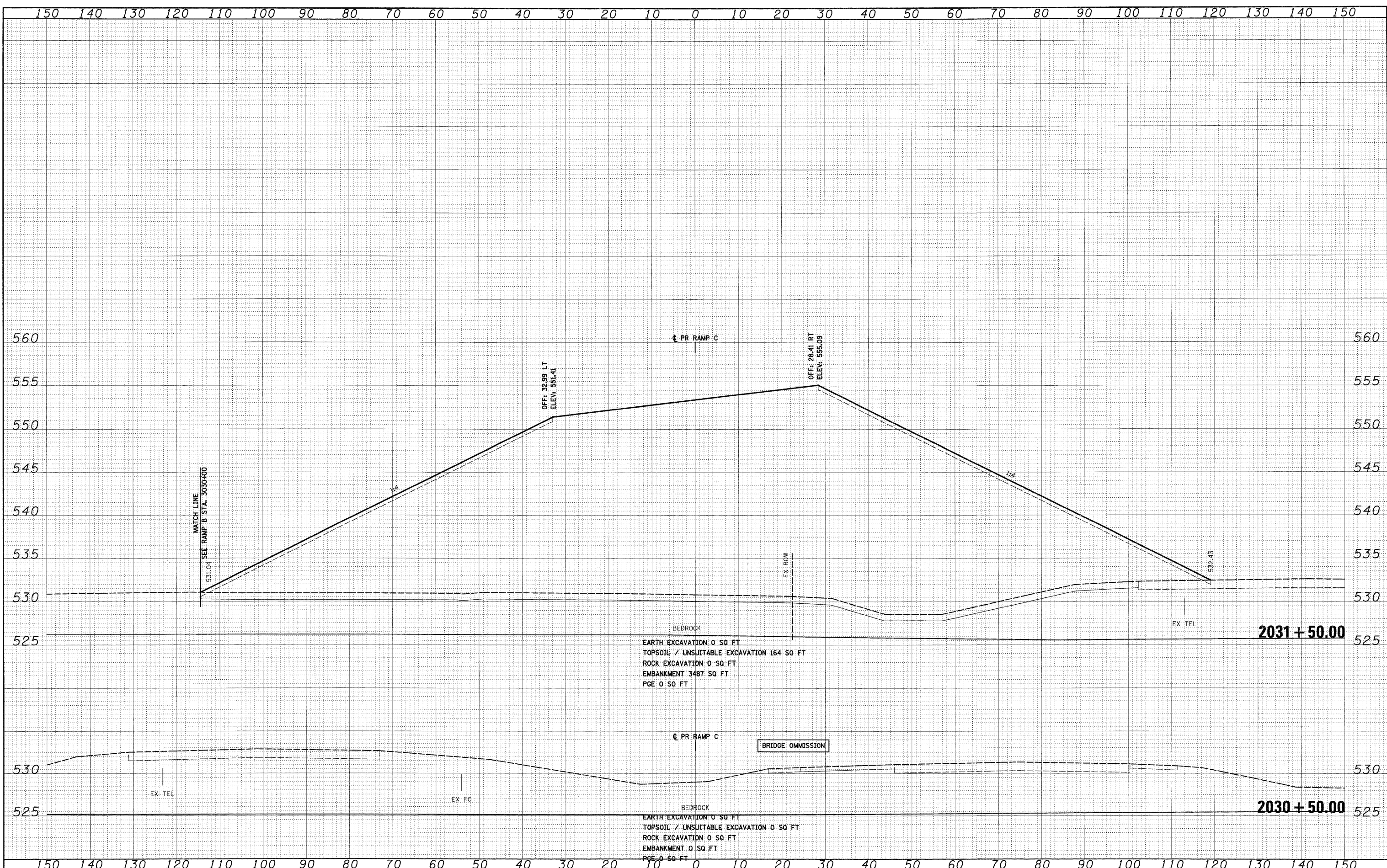
F.A.I. RTE.	SECTION	COUNTY	TOTAL SHEETS	SHEET NO.
55	(99-1&2)AC-3	WILL	524	509
CONTRACT NO. 60C31				
FED. ROAD DIST. NO. 1 (ILLINOIS) FED. AID PROJECT				

FINAL

FINAL SURVEY	SURVEYED	BY	DATE
NOTE BOOK	PLOTTED		
AREAS	REVIEWED		
CHECKED	AREAS CHECKED		
NO.			

ORIGINAL SURVEY	SURVEYED	BY	DATE
NOTE BOOK	PLOTTED		
AREAS	REVIEWED		
CHECKED	AREAS CHECKED		
NO.			

McDonough Associates Inc.
 Engineers / Architects
 131 East Randolph Street, Chicago, Illinois 60601



FILE NAME = D:\160C31-SHT-XSHT06.dgn

USER NAME = TKIuege1

PLOT SCALE = 1:10

PLOT DATE = 12/16/2009

DESIGNED - TRK

DRAWN - TRK

CHECKED - DLT

DATE - 12/18/09

REVISED -

REVISED -

REVISED -

REVISED -

**STATE OF ILLINOIS
 DEPARTMENT OF TRANSPORTATION**

RAMP C CROSS SECTIONS

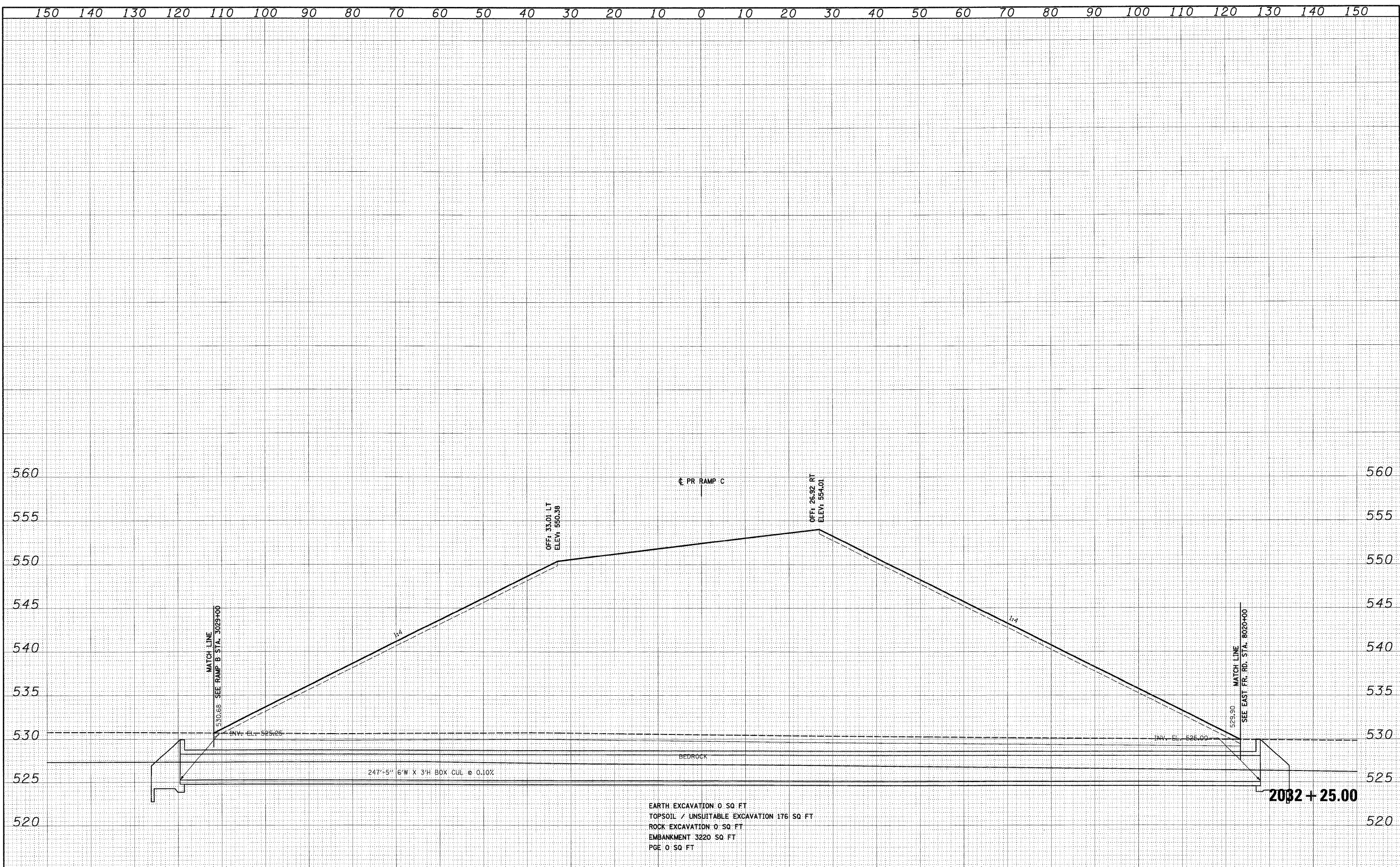
SCALE: 1"=10'H; 1"=5'V SHEET NO. 16 OF 21 SHEETS STA. 2030+50.00 TO STA. 2031+50.00

F.A.I. RTE.	SECTION	COUNTY	TOTAL SHEETS	SHEET NO.
55	(99-1&2)AC-3	WILL	524	510
CONTRACT NO. 60C31			FED. ROAD DIST. NO. 1 (ILLINOIS) FED. AID PROJECT	

FINAL SURVEY	SURVEYED	BY	DATE
NOTE BOOK	PLOTTED		
NO.	AREAS CHECKED		

ORIGINAL SURVEY	SURVEYED	BY	DATE
NOTE BOOK	PLOTTED		
NO.	AREAS CHECKED		

McDonough Associates Inc.
 Engineers / Architects
 101 East Randolph Street Chicago, Illinois 60601



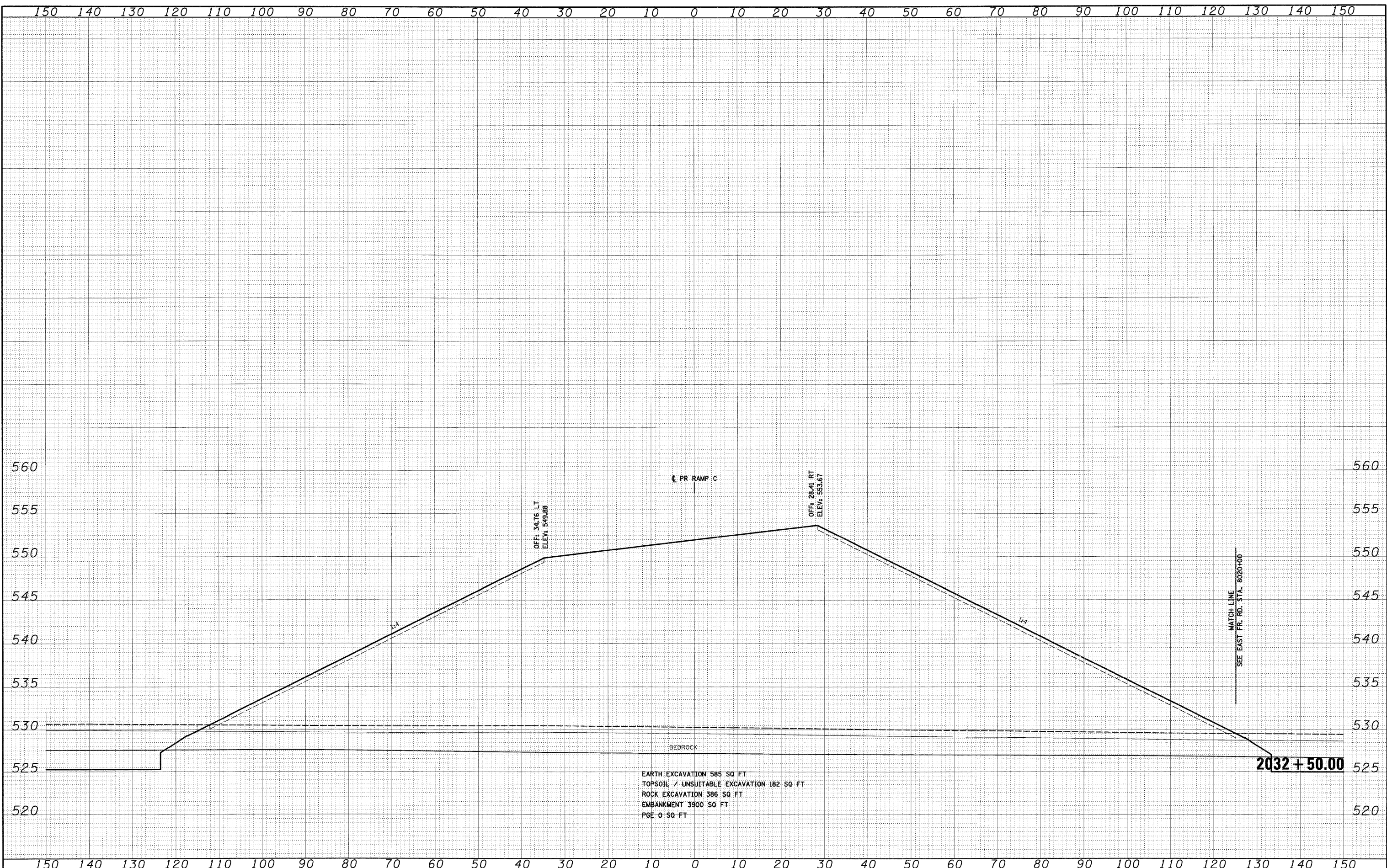
EARTH EXCAVATION: 0 SQ. FT
 TOPSOIL / UNSUITABLE EXCAVATION 176 SQ. FT
 ROCK EXCAVATION 0 SQ. FT
 EMBANKMENT 3220 SQ. FT
 PGE 0 SQ. FT

FILE NAME = 0160C31-SHT-XSSH106.dgn	USER NAME = TKluog1	DESIGNED - TRK	REVISED -	STATE OF ILLINOIS DEPARTMENT OF TRANSPORTATION	RAMP C CROSS SECTIONS	F.A.I. RTE. 55	SECTION (99-1&2)AC-3	COUNTY WILL	TOTAL SHEETS 524	SHEET NO. 511	
	PLOT SCALE = 1:10	DRAWN - TRK	REVISED -			SCALE: 1"=10'H; 1"=5'V	SHEET NO. 17 OF 21 SHEETS	STA. 2032+25.00 TO STA. 2032+25.00	FED. ROAD DIST. NO. 1	ILLINOIS FED. AID PROJECT	CONTRACT NO. 60C31
	PLOT DATE = 12/14/2009	CHECKED - DLT	REVISED -								
		DATE - 12/18/09	REVISED -								

FINAL

FINAL	SURVEYED	BY	DATE
SURVEY	PLOTTED		
NOTE BOOK	AREAS CHECKED		
NO.			

ORIGINAL	SURVEYED	BY	DATE
SURVEY	PLOTTED		
NOTE BOOK	AREAS CHECKED		
NO.			



EARTH EXCAVATION 585 SQ FT
 TOPSOIL / UNSUITABLE EXCAVATION 182 SQ FT
 ROCK EXCAVATION 386 SQ FT
 EMBANKMENT 3900 SQ FT
 PGE 0 SQ FT

FILE NAME = D:\62C31-SHT-XSSH06.dgn

USER NAME = TKluegel
 PLOT SCALE = 1:10
 PLOT DATE = 12/14/2009

DESIGNED - TRK
 DRAWN - TRK
 CHECKED - DLT
 DATE - 12/18/09

REVISED -
 REVISED -
 REVISED -
 REVISED -

STATE OF ILLINOIS
 DEPARTMENT OF TRANSPORTATION

RAMP C CROSS SECTIONS

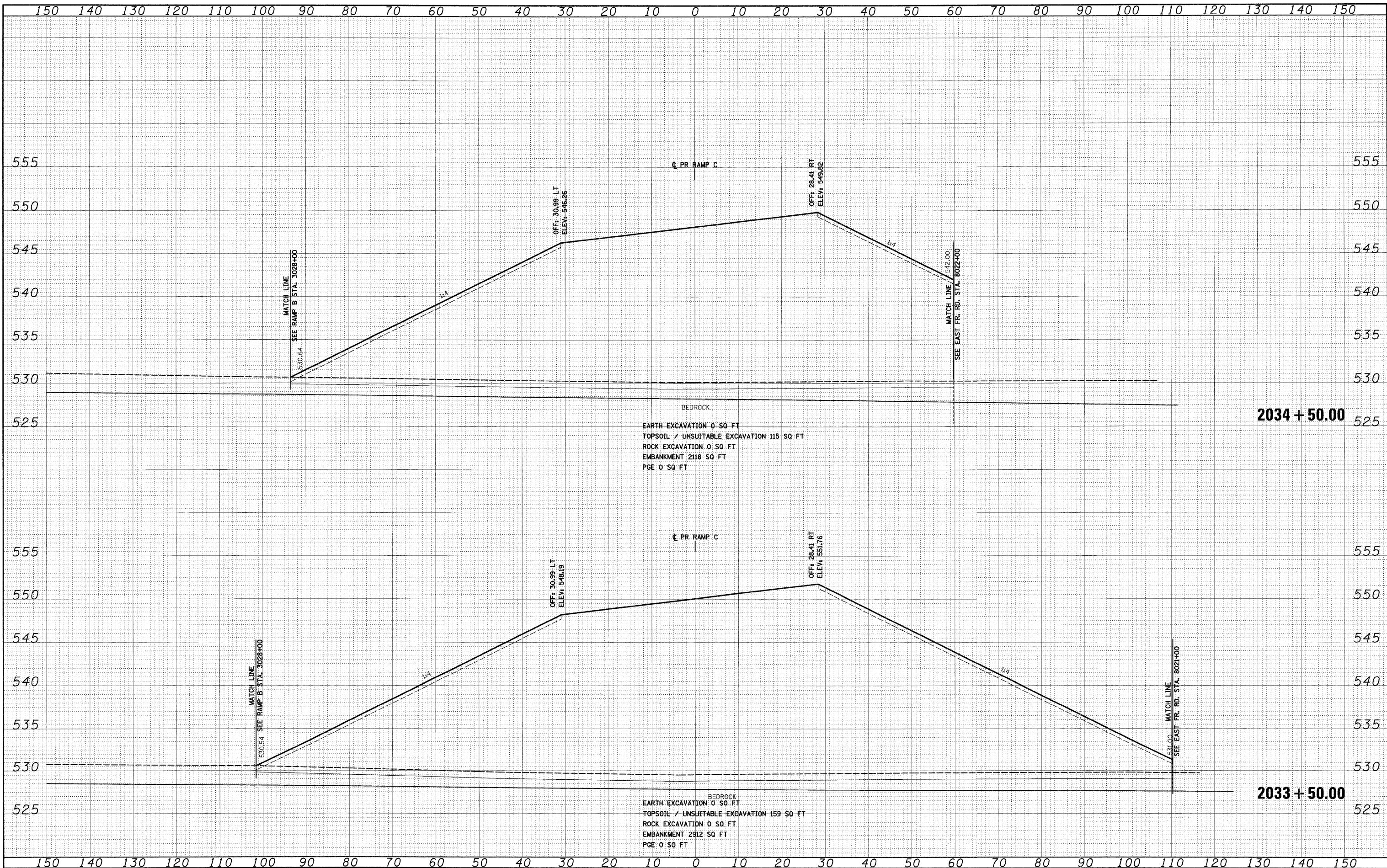
SCALE: 1"=10'H; 1"=5'V SHEET NO. 18 OF 21 SHEETS STA. 2032+50.00 TO STA. 2032+50.00

F.A.1 RTE. 55	SECTION (99-1&2)AC-3	COUNTY WILL	TOTAL SHEETS 524	SHEET NO. 512
CONTRACT NO. 60C31			FED. ROAD DIST. NO. 1 ILLINOIS FED. AID PROJECT	

DATE	
BY	
SURVEYED	
PLOTTED	
NOTE BOOK	
AREAS CHECKED	
NO.	

DATE	
BY	
SURVEYED	
PLOTTED	
NOTE BOOK	
AREAS CHECKED	
NO.	

McDonough Associates Inc.
 Engineers/Architects
 120 East Randolph Street, Chicago, Illinois 60601



BEDROCK
 EARTH EXCAVATION 0 SQ FT
 TOPSOIL / UNSUITABLE EXCAVATION 115 SQ FT
 ROCK EXCAVATION 0 SQ FT
 EMBANKMENT 2118 SQ FT
 PGE 0 SQ FT

BEDROCK
 EARTH EXCAVATION 0 SQ FT
 TOPSOIL / UNSUITABLE EXCAVATION 159 SQ FT
 ROCK EXCAVATION 0 SQ FT
 EMBANKMENT 2912 SQ FT
 PGE 0 SQ FT

FILE NAME = D:\60C31-SHT-X55HT06.dgn

USER NAME = TKlu@e1	DESIGNED - TRK	REVISED -
PLOT SCALE = 1/12	DRAWN - TRK	REVISED -
PLOT DATE = 12/14/2009	CHECKED - DLT	REVISED -
	DATE - 12/18/09	REVISED -

STATE OF ILLINOIS
 DEPARTMENT OF TRANSPORTATION

RAMP C CROSS SECTIONS

SCALE: 1"=10'H; 1"=5'V SHEET NO. 19 OF 21 SHEETS STA. 2033+50.00 TO STA. 2034+50.00

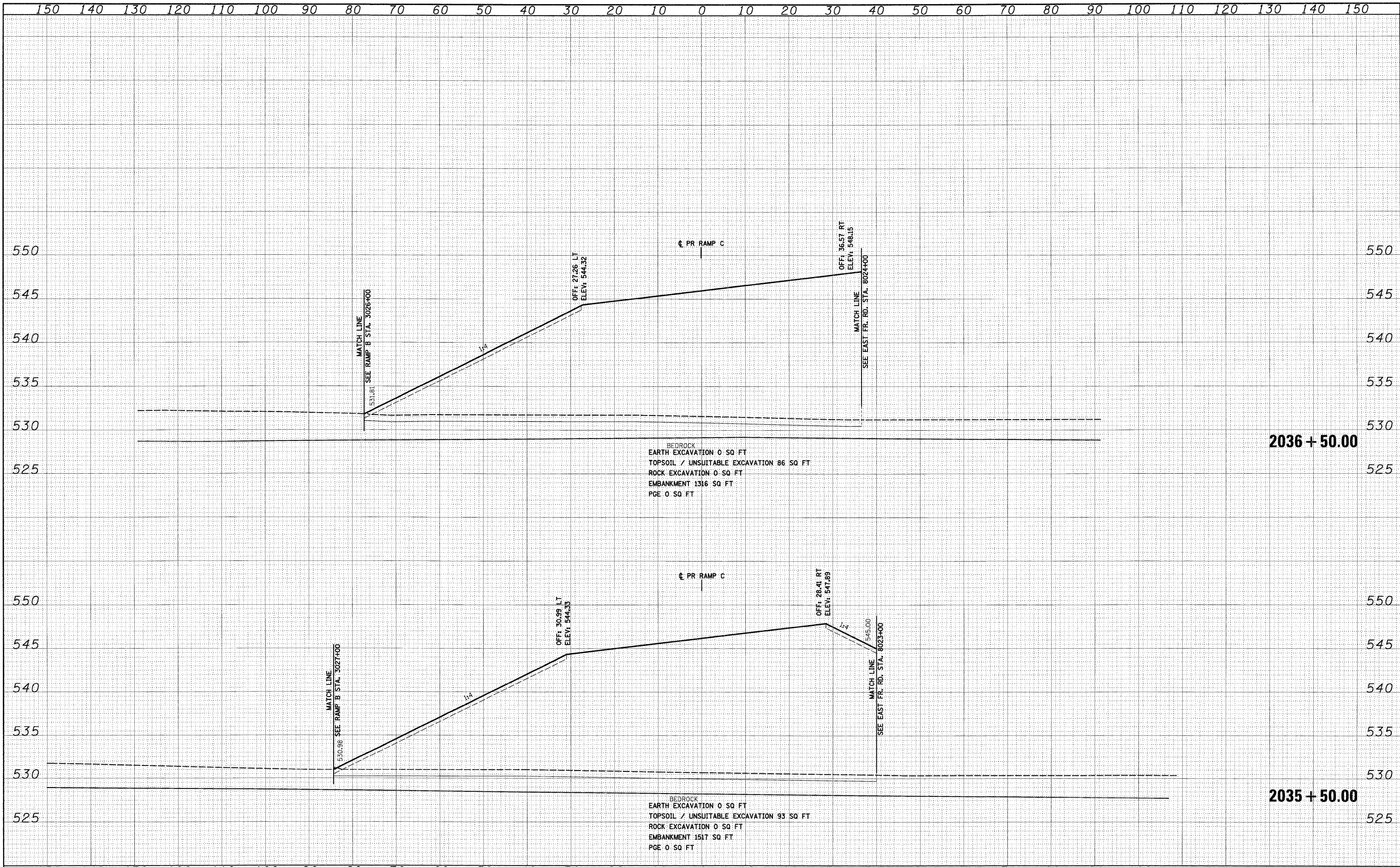
F.A.I. R.T.E. 55	SECTION (99-1&2)AC-3	COUNTY WILL	TOTAL SHEETS 524	SHEET NO. 513
CONTRACT NO. 60C31			FED. ROAD DIST. NO. 1 ILLINOIS FED. AID PROJECT	

FINAL

FINAL SURVEY	SURVEYED	BY	DATE
NOTE BOOK NO.	PLOTTED		
AREAS CHECKED	DATE		

ORIGINAL SURVEY	SURVEYED	BY	DATE
NOTE BOOK NO.	PLOTTED		
AREAS CHECKED	DATE		

McDonough Associates Inc.
 Engineers / Architects
 130 East Randolph Street, Chicago, Illinois 60601



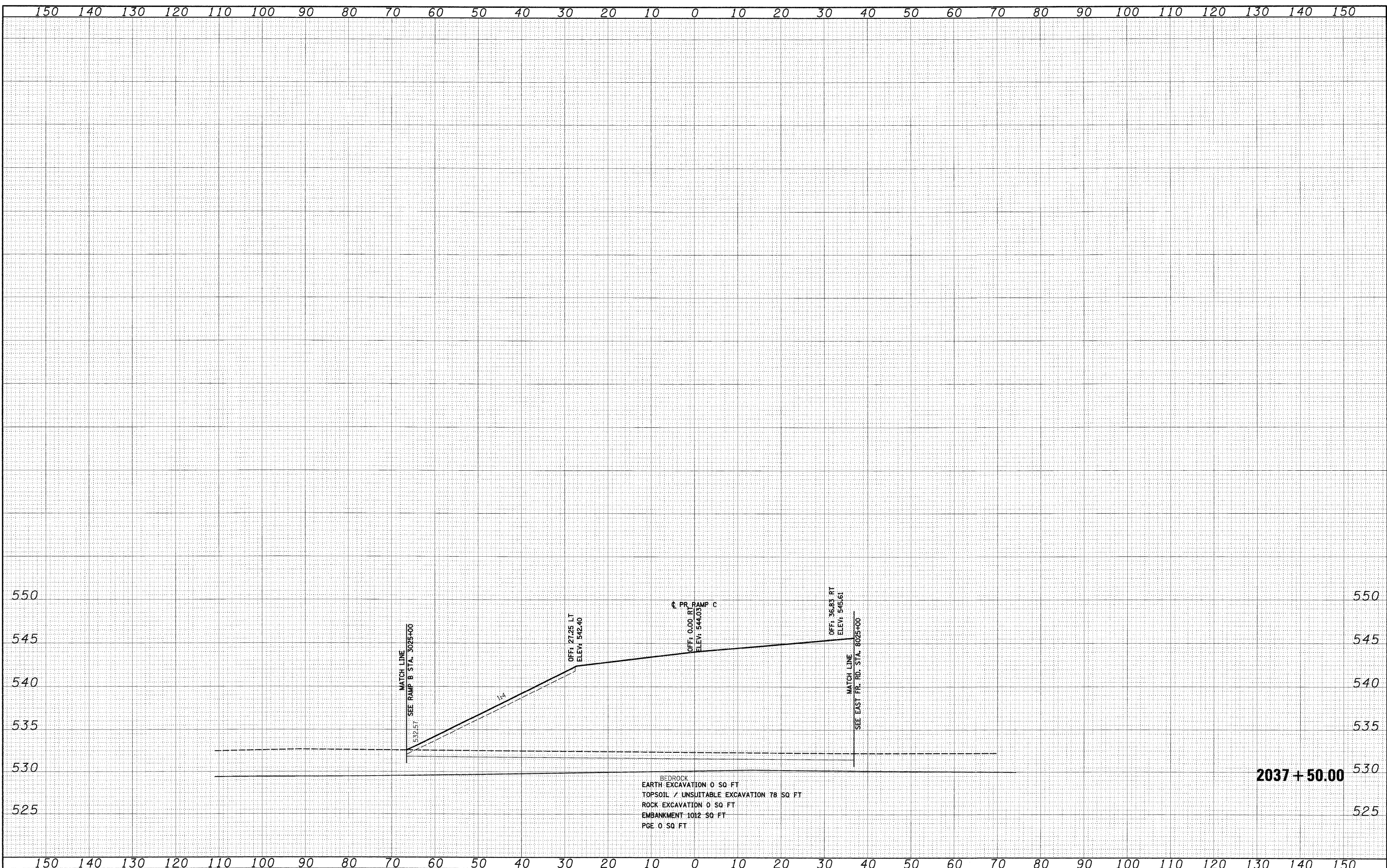
FILE NAME = D:\60C31-SH-XSSH106.dgn	USER NAME = TKL\angel	DESIGNED - TRK	REVISIONS	STATE OF ILLINOIS DEPARTMENT OF TRANSPORTATION	RAMP C CROSS SECTIONS	F.A.I. R.I.E. 55	SECTION (99-1&2)AC-3	COUNTY WILL	TOTAL SHEETS 524	SHEET NO. 514	CONTRACT NO. 60C31
PL01 DATE = 12/14/2009	CHECKED - DLT	DATE - 12/18/09	SCALE: 1"=10'H; 1"=5'V	SHEET NO. 20 OF 21 SHEETS	STA. 2035+50.00 TO STA. 2036+50.00	FED. ROAD DIST. NO. 1 ILLINOIS FED. AID PROJECT					

FINAL

FINAL SURVEY	BY	DATE
SURVEYED		
PLOTTED		
NOTE BOOK		
AREAS		
CHECKED		
NO.		

ORIGINAL SURVEY	BY	DATE
SURVEYED		
PLOTTED		
NOTE BOOK		
AREAS		
CHECKED		
NO.		

McDonough Associates Inc.
 150 East Randolph Street, Chicago, Illinois 60601



FILE NAME = 01680C31-SHT-XSSH106.dgn
 USER NAME = TKluoge1

DESIGNED - TRK
 DRAWN - TRK
 CHECKED - DLT
 DATE - 12/18/09

REVISED -
 REVISED -
 REVISED -
 REVISED -

**STATE OF ILLINOIS
 DEPARTMENT OF TRANSPORTATION**

RAMP C CROSS SECTIONS

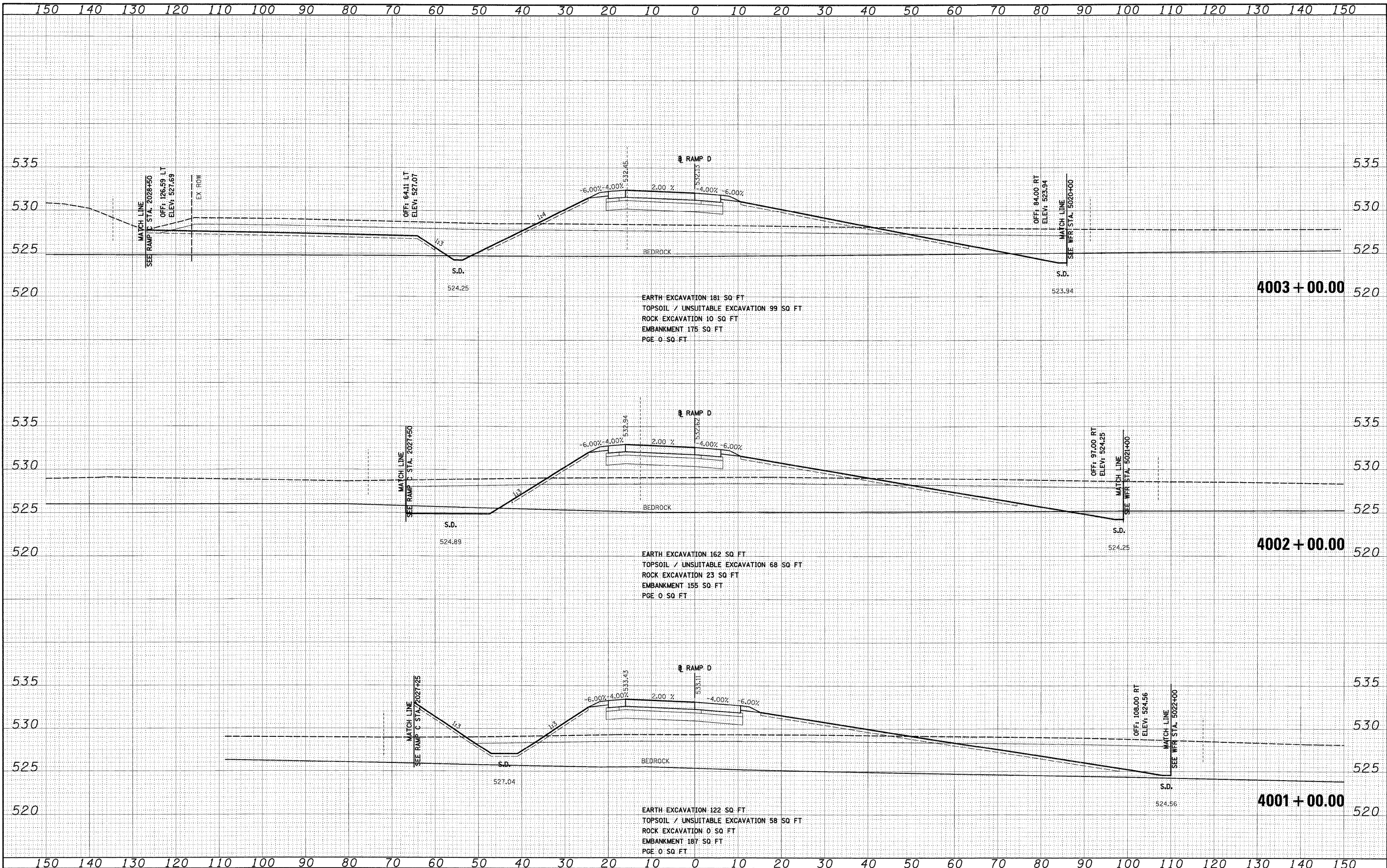
SCALE: 1"=10'H; 1"=5'V SHEET NO. 21 OF 21 SHEETS STA. 2037+50.00 TO STA. 2037+50.00

F.A.I. RTE.	SECTION	COUNTY	TOTAL SHEETS	SHEET NO.
55	(99-1&2)AC-3	WILL	524	515
CONTRACT NO. 60C31			FED. ROAD DIST. NO. 1 ILLINOIS FED. AID PROJECT	

FINAL

FINAL	SURVEYED	BY	DATE
SURVEY	PLOTTED		
NOTE BOOK	NO. _____		
AREAS CHECKED			

ORIGINAL	SURVEYED	BY	DATE
SURVEY	PLOTTED		
NOTE BOOK	NO. _____		
AREAS CHECKED			



EARTH EXCAVATION 181 SQ FT
 TOPSOIL / UNSUITABLE EXCAVATION 99 SQ FT
 ROCK EXCAVATION 10 SQ FT
 EMBANKMENT 175 SQ FT
 PGE 0 SQ FT

EARTH EXCAVATION 162 SQ FT
 TOPSOIL / UNSUITABLE EXCAVATION 68 SQ FT
 ROCK EXCAVATION 23 SQ FT
 EMBANKMENT 155 SQ FT
 PGE 0 SQ FT

EARTH EXCAVATION 122 SQ FT
 TOPSOIL / UNSUITABLE EXCAVATION 58 SQ FT
 ROCK EXCAVATION 0 SQ FT
 EMBANKMENT 187 SQ FT
 PGE 0 SQ FT

FILE NAME =	D:\62C31-SHT-XSSH107.dgn
USER NAME =	TKluoga1
DESIGNED -	TRK
DRAWN -	TRK
CHECKED -	DLT
DATE -	12/18/09

REVISOR -	
REVISION -	
REVISOR -	
REVISION -	

**STATE OF ILLINOIS
 DEPARTMENT OF TRANSPORTATION**

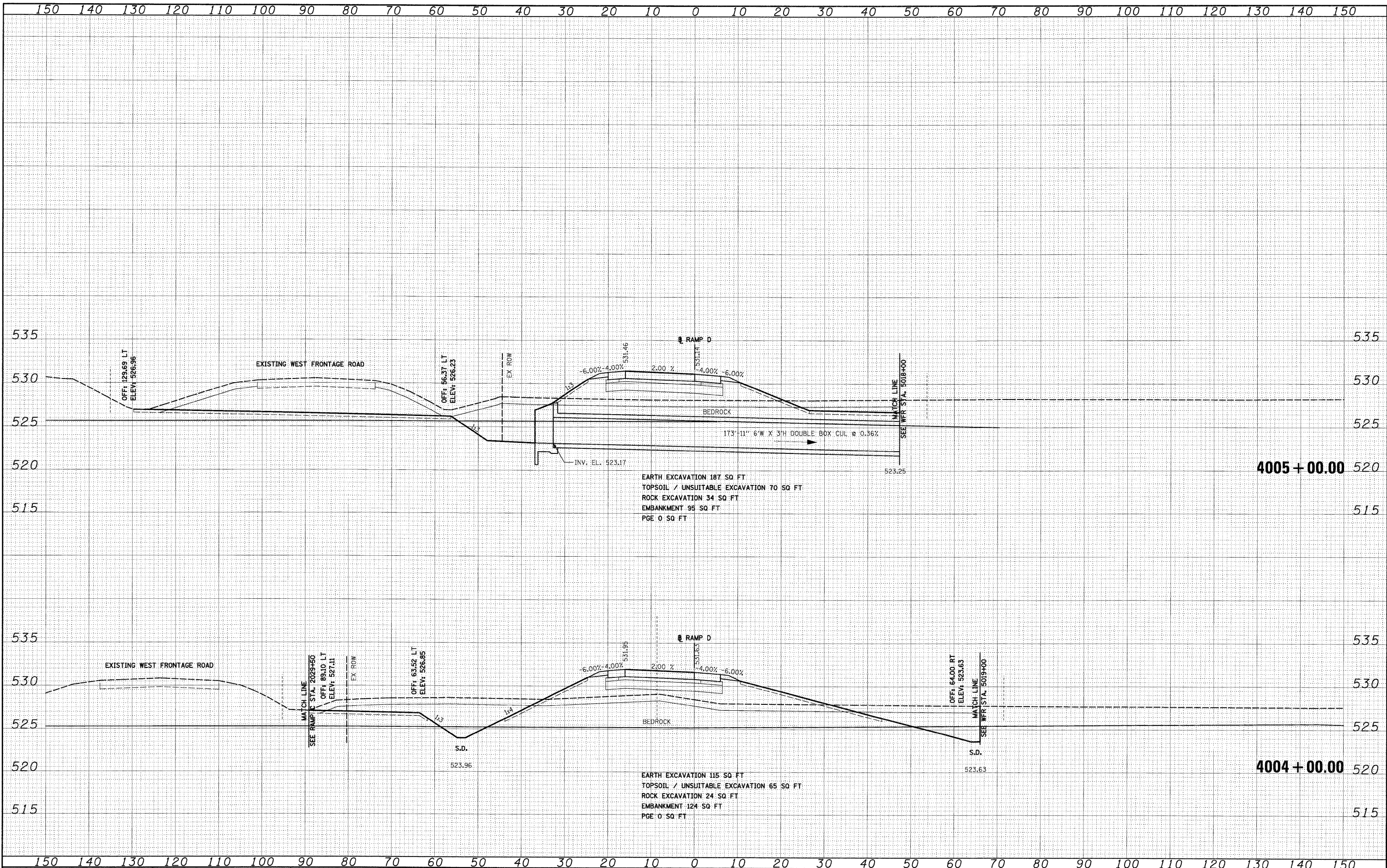

RAMP D CROSS SECTIONS
 SCALE: 1"=10'H; 1"=5'V SHEET NO. 1 OF 4 SHEETS STA. 4001+00.00 TO STA. 4003+00.00

F.A.1	SECTION	COUNTY	TOTAL SHEETS	SHEET NO.
55	(99-1&2)AC-3	WILL	524	516
CONTRACT NO. 60C31				
FED. ROAD DIST. NO. 1 ILLINOIS FED. AID PROJECT				

FINAL

FINAL SURVEY	BY	DATE
SURVEYED		
PLOTTED		
NOTE BOOK		
AREAS CHECKED		
NO.		

ORIGINAL SURVEY	BY	DATE
SURVEYED		
PLOTTED		
NOTE BOOK		
AREAS CHECKED		
NO.		



FILE NAME = D:\B2C31-SHT-XSSH07.dgn
 USER NAME = TKLuegal
 DESIGNED - TRK
 DRAWN - TRK
 CHECKED - DLT
 DATE - 12/18/09

REVISIONS
 REVISED -
 REVISED -
 REVISED -
 REVISED -

**STATE OF ILLINOIS
 DEPARTMENT OF TRANSPORTATION**

RAMP D CROSS SECTIONS

SCALE: 1"=10'H; 1/4"=5'V SHEET NO. 2 OF 4 SHEETS STA. 4004+00.00 TO STA. 4005+00.00

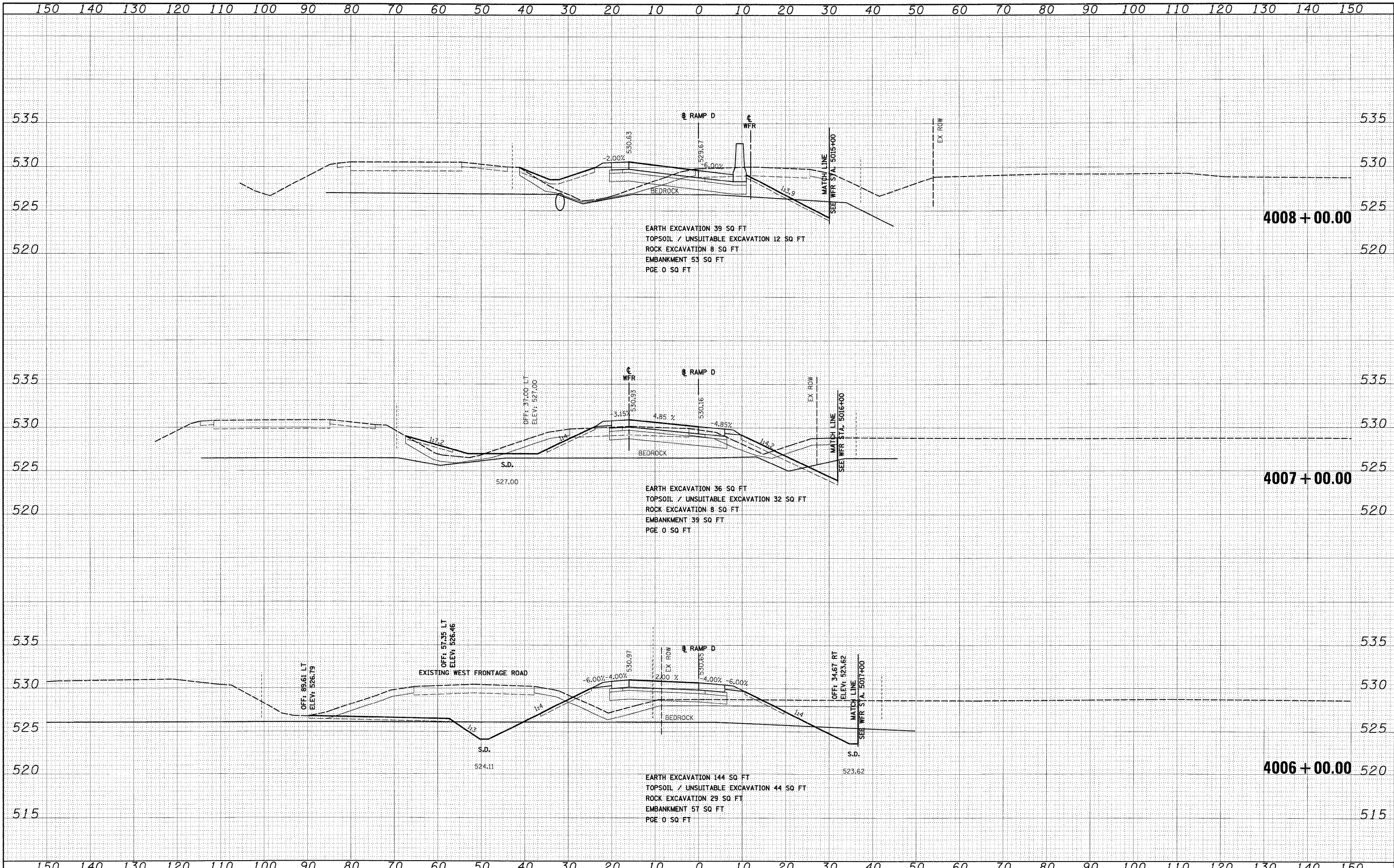
F.A.1 RTE.	SECTION	COUNTY	TOTAL SHEETS	SHEET NO.
55	(99-1&2)AC-3	WILL	524	517
CONTRACT NO. 60C31				

FED. ROAD DIST. NO. 1 ILLINOIS FED. AID PROJECT

DATE	
BY	
SURVEYED	
PLOTTED	
NOTE BOOK	
AREAS CHECKED	
NO.	

DATE	
BY	
SURVEYED	
PLOTTED	
NOTE BOOK	
AREAS CHECKED	
NO.	

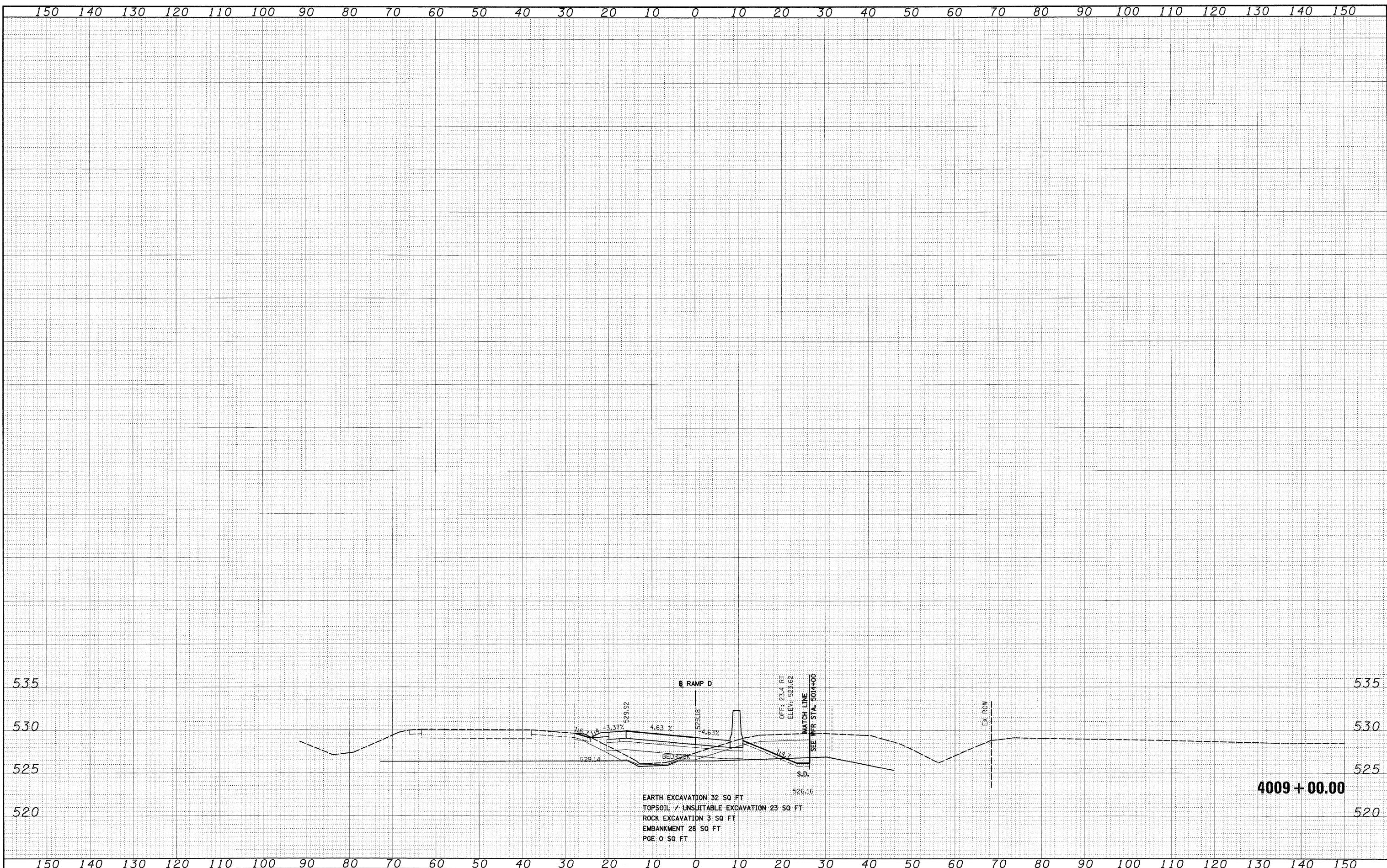
McDonough Associates Inc.
 Engineers / Architects
 101 East Randolph Street Chicago, Illinois 60601



FILE NAME = D:\60C31-SHT-XSHT07.dgn	USER NAME = TKIuegel	DESIGNED - TRK	REVISED -	STATE OF ILLINOIS DEPARTMENT OF TRANSPORTATION	RAMP D CROSS SECTIONS				F.A.I. RTE. 55	SECTION (99-1&2)AC-3	COUNTY WILL	TOTAL SHEETS 524	SHEET NO. 518
		DRAWN - TRK	REVISED -		SCALE: 1"=10'H; 1"=5'V SHEET NO. 3 OF 4 SHEETS STA. 4006+00.00 TO STA. 4008+00.00				CONTRACT NO. 60C31				
		CHECKED - DLT	REVISED -		FED. ROAD DIST. NO. 1 ILLINOIS FED. AID PROJECT								
		DATE - 12/18/09	REVISED -		FINAL								

FINAL SURVEY	SURVEYED	BY	DATE
NOTE BOOK NO.	PLOTTED		
	AREAS		
	CHECKED		

ORIGINAL SURVEY	SURVEYED	BY	DATE
NOTE BOOK NO.	PLOTTED		
	AREAS		
	CHECKED		



EARTH EXCAVATION: 32 SQ FT
 TOPSOIL / UNSUITABLE EXCAVATION 23 SQ FT
 ROCK EXCAVATION 3 SQ FT
 EMBANKMENT 28 SQ FT
 PGE 0 SQ FT

FILE NAME = D:\60C31-SHT-XSSHT07.dgn
 USER NAME = TKluerg1

DESIGNED - TRK
 DRAWN - TRK
 CHECKED - DLT
 PLOT SCALE = 1:10
 PLOT DATE = 12/11/2009

DATE - 12/18/09

REVISED -
 REVISED -
 REVISED -
 REVISED -

STATE OF ILLINOIS
DEPARTMENT OF TRANSPORTATION

RAMP D CROSS SECTIONS

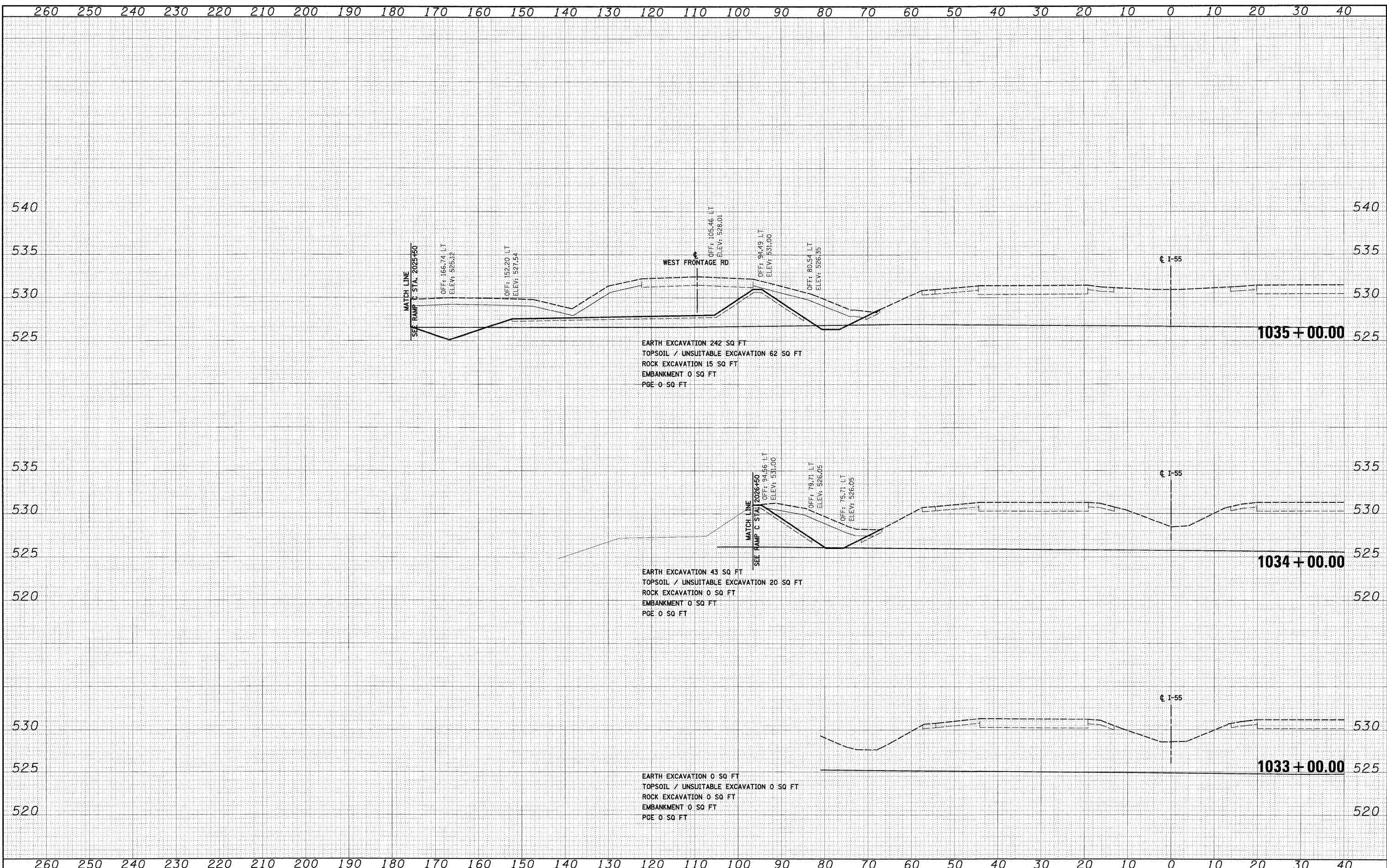
SCALE: 1"=10'H; 1"=5'V SHEET NO. 4 OF 4 SHEETS STA. 4009+00.00 TO STA. 4009+00.00

F.A.I. RTE. 55	SECTION (99-1&2)AC-3	COUNTY WILL	TOTAL SHEETS 524	SHEET NO. 519
CONTRACT NO. 60C31			FED. ROAD DIST. NO. 1 ILLINOIS FED. AID PROJECT	

BY	DATE
SURVEYED	
PLOTTED	
DATE	
AREAS	
CHECKED	
NO.	

BY	DATE
SURVEYED	
PLOTTED	
DATE	
AREAS	
CHECKED	
NO.	

McDonough Associates Inc.
 Engineers / Architects
 700 East Randolph Street, Chicago, Illinois 60601



FILE NAME =	USER NAME = TKLuegel
D162C31-SHT-XSSHT08.dgn	DESIGNED - TRK
	DRAWN - TRK
	CHECKED - DLT
	DATE - 12/18/09
	REVISIONS

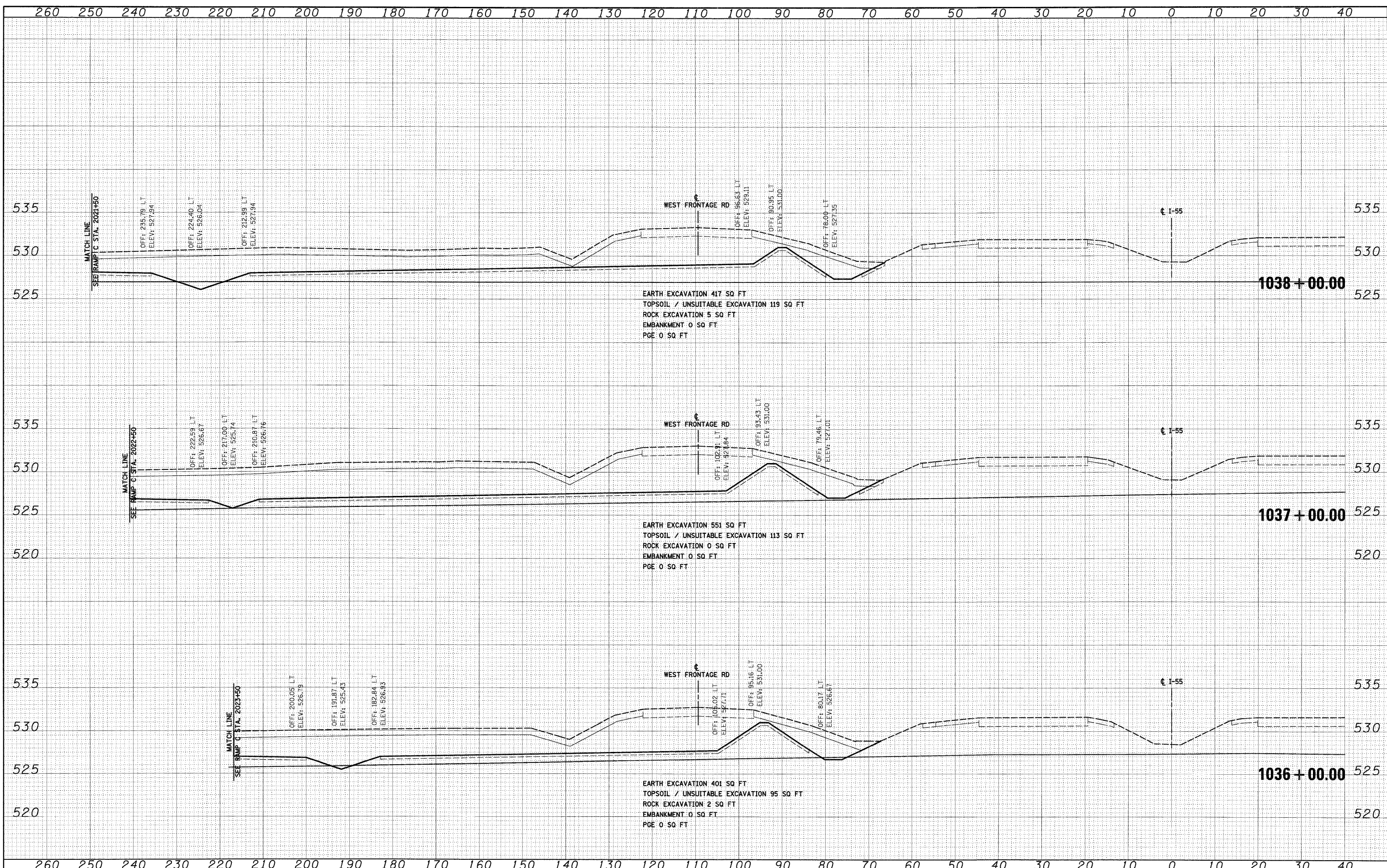
DESIGNED - TRK	REVISIONS
DRAWN - TRK	REVISIONS
CHECKED - DLT	REVISIONS
DATE - 12/18/09	REVISIONS

STATE OF ILLINOIS
 DEPARTMENT OF TRANSPORTATION

I-55 CROSS SECTIONS

SCALE: 1"=10'H; 1"=5'V SHEET NO. 1 OF 5 SHEETS STA. 1033+00.00 TO STA. 1035+00.00

F.A.I. RTE. 55	SECTION (99-1&2)AC-3	COUNTY WILL	TOTAL SHEETS 524	SHEET NO. 520
CONTRACT NO. 60C31				
FED. ROAD DIST. NO. 1 ILLINOIS FED. AID PROJECT				



BY	DATE
FINAL SURVEY	
PLOTTED	
NOTE BOOK	
AREAS	
CHECKED	
NO.	

BY	DATE
ORIGINAL SURVEY	
PLOTTED	
NOTE BOOK	
AREAS	
CHECKED	
NO.	

McDonough Associates Inc.
 Engineers / Architects
 101 East Randolph Street Chicago, Illinois 60601

FILE NAME =	USER NAME = Tkluegel
D:\60C31-SHT-XSSH08.dgn	

DESIGNED - TRK	REVISID -
DRAWN - TRK	REVISID -
CHECKED - DLT	REVISID -
DATE - 12/18/09	REVISID -

DESIGNED - TRK	REVISID -
DRAWN - TRK	REVISID -
CHECKED - DLT	REVISID -
DATE - 12/18/09	REVISID -

**STATE OF ILLINOIS
 DEPARTMENT OF TRANSPORTATION**

I-55 CROSS SECTIONS

SCALE: 1"=10'H; 1/8"=5' V SHEET NO. 2 OF 5 SHEETS STA. 1036+00.00 TO STA. 1038+00.00

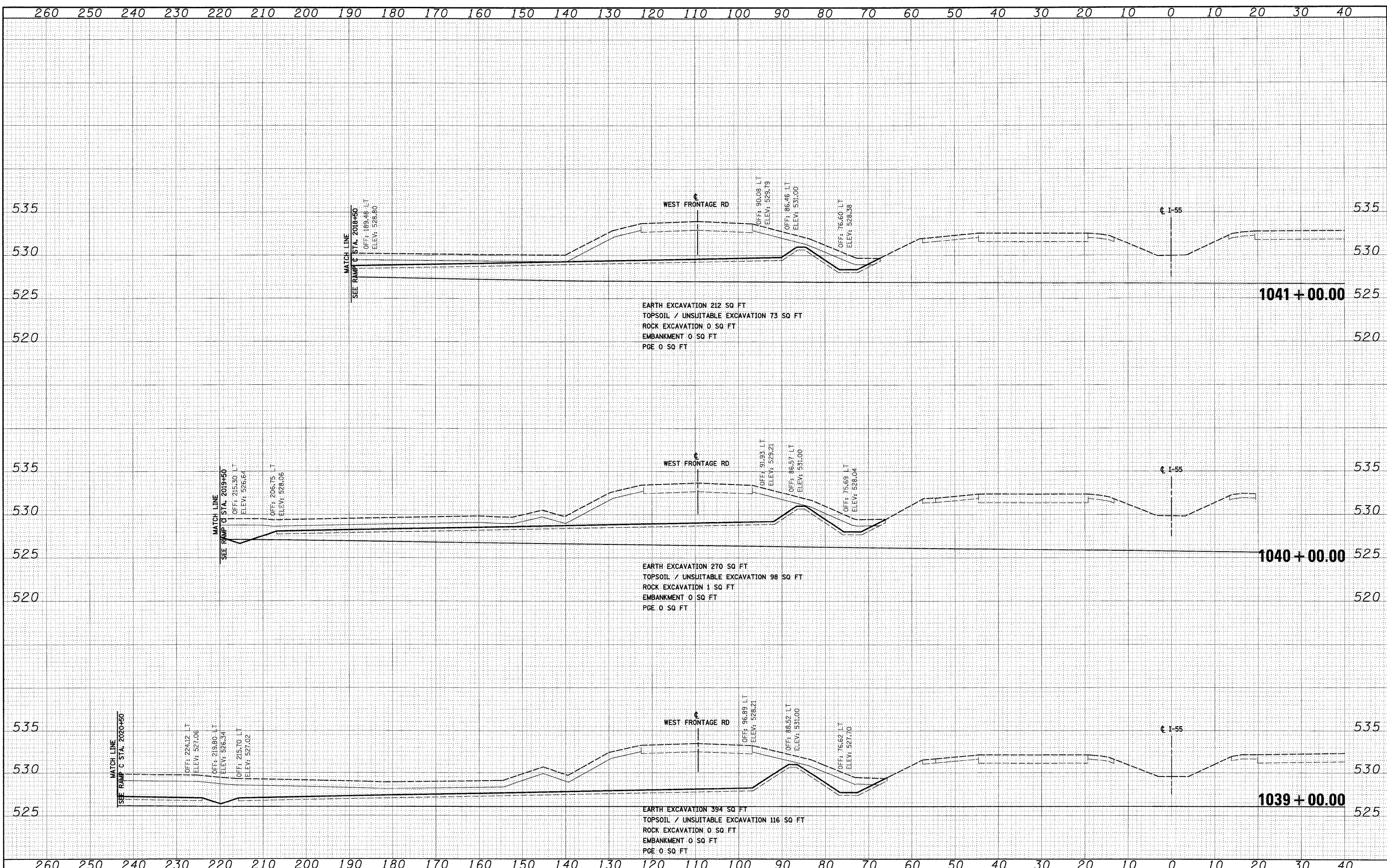
F.A.I. RTE. 55	SECTION (99-1&2)AC-3	COUNTY WILL	TOTAL SHEETS 524	SHEET NO. 521
CONTRACT NO. 60C31			FED. ROAD DIST. NO. 1 ILLINOIS FED. AID PROJECT	

FINAL

FINAL SURVEY	BY	DATE
SURVEYED		
PLOTTED		
NOTE BOOK		
AREAS		
CHECKED		
NO.		

ORIGINAL SURVEY	BY	DATE
SURVEYED		
PLOTTED		
NOTE BOOK		
AREAS		
CHECKED		
NO.		

McDonough Associates Inc.
 Engineers / Architects
 70 East Randolph Street, Chicago, Illinois 60601



FILE NAME =	USER NAME = TKIuegel
D168C31-SHT-XSSHT08.dgn	DESIGNED - TRK
	DRAWN - TRK
	CHECKED - DLT
	DATE - 12/18/09
	REVISIONS -

DESIGNED - TRK	REVISIONS -
DRAWN - TRK	REVISIONS -
CHECKED - DLT	REVISIONS -
DATE - 12/18/09	REVISIONS -

STATE OF ILLINOIS
DEPARTMENT OF TRANSPORTATION

I-55 CROSS SECTIONS

SCALE: 1"=10'H; 1"=5' V SHEET NO. 3 OF 5 SHEETS STA. 1039+00.00 TO STA. 1041+00.00

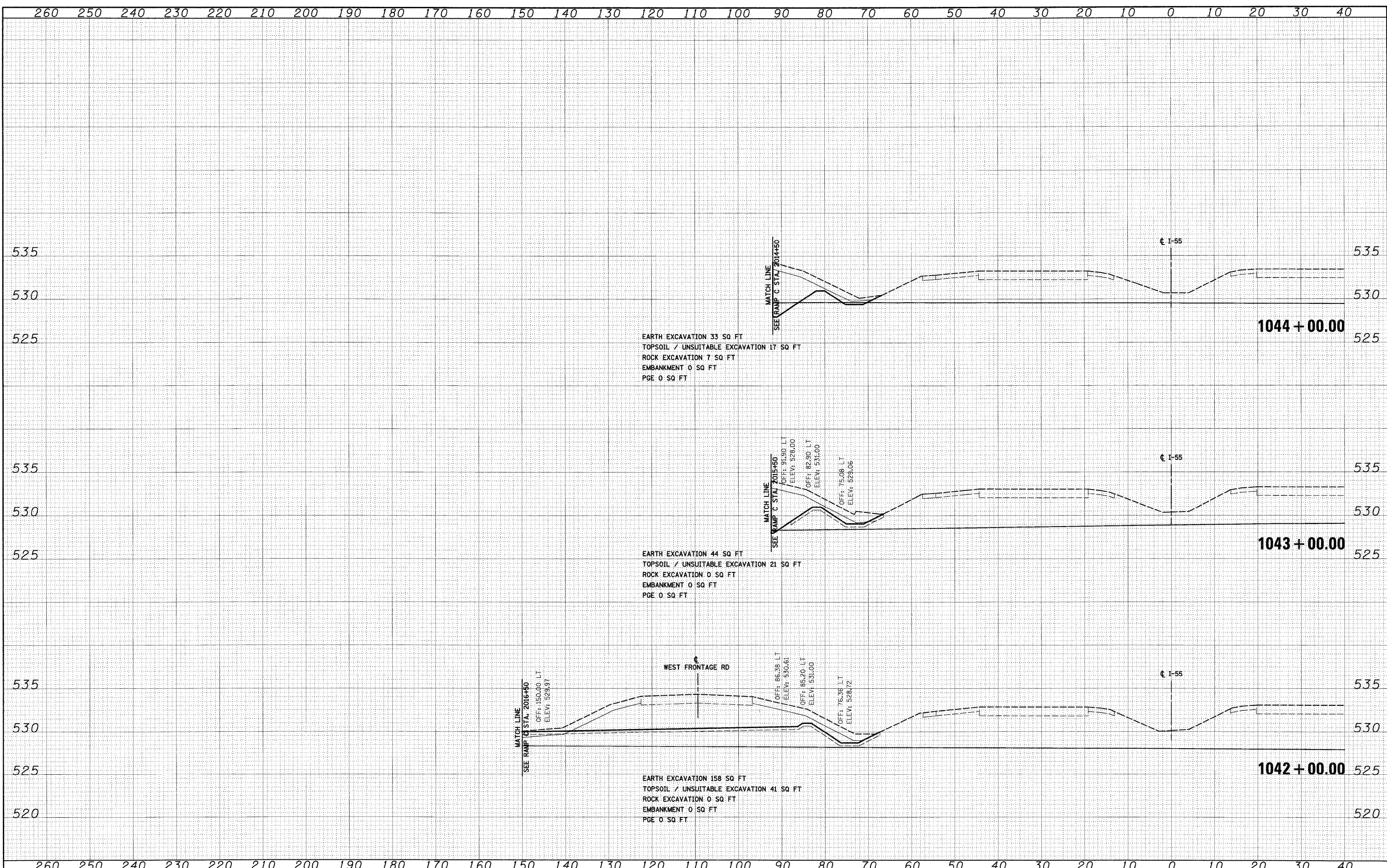
F.A.1 RTE. 55	SECTION (99-1&2)AC-3	COUNTY WILL	TOTAL SHEETS 524	SHEET NO. 522
CONTRACT NO. 60C31			ILLINOIS FED. AID PROJECT	

FINAL

FINAL SURVEY	SURVEYED	DATE
NOTE BOOK	PLOTTED	BY
NO.	AREAS	CHECKED
	AREAS	

ORIGINAL SURVEY	SURVEYED	DATE
NOTE BOOK	PLOTTED	BY
NO.	AREAS	CHECKED
	AREAS	

McDonough Associates Inc.
 Engineers/Architects
 100 East Randolph Street Chicago, Illinois 60601



FILE NAME =	USER NAME = TKluegel
D168C31-SHT-XSSH108.dgn	DESIGNED - TRK
	DRAWN - TRK
	CHECKED - DLT
	DATE - 12/18/09
	REVISIONS -

DESIGNED - TRK	REVISIONS -
DRAWN - TRK	REVISIONS -
CHECKED - DLT	REVISIONS -
DATE - 12/18/09	REVISIONS -

STATE OF ILLINOIS
DEPARTMENT OF TRANSPORTATION

I-55 CROSS SECTIONS

SCALE: 1"=10'H; 1"=5'V SHEET NO. 4 OF 5 SHEETS STA. 1042+00.00 TO STA. 1044+00.00

F.A.1 RTE. 55	SECTION (99-1&2)AC-3	COUNTY WILL	TOTAL SHEETS 524	SHEET NO. 523
CONTRACT NO. 60C31			ILLINOIS FED. AID PROJECT	

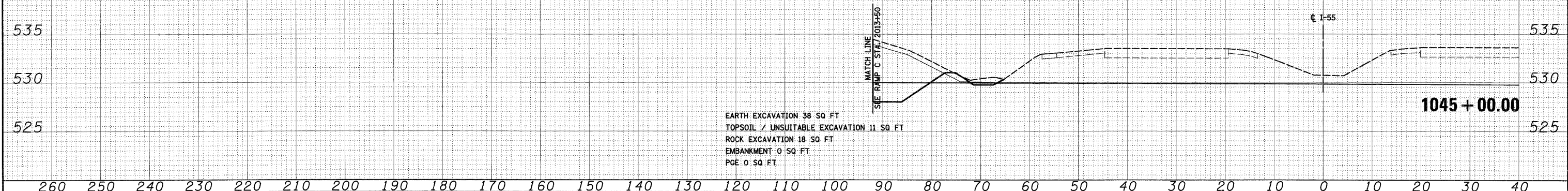
FINAL

260 250 240 230 220 210 200 190 180 170 160 150 140 130 120 110 100 90 80 70 60 50 40 30 20 10 0 10 20 30 40

FINAL					
SURVEY					
NOTE BOOK					
NO.					

ORIGINAL					
SURVEY					
NOTE BOOK					
NO.					

McDonough Associates Inc.
 Engineers, Architects
 191 East Randolph Street, Chicago, Illinois 60601



260 250 240 230 220 210 200 190 180 170 160 150 140 130 120 110 100 90 80 70 60 50 40 30 20 10 0 10 20 30 40

FILE NAME =	USER NAME = fkluegel
D:\62C31-SHT-XSSH100.dgn	

DESIGNED -	TRK	REVISED -	
DRAWN -	TRK	REVISED -	
CHECKED -	DLT	REVISED -	
DATE -	12/18/09	REVISED -	

PLLOT SCALE =	1:10
PLLOT DATE =	12/11/2009

**STATE OF ILLINOIS
 DEPARTMENT OF TRANSPORTATION**

I-55 CROSS SECTIONS

SCALE: 1"=10'H; 1"=5'V SHEET NO. 5 OF 5 SHEETS STA. 1045+00.00 TO STA. 1045+00.00

F.A.I. RTE.	SECTION	COUNTY	TOTAL SHEETS	SHEET NO.
55	(99-1&2)AC-3	WILL	524	524
CONTRACT NO. 60C31				
FED. ROAD DIST. NO. 1 ILLINOIS FED. AID PROJECT				

FINAL