

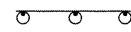






**LEGEND**

-  ARROW BOARD
-  SIGN
-  DRUMS WITH STEADY BURN MONODIRECTIONAL LIGHT
-  50' C-C TANGENTS
-  25' C-C LANE SHIFTS & TAPERS
-  10' C-C RADII (TYP)
-  WORK AREA

FILE NAME =  
 ct:\pwwork\pwwid\m\10yja\dms93788\p126724-sh1-Stage2.dgn

USER NAME = m.djja  
 PLOT SCALE = 50.0000' / IN.  
 PLOT DATE = 3/6/2018

DESIGNED -  
 DRAWN -  
 CHECKED -  
 DATE -

REVISED -  
 REVISED -  
 REVISED -  
 REVISED -

**STATE OF ILLINOIS  
 DEPARTMENT OF TRANSPORTATION**

**SUGGESTED STAGE II  
 IL. ROUTE 58 @ SHERMER ROAD**

SCALE: 1"=50'    SHEET NO.    OF    SHEETS    STA.    TO STA.

F.A.P. RTE.	SECTION	COUNTY	TOTAL SHEETS	SHEET NO.
339	584 Y-N-1	COOK	61	19
CONTRACT NO. 60D25				
ILLINOIS FED. AID PROJECT				