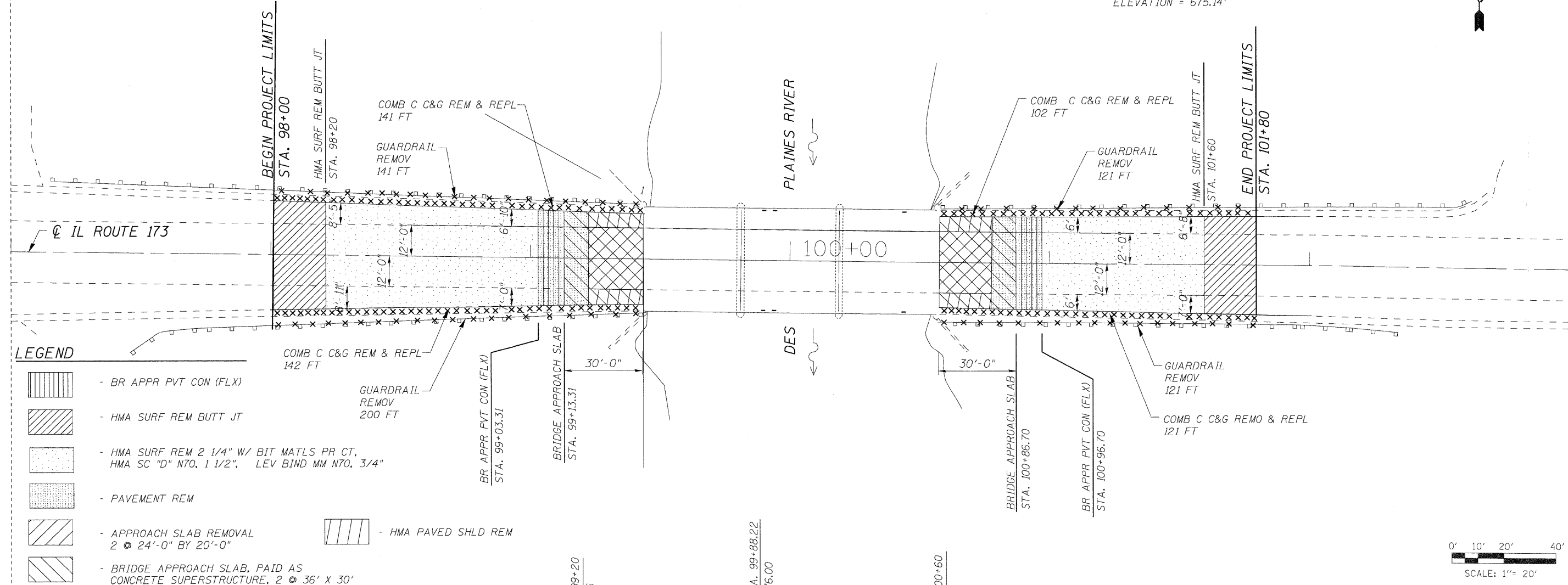
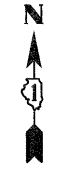


PLAN	SURVEYED	BY	DATE
	CLOSED		
	ALIGNED		
	CHECKED		
	PT. OF WAY		
	CHECKED		
	NO. OF WAY		
	CHECKED		
	FILE NAME		
	NO.		

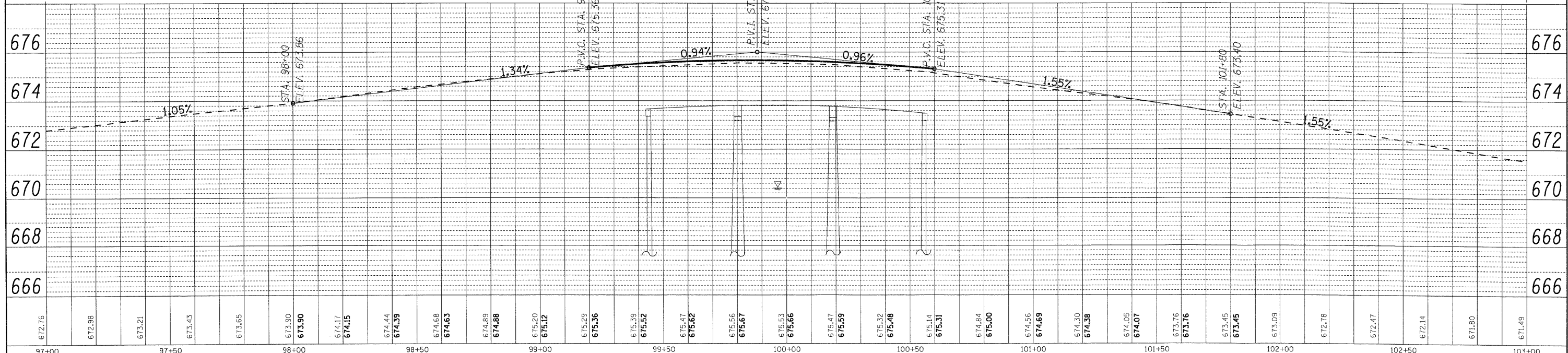
FILE	SURVEYED	BY	DATE
	CLOSED		
	ALIGNED		
	CHECKED		
	PT. OF WAY		
	CHECKED		
	NO. OF WAY		
	CHECKED		
	FILE NAME		
	NO.		

NOTE:  
1 - BENCHMARK #1 - CHISELED ON TOP OF NW WINGWALL OF IL 173 OVER DES PLAINES RIVER. ELEVATION = 675.14'



**LEGEND**

- BR APPR PVT CON (FLX)
- HMA SURF REM BUTT JT
- HMA SURF REM 2 1/4" W/ BIT MATLS PR CT, HMA SC "D" N70, 1 1/2", LEV BIND MM N70, 3/4"
- PAVEMENT REM
- APPROACH SLAB REMOVAL 2 @ 24'-0" BY 20'-0"
- BRIDGE APPROACH SLAB, PAID AS CONCRETE SUPERSTRUCTURE, 2 @ 36' X 30'
- HMA PAVED SHLD REM



**LONGO, INC.**  
CONSULTING ENGINEERS  
1560 WALL ST, SUITE 222  
NAPERVILLE, ILLINOIS 60563 PH: 630/577-9100

DESIGNED	- MJJ	REVISED	-
DRAWN	- ST, TSC	REVISED	-
CHECKED	- MJJ, SLV	REVISED	-
DATE	- 06/25/2010	REVISED	-

**STATE OF ILLINOIS  
DEPARTMENT OF TRANSPORTATION**

**PLAN AND PROFILE  
IL ROUTE 173 OVER DES PLAINES RIVER**

SCALE: 1" = 20' SHEET NO. 1 OF 1 SHEET STA. 98+00 TO STA. 101+80

F.A.P. RTE.	SECTION	COUNTY	TOTAL SHEETS	SHEET NO.
303	136 B-1	LAKE	43	9
D-91-290-09		CONTRACT NO. 60F93		
FED. ROAD DIST. NO.		[ILLINOIS] FED. AID PROJECT		