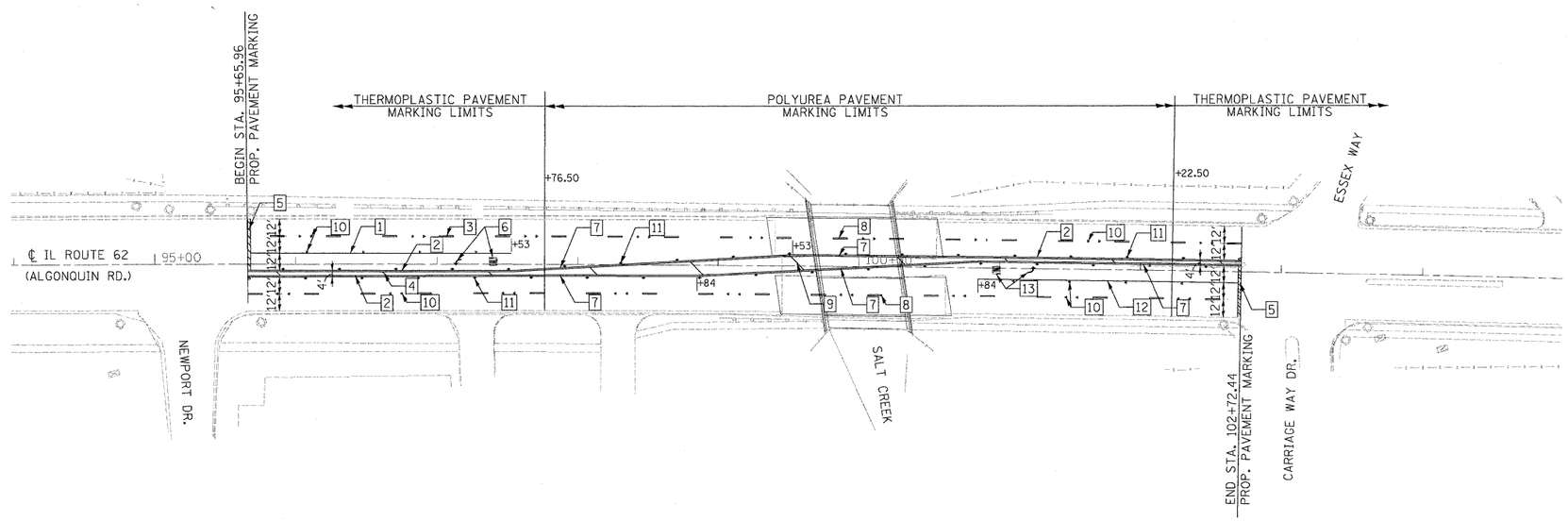

TYPICAL PAVEMENT MARKING LEGEND

1. THERMOPLASTIC PAVEMENT MARKING - LINE 6" (SOLID WHITE)
2. THERMOPLASTIC PAVEMENT MARKING - LINE 4" (DOUBLE YELLOW)
3. THERMOPLASTIC PAVEMENT MARKING - LINE 4" (SKIP - DASH WHITE)
4. THERMOPLASTIC PAVEMENT MARKING - LINE 12" (DIAGONAL SOLID YELLOW)
5. THERMOPLASTIC PAVEMENT MARKING - LINE 24" (SOLID WHITE)
6. THERMOPLASTIC PAVEMENT MARKING - LETTERS AND SYMBOLS
7. POLYUREA PAVEMENT MARKING TYPE I - LINE 4" (DOUBLE YELLOW)
8. POLYUREA PAVEMENT MARKING TYPE I - LINE 4" (SKIP - DASH WHITE)
9. POLYUREA PAVEMENT MARKING TYPE I - LINE 12" (DIAGONAL SOLID YELLOW)
10. ONE-WAY CRYSTAL MARKER
11. TWO-WAY AMBER MARKER
12. POLYUREA PAVEMENT MARKING TYPE I - LINE 6" (SOLID WHITE)
13. POLYUREA PAVEMENT MARKING TYPE I - LETTERS AND SYMBOLS

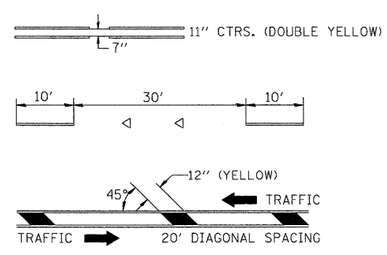

◁ ONE-WAY CRYSTAL MARKER

◆ TWO-WAY AMBER MARKER

NOTES:

1. PAVEMENT MARKINGS TO BE INSTALLED IN ACCORDANCE WITH DISTRICT STANDARD TC-13: "DISTRICT ONE TYPICAL PAVEMENT MARKINGS".

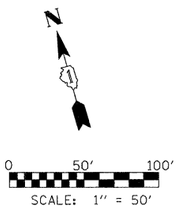

FILE NAME = $FILEL$	USER NAME = $USER$	DESIGNED - SEW	REVISED -	STATE OF ILLINOIS DEPARTMENT OF TRANSPORTATION	PAVEMENT MARKING PLAN IL ROUTE 62 (ALGONQUIN ROAD) OVER SALT CREEK	F.A.P. RTE.	SECTION	COUNTY	TOTAL SHEETS	SHEET NO.
		DRAWN - SEW	REVISED -			339	116-Y-2-BR-1	COOK	74	22
	PLOT SCALE = $SCALE$	CHECKED - FML	REVISED -					CONTRACT NO. 60J00		
	PLOT DATE = $DATE$	DATE - 2/2010	REVISED -		SCALE: 1" = 50' SHEET NO. 1 OF 1 SHEETS STA. TO STA.	FED. ROAD DIST. NO.	ILLINOIS	FED. AID PROJECT		