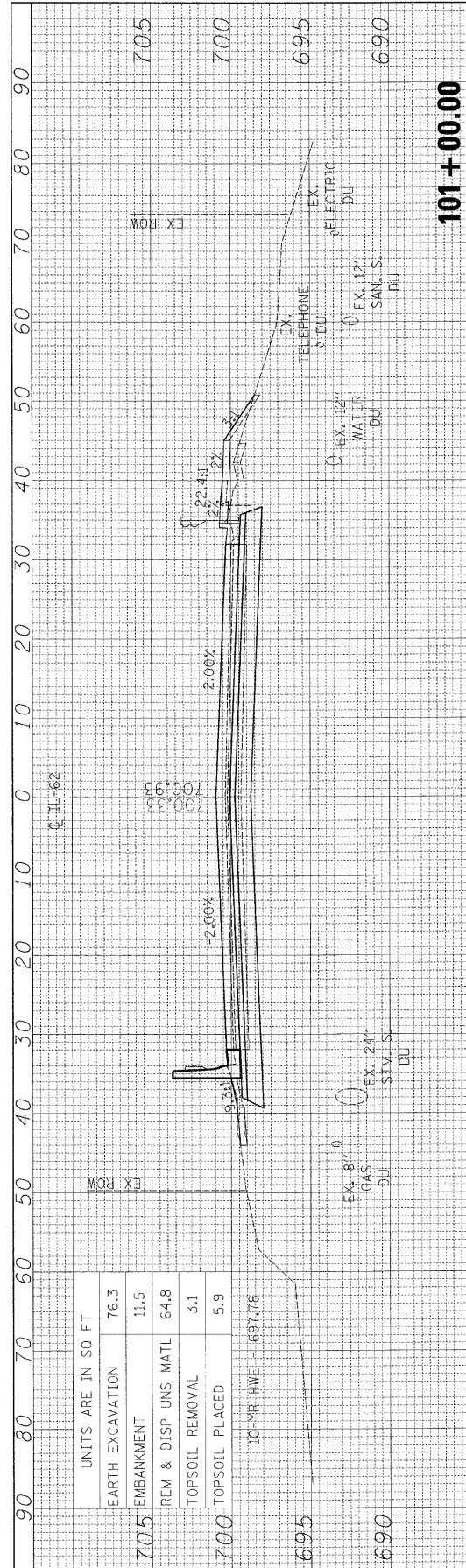


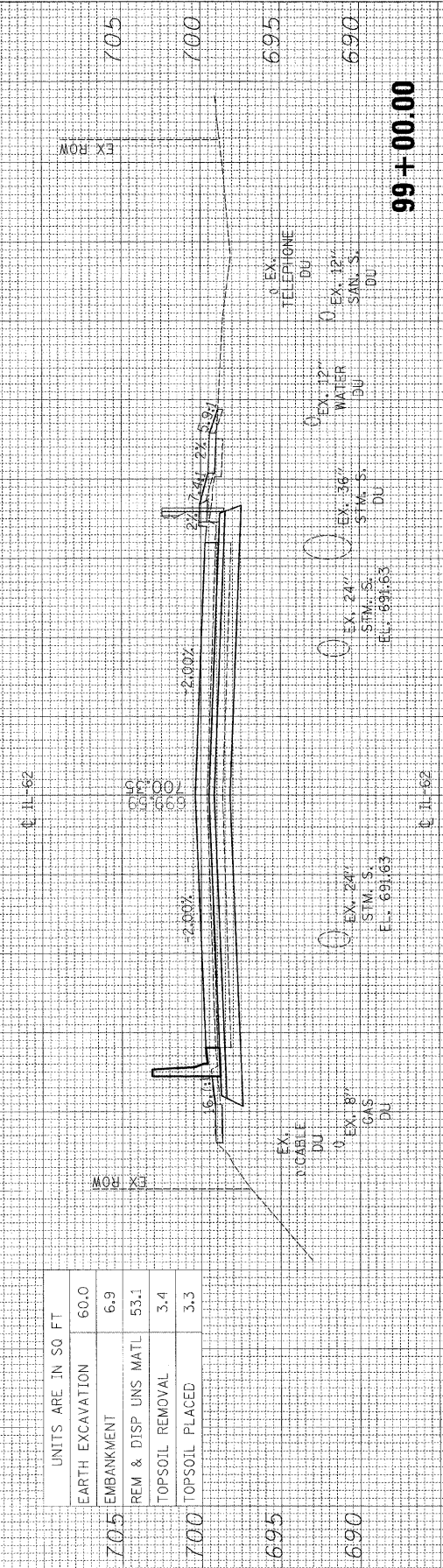
FINAL SURVEY	BY	DATE
SUBMITTED		
FLIPPED		
TEMPLATE		
AREAS		
CHECKED		

ORIGINAL SURVEY	BY	DATE
SUBMITTED		
FLIPPED		
TEMPLATE		
AREAS		
CHECKED		



101+00.00

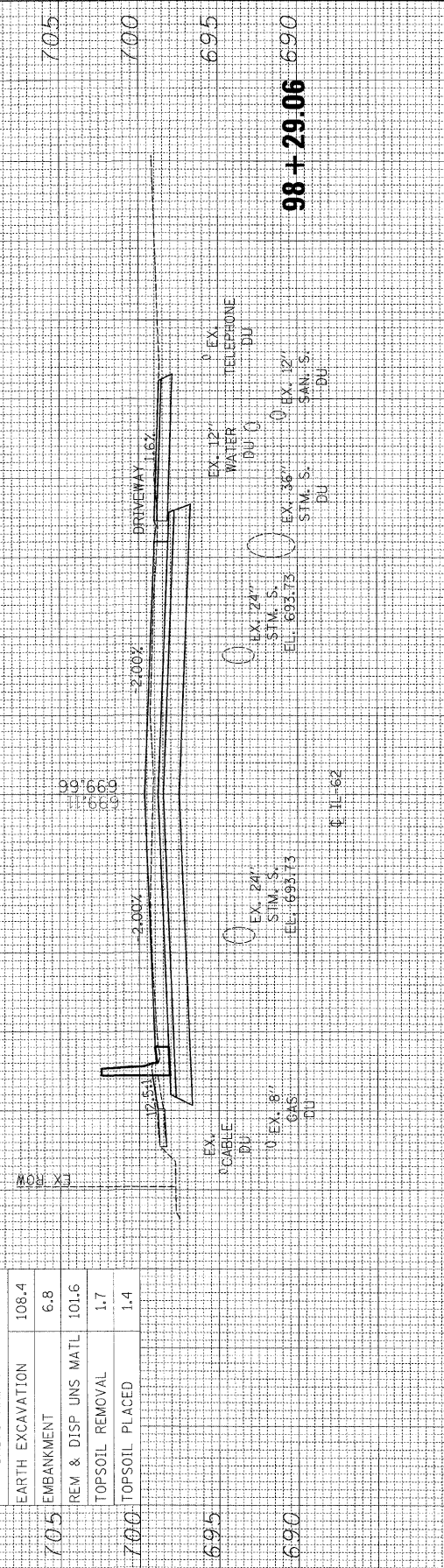
BRIDGE OMISSION FROM STA. 99+68.25 TO STA. 100+30.75



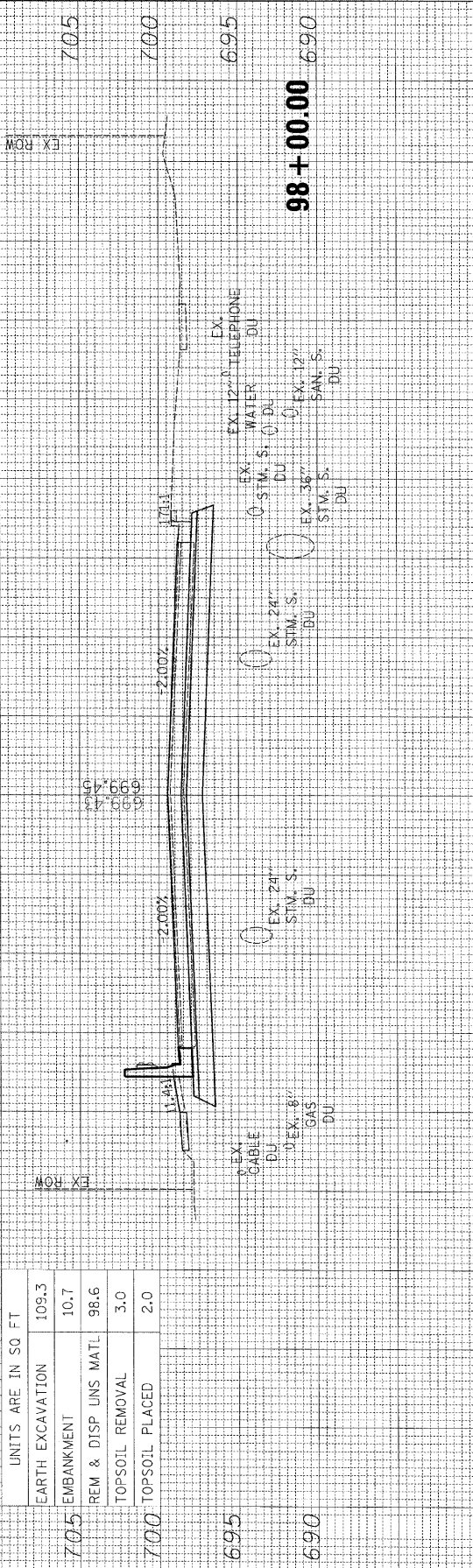
99+00.00



98+50.00



98+29.06



98+00.00

FILE NAME =	USER NAME = #USER#	DESIGNED - ST	REVISED -
#FILE#		DRAWN - ST	REVISED -
	PLOT SCALE = #SCALE#	CHECKED - FML	REVISED -
	PLOT DATE = #DATE#	DATE - 02/2010	REVISED -

**STATE OF ILLINOIS
DEPARTMENT OF TRANSPORTATION**

CROSS SECTIONS	
IL ROUTE 62 (ALGONQUIN ROAD) OVER SALT CREEK	
SCALE: 1"=5'V, 10"=H	SHEET NO. 2 OF 3 SHEETS
STA. 98+00.00 TO STA. 101+00.00	

F.A.P. RTE. 339	SECTION 116-Y-2-BR-1	COUNTY COOK	TOTAL SHEETS 74	SHEET NO. 73
FED. ROAD DIST. NO.		ILLINOIS FED. AID PROJECT	CONTRACT NO. 60J00	