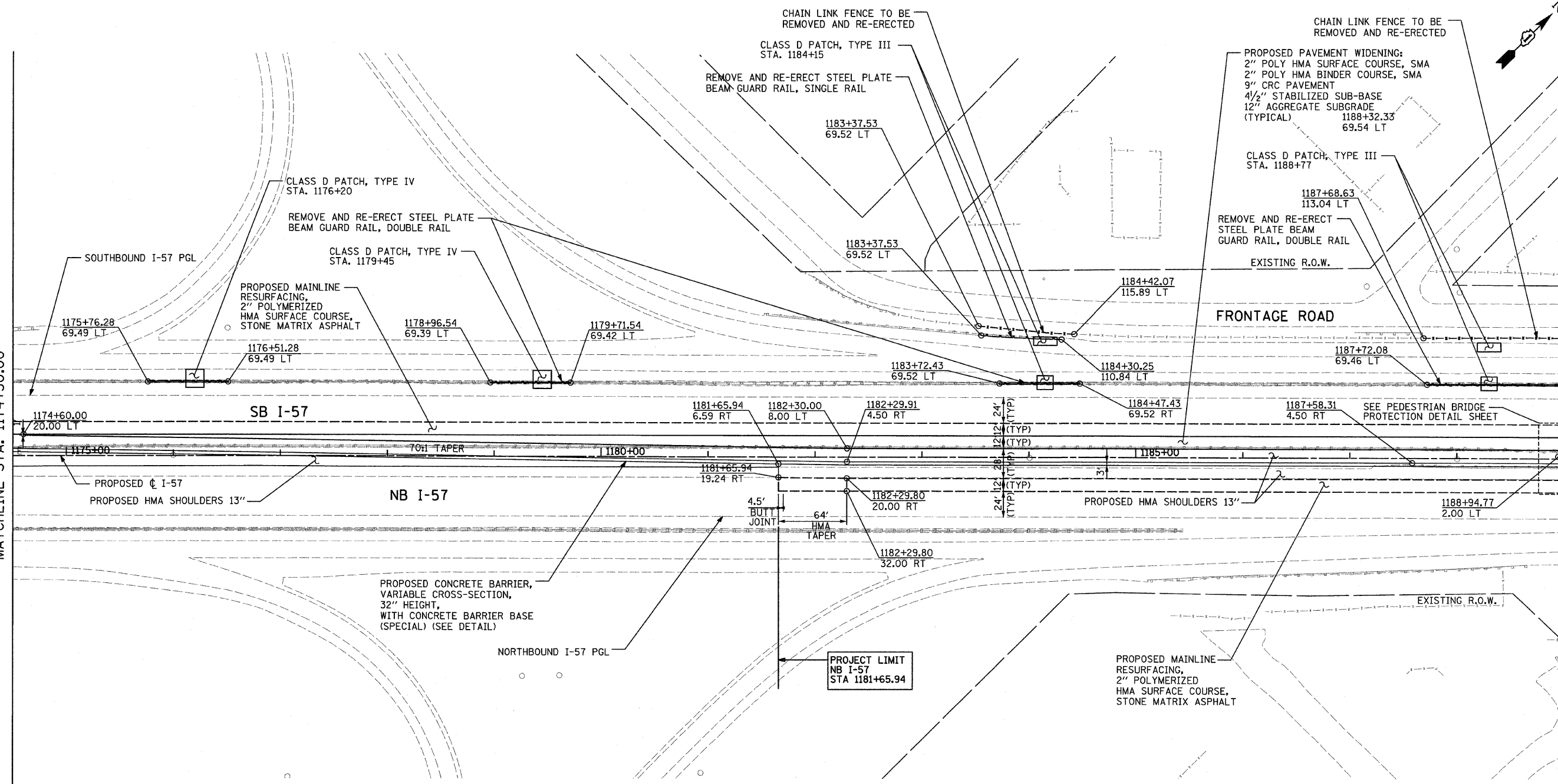

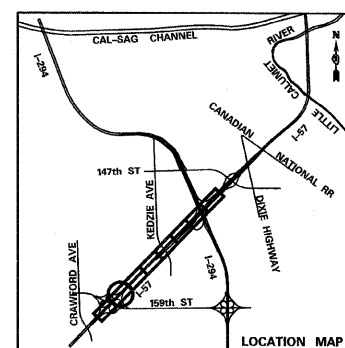


MATCHLINE STA. 1174+50.00

MATCHLINE STA. 1189+00.00



**NOTES:**  
 PGL FOR NORTHBOUND AND SOUTHBOUND PROFILES IS LOCATED 56' RT OR LT, RESPECTIVELY, FROM I-57 CL



**TYLIN INTERNATIONAL**

USER NAME =	DESIGNED - CAC	REVISED - 4/29/2010
PLOT SCALE =	DRAWN - CAC	REVISED -
PLOT DATE =	CHECKED - JDF	REVISED -
	DATE - 3/18/2010	REVISED -

**STATE OF ILLINOIS  
 DEPARTMENT OF TRANSPORTATION**

**I-57 AT I-294 INTERCHANGE PROJECT  
 PROPOSED PLANS ALONG I-57**

SCALE: 1"=50' SHEET NO. 2 OF 8 SHEETS STA. 1174+50 TO STA. 1189+00

F.A.I. RTE.	SECTION	COUNTY	TOTAL SHEETS	SHEET NO.
57	1414.2B	COOK	516	42
FED. ROAD DIST. NO. ILLINOIS FED. AID PROJECT			CONTRACT NO. 60J27	