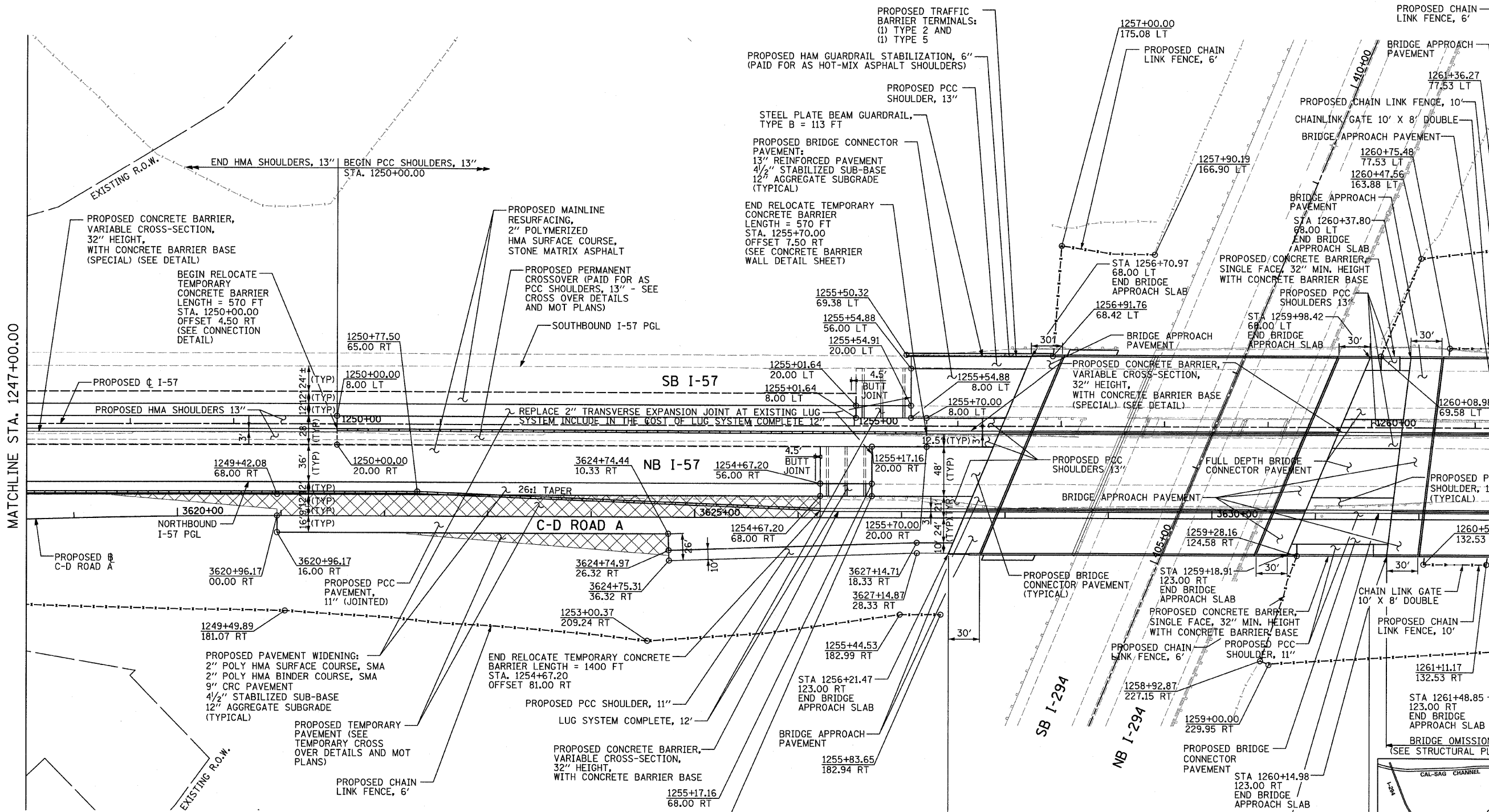



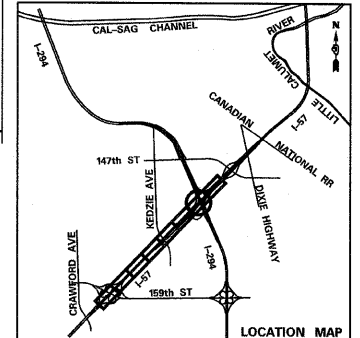
MATCHLINE STA. 1247+00.00

MATCHLINE STA. 1261+50.00



- LEGEND:**
- TEMPORARY PAVEMENT (TO REMAIN)
  - RELOCATED TEMPORARY CONCRETE BARRIER (TO REMAIN)
  - RELOCATED IMPACT ATTENUATOR (NON-REDIRECTIVE) DESIGN CRITERIA TEST LEVEL 3 (TO REMAIN)

**NOTES:**  
 PGL FOR NORTHBOUND AND SOUTHBOUND PROFILES IS LOCATED 56' RT OR LT, RESPECTIVELY, FROM I-57 C.



**TYLIN INTERNATIONAL**

USER NAME =	DESIGNED - CAC	REVISED - 4/29/2010
PLOT SCALE =	DRAWN - CAC	REVISED -
PLOT DATE =	CHECKED - JDF	REVISED -
	DATE - 3/18/2010	REVISED -

**STATE OF ILLINOIS  
 DEPARTMENT OF TRANSPORTATION**

**I-57 AT I-294 INTERCHANGE PROJECT  
 PROPOSED PLANS ALONG I-57**

SCALE: 1"=50' SHEET NO. 7 OF 8 SHEETS STA. 1247+00 TO STA. 1261+50

F.A.I. RTE.	SECTION	COUNTY	TOTAL SHEETS	SHEET NO.
57	1414.2B	COOK	516	47
FED. ROAD DIST. NO.			CONTRACT NO. 60J27	
ILLINOIS FED. AID PROJECT				