


PLAN	SURVEYED	BY	DATE
	PLOTTED		
	CHECKED		
	RT. OF WAY CHECKED		
	CADD FILE NAME		
	NO.		

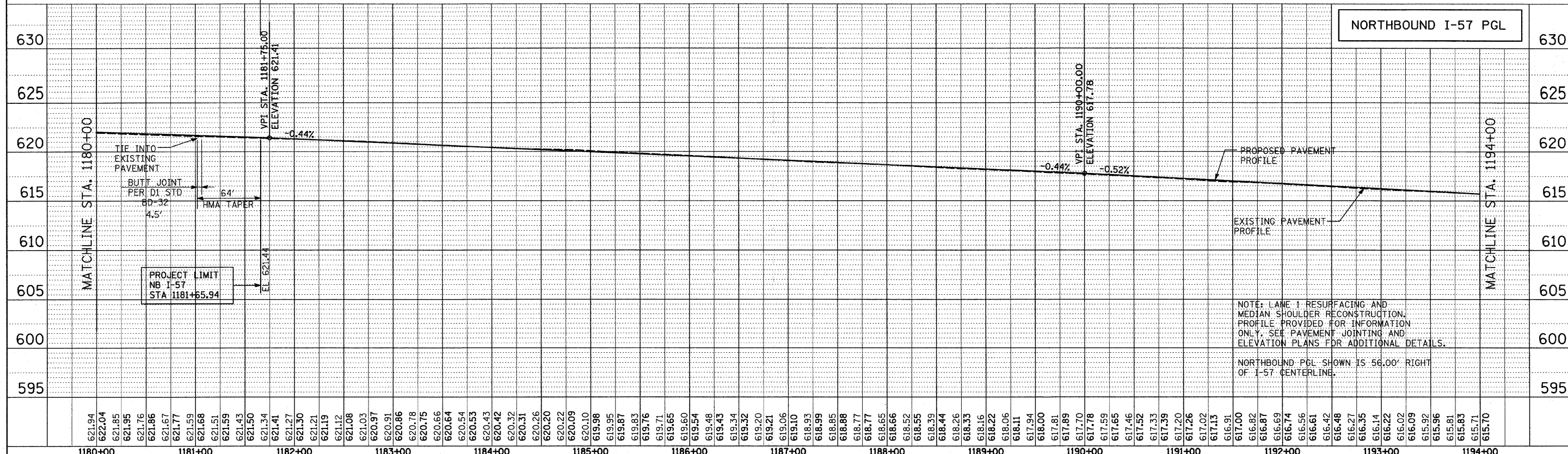
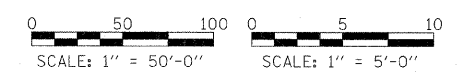
PROFILE	SURVEYED	BY	DATE
	PLOTTED		
	CHECKED		
	RT. OF WAY CHECKED		
	CADD FILE NAME		
	NO.		



NORTHBOUND I-57 PGL

630  
625  
620  
615  
610  
605  
600  
595

← FUTURE NB I-57 RESURFACING AND WIDENING BY OTHERS | LANE 1 RESURFACING AND MEDIAN SHOULDER RECONSTRUCTION LIMIT. →



NORTHBOUND I-57 PGL

630  
625  
620  
615  
610  
605  
600  
595

MATCHLINE STA. 1180+00

MATCHLINE STA. 1194+00

PROJECT LIMIT NB I-57 STA 1181+55.94

NOTE: LANE 1 RESURFACING AND MEDIAN SHOULDER RECONSTRUCTION. PROFILE PROVIDED FOR INFORMATION ONLY. SEE PAVEMENT JOINTING AND ELEVATION PLANS FOR ADDITIONAL DETAILS.

NORTHBOUND PGL SHOWN IS 56.00' RIGHT OF I-57 CENTERLINE.

<b>TYLIN INTERNATIONAL</b> USER NAME = PLOT SCALE = PLOT DATE =	DESIGNED - CAC	REVISED -	<b>STATE OF ILLINOIS</b> <b>DEPARTMENT OF TRANSPORTATION</b> <b>I-294 AT I-57 INTERCHANGE</b> <b>NORTHBOUND I-57 PROFILE</b>	F.A.I. RTE. 57	SECTION 1414.2B	COUNTY COOK	TOTAL SHEETS 516	SHEET NO. 50
	DRAWN - CAC	REVISED -		SCALE: SHEET NO. 1 OF 4 SHEETS	STA. 1182+29.80 TO STA. 1194+00	CONTRACT NO. 60J27		
	CHECKED - JDF	REVISED -						
	DATE - MARCH 18, 2010	REVISED -						