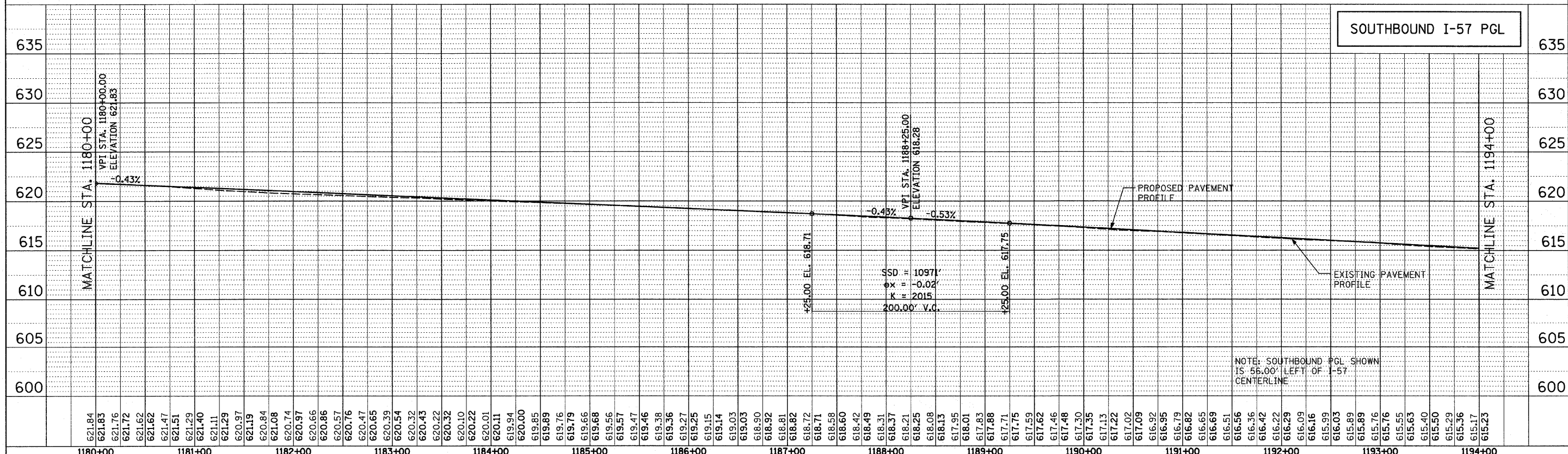
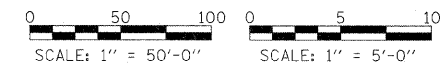
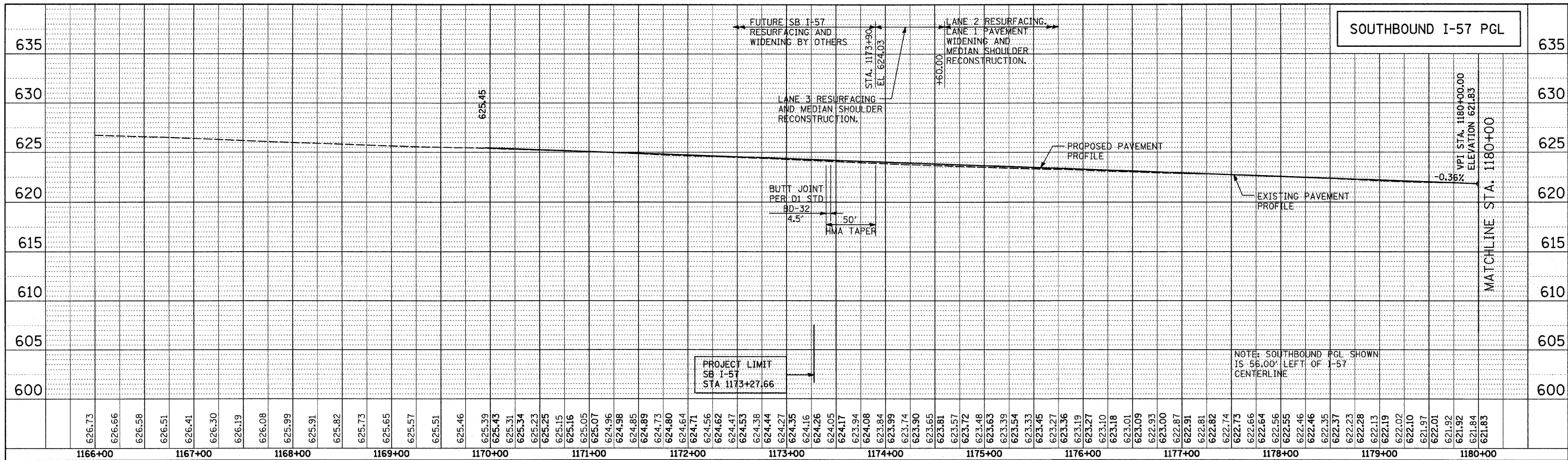


PLAN	SURVEYED	BY	DATE
	ALIGNED		
	RT. OF WAY CHECKED		
	NO. _____		
	ADD. FILE NAME		

PROFILE	SURVEYED	BY	DATE
	PLOTTED		
	SCALE NOTED		
	STRUCTURE NOTATIONS OK'D		
	NO. _____		



TYLIN INTERNATIONAL USER NAME = PLOT SCALE = PLOT DATE =	DESIGNED - CAC	REVISED -	STATE OF ILLINOIS DEPARTMENT OF TRANSPORTATION	I-294 AT I-57 INTERCHANGE SOUTHBOUND I-57 PROFILE		F.A.I. R.T.E. = 57	SECTION = 1414.2B	COUNTY = COOK	TOTAL SHEETS = 516	SHEET NO. = 54	
	CHECKED - JDF	REVISED -		SCALE:	SHEET NO. 1 OF 4 SHEETS	STA. 1173+90 TO STA. 1194+00	FED. ROAD DIST. NO. ILLINOIS FED. AID PROJECT		CONTRACT NO. 60J27		
	DATE - MARCH 18, 2010	REVISED -									