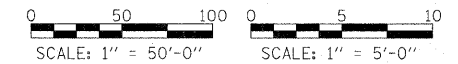
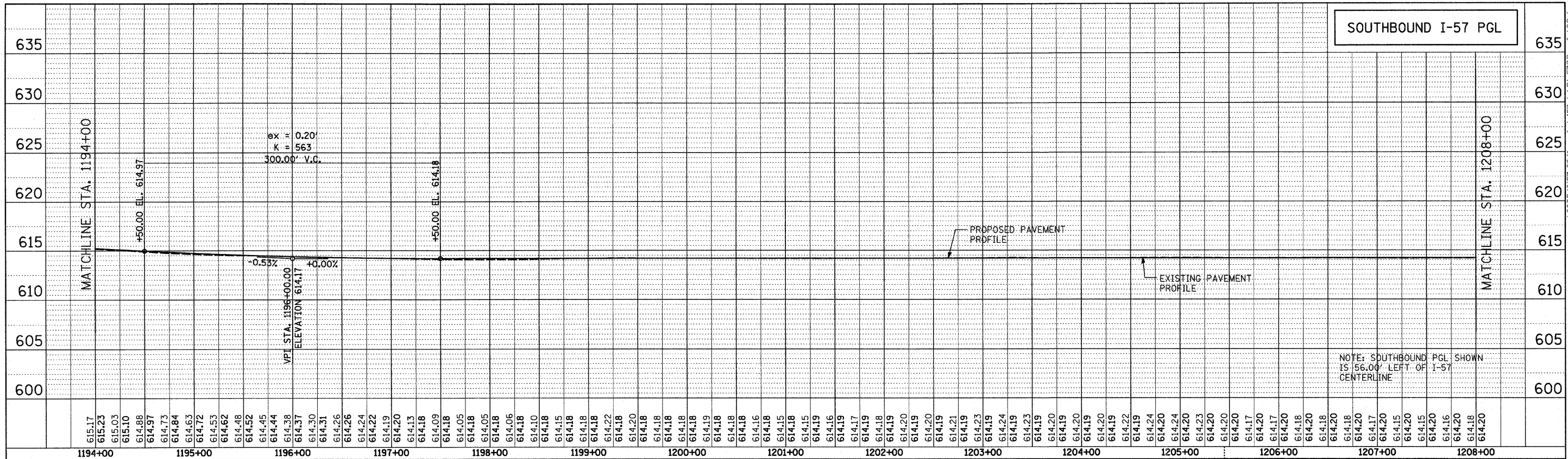
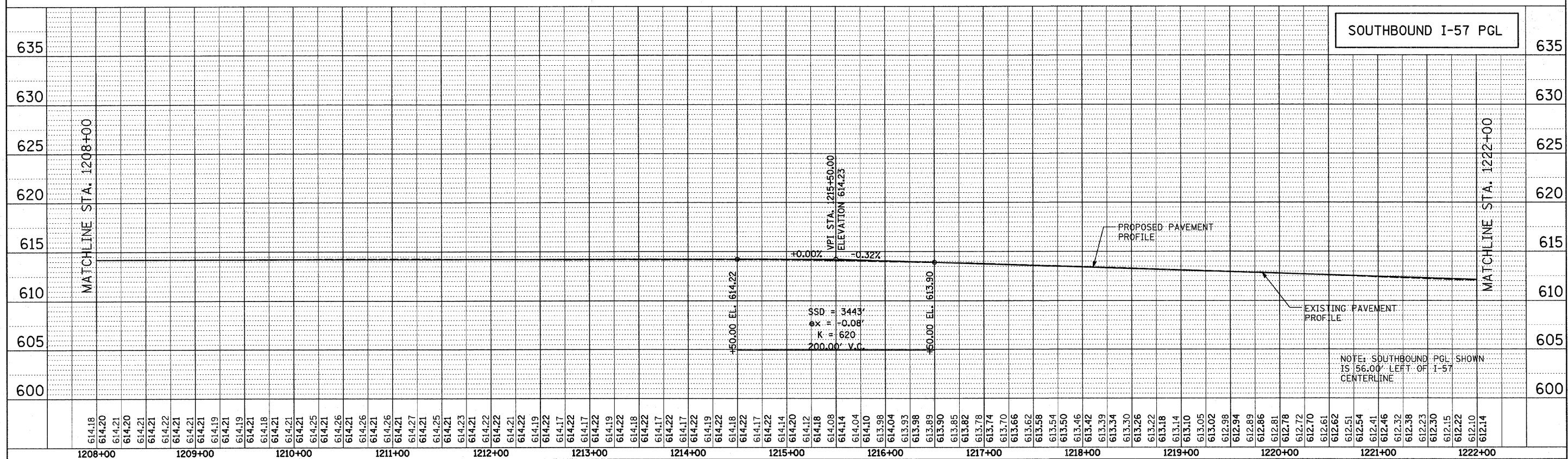


PLAN	SURVEYED	DATE
NOTE BOOK	ALIGNED	
NO.	BY	
	DATE	
	NO. OF WAY CHECKED	
	ADD FILE NAME	



PROFILE	SURVEYED	DATE
NOTE BOOK	PLOTTED	
NO.	BY	
	DATE	
	NO. OF WAY CHECKED	
	STRUCTURE NOTATIONS CHECKED	



F.A.I. R.T. NO. 57		SECTION 1414.2B	COUNTY COOK	TOTAL SHEETS 516	SHEET NO. 55
FED. ROAD DIST. NO.		ILLINOIS FED. AID PROJECT		CONTRACT NO. 60J27	

TYLIN INTERNATIONAL USER NAME = PLOT SCALE = PLOT DATE =	DESIGNED - CAC	REVISED -	STATE OF ILLINOIS DEPARTMENT OF TRANSPORTATION	I-294 AT I-57 INTERCHANGE SOUTHBOUND I-57 PROFILE		SCALE:	SHEET NO. 2 OF 4 SHEETS	STA. 1194+00 TO STA. 1222+00
	DRAWN - CAC	REVISED -		MARCH 18, 2010	SECTION 1414.2B COUNTY COOK CONTRACT NO. 60J27			