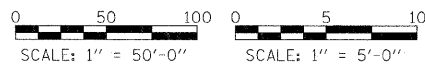
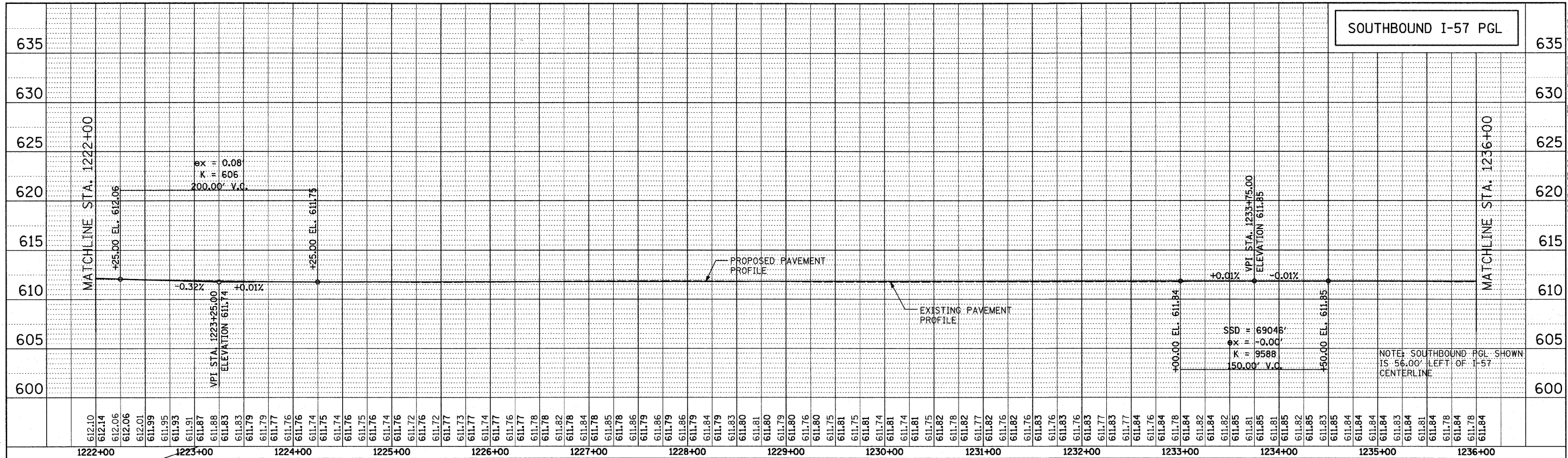
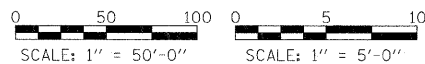
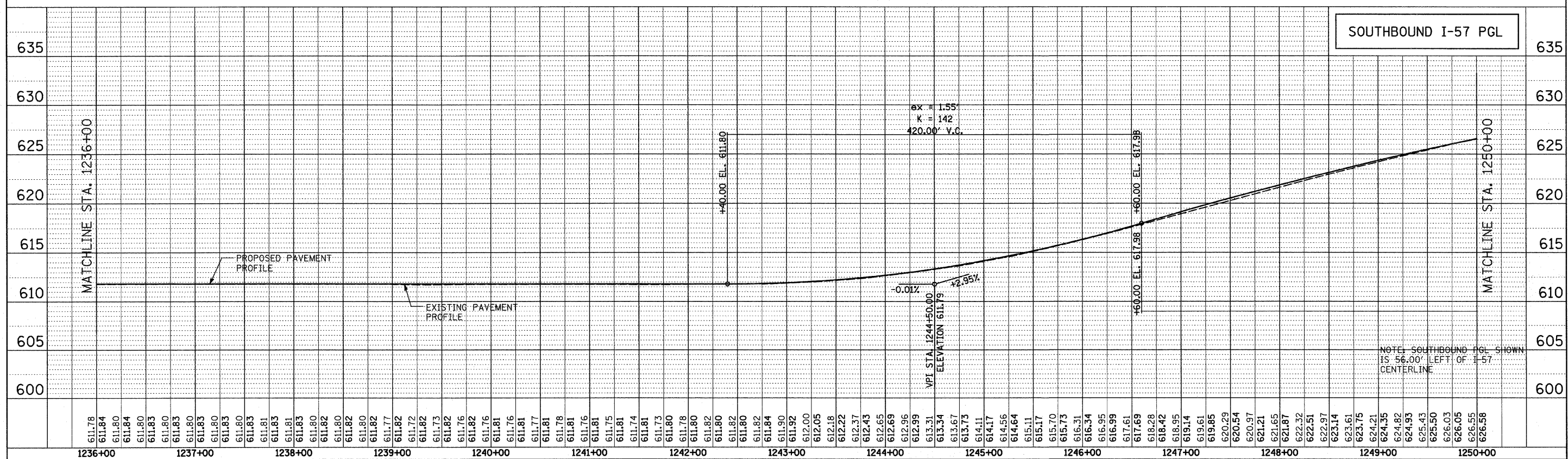


PLAN	SURVEYED	DATE
NOTE BOOK NO.	PLOTTED	BY
NO.	CHECKED	
	BY	
	DATE	



PROFILE	SURVEYED	DATE
NOTE BOOK NO.	PLOTTED	BY
NO.	CHECKED	
	BY	
	DATE	



TYLIN INTERNATIONAL USER NAME = PLOT SCALE = PLOT DATE =	DESIGNED - CAC	REVISED -	STATE OF ILLINOIS DEPARTMENT OF TRANSPORTATION	I-294 AT I-57 INTERCHANGE SOUTHBOUND I-57 PROFILE		F.A.I. RTE. 57	SECTION 1414.2B	COUNTY COOK	TOTAL SHEETS 516	SHEET NO. 56	
	DRAWN - CAC	REVISED -		SCALE:	SHEET NO. 3 OF 4 SHEETS	STA. 1222+00 TO STA. 1250+00	ILLINOIS FED. AID PROJECT		CONTRACT NO. 60J27		
	CHECKED - JDF	REVISED -									
	DATE - MARCH 18, 2010	REVISED -									