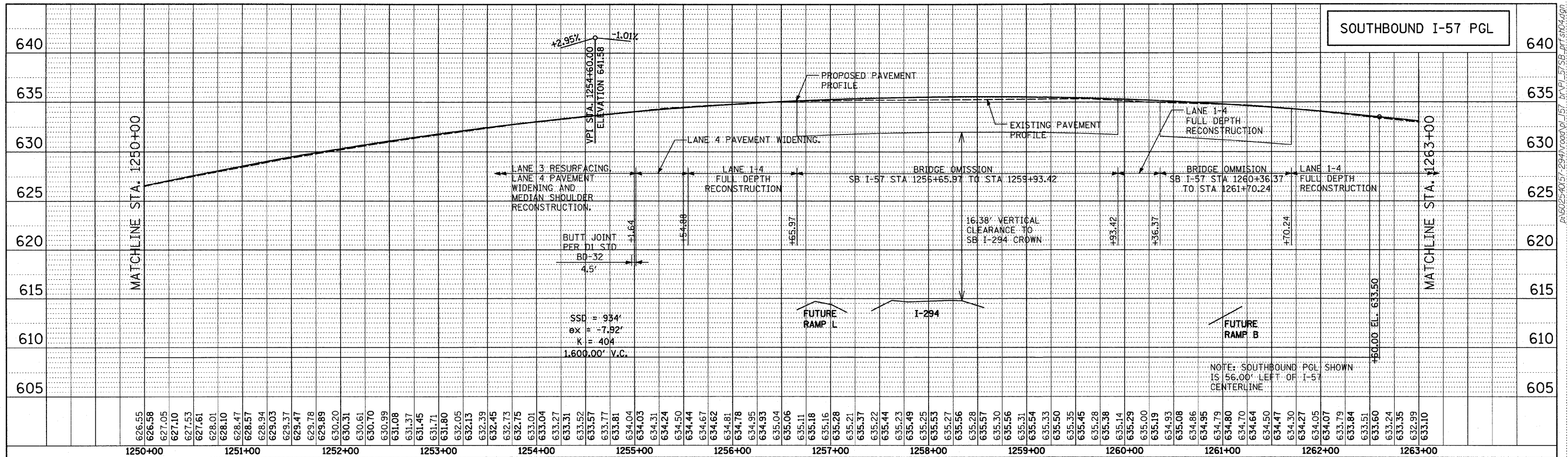


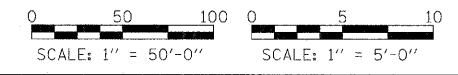
PLAN	SURVEYED	DATE
NO.	BY	
	CHECKED	
	DATE	



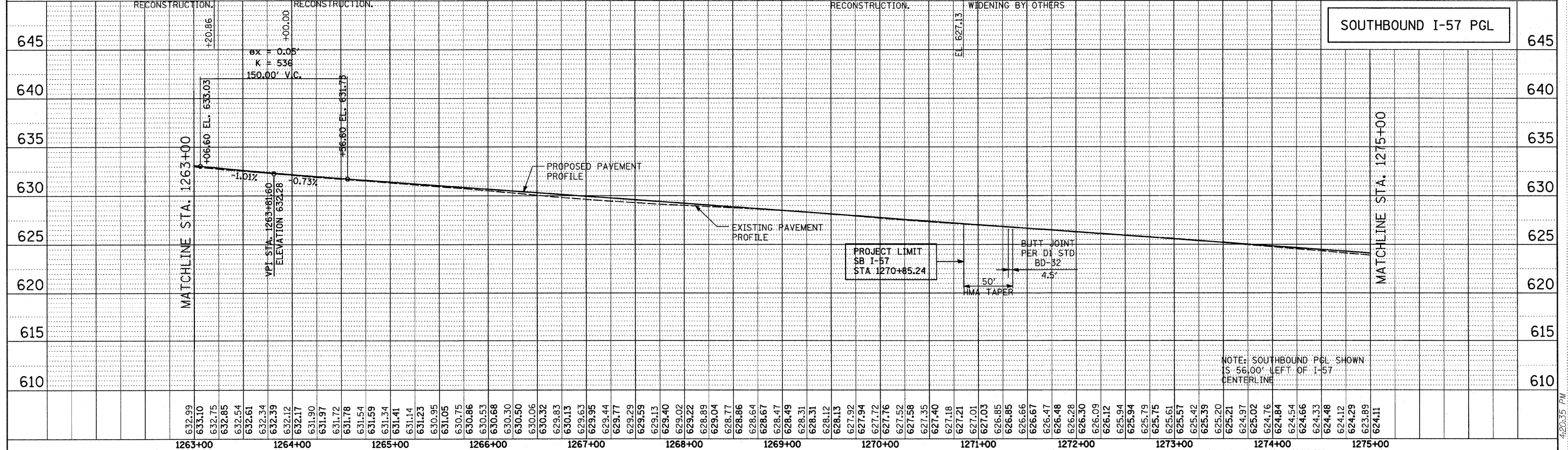
LANE 1-3 RESURFACING, LANE 4 PAVEMENT WIDENING AND MEDIAN SHOULDER RECONSTRUCTION.

LANE 1-4 FULL DEPTH RECONSTRUCTION.

LANE 4 PAVEMENT WIDENING AND MEDIAN SHOULDER RECONSTRUCTION.



PROFILE	SURVEYED	DATE
NO.	BY	
	CHECKED	
	DATE	



NOTE: SOUTHBOUND PGL SHOWN IS 56.00' LEFT OF I-57 CENTERLINE

TYLIN INTERNATIONAL USER NAME = PLOT SCALE = PLOT DATE =	DESIGNED - CAC DRAWN - CAC CHECKED - JDF DATE - MARCH 18, 2010	REVISED - REVISED - REVISED - REVISED -	STATE OF ILLINOIS DEPARTMENT OF TRANSPORTATION				I-294 AT I-57 INTERCHANGE SOUTHBOUND I-57 PROFILE				F.A.I. RTE. 57 SECTION 1414.2B	COUNTY COOK TOTAL SHEETS 516 SHEET NO. 57
	SCALE: SHEET NO. 4 OF 4 SHEETS STA. 1250+00 TO STA. 1270+85.24						CONTRACT NO. 60J27				ILLINOIS FED. AID PROJECT	