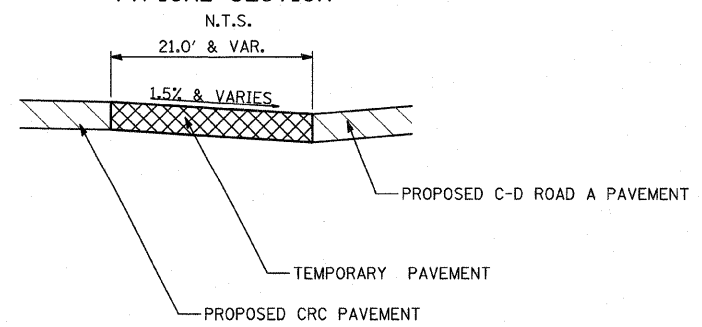


MATCHLINE STA. 1251+50.00 - SEE SHEET 2 OF 2

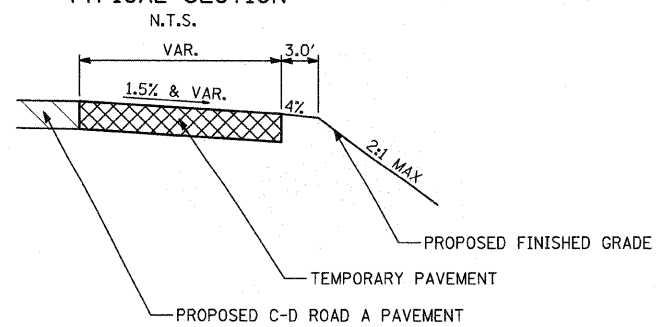
NOTES:

1. THE INTENT OF THIS PLAN IS TO SHOW THE CONSTRUCTION REQUIREMENTS FOR A PERMANENT CROSSOVER.
2. PAVEMENT ELEVATIONS GIVEN ARE AT 50' INTERVALS UNLESS OTHERWISE NOTED.
3. PROPOSED PAVEMENT ELEVATIONS ARE DEPICTED ON PAVEMENT JOINTING AND ELEVATION PLANS.

**TEMPOARY PAVEMENT 1
TYPICAL SECTION**

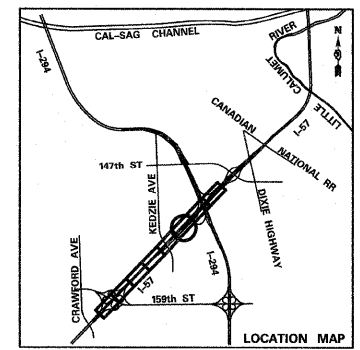
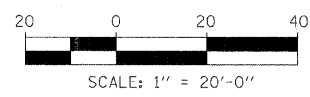


**TEMPOARY PAVEMENT 2
TYPICAL SECTION**



LEGEND

X.XX	CROSS SLOPE
	TEMPORARY PAVEMENT
XXX.XX	SPOT ELEVATION
XXX+XX.XX XX.XX XX	STATION/OFFSET CALLOUT



TYLIN INTERNATIONAL	USER NAME =	DESIGNED - JDU	REVISED -	STATE OF ILLINOIS DEPARTMENT OF TRANSPORTATION	I-57 AT I-294 INTERCHANGE PROJECT TEMPORARY CROSSOVER DETAIL 1	F.A.I. RTE. = 57	SECTION = 1414.2B	COUNTY = COOK	TOTAL SHEETS = 516	SHEET NO. = 67
	PLOT SCALE =	DRAWN - JDU	REVISED -			CONTRACT NO. 60J27				
	PLOT DATE =	CHECKED - JPM	REVISED -			ILLINOIS FED. AID PROJECT				
	DATE = 3/18/2010	REVISED -	SCALE: 1"=20' SHEET NO. 1 OF 2 SHEETS STA. 1247+00 TO STA. 1251+50							