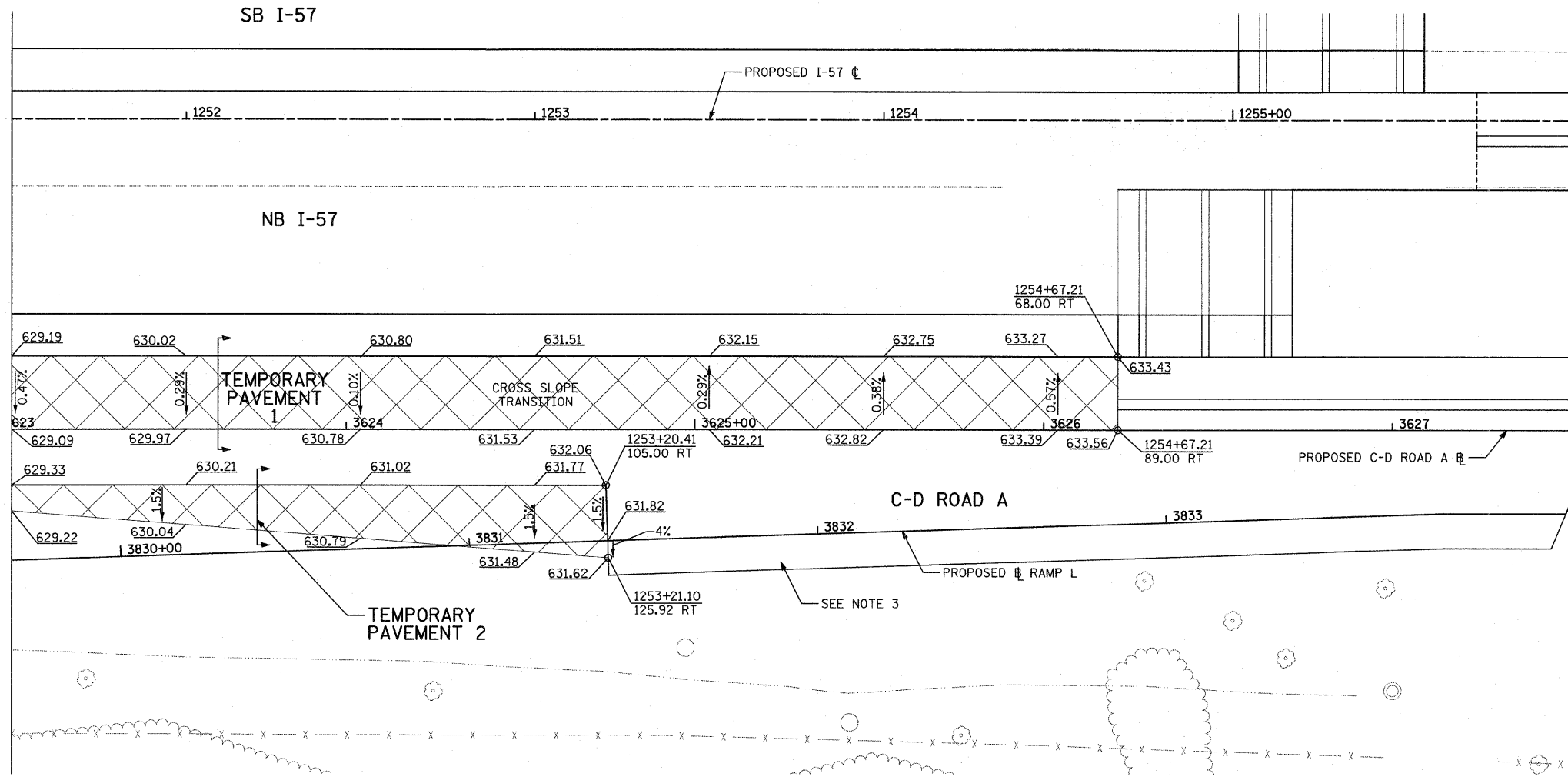
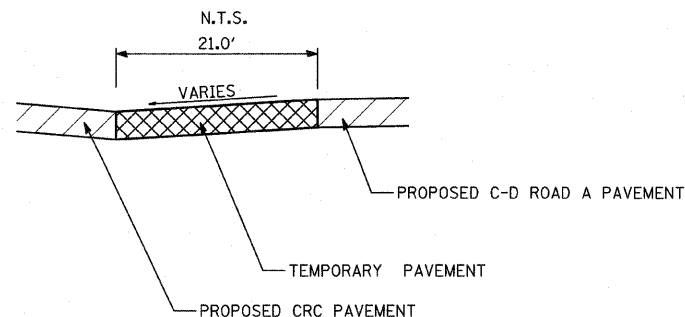


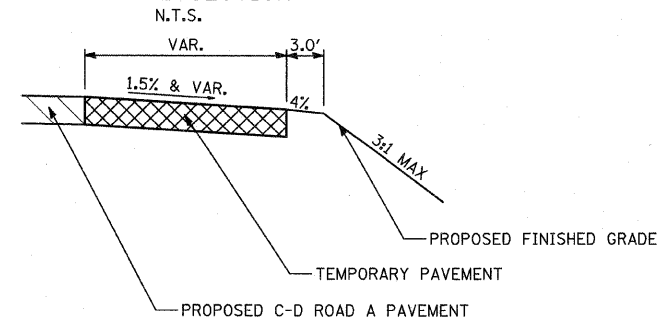
MATCHLINE STA. 1251+50.00 - SEE SHEET 1 OF 2



TEMPOARY PAVEMENT 1
TYPICAL SECTION



TEMPOARY PAVEMENT 2
TYPICAL SECTION

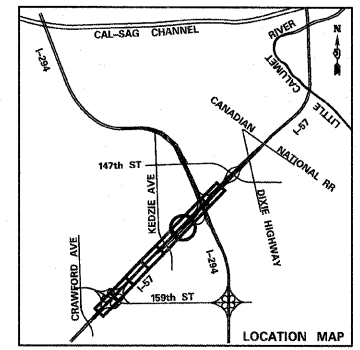
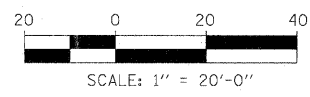


LEGEND

- X.XX CROSS SLOPE
- [Cross-hatched box] TEMPORARY PAVEMENT
- XXX.XX SPOT ELEVATION
- XXX+XX.XX / XX.XX XX STATION/OFFSET CALLOUT

NOTES:

1. THE INTENT OF THIS PLAN IS TO SHOW THE CONSTRUCTION REQUIREMENTS FOR A PERMANENT CROSSOVER.
2. PAVEMENT ELEVATIONS GIVEN ARE AT 50' INTERVALS UNLESS OTHERWISE NOTED.
3. PROPOSED PAVEMENT ELEVATIONS ARE DEPICTED ON PAVEMENT JOINTING AND ELEVATION PLANS.



TYLIN INTERNATIONAL	USER NAME =	DESIGNED - JDU	REVISED -	STATE OF ILLINOIS DEPARTMENT OF TRANSPORTATION	I-57 AT I-294 INTERCHANGE PROJECT TEMPORARY CROSSOVER DETAIL 1A			F.A.I. RTE. 57	SECTION 1414.2B	COUNTY COOK	TOTAL SHEETS 516	SHEET NO. 68
	PLOT SCALE =	DRAWN - JDU	REVISED -		SCALE: 1"=20'	SHEET NO. 2 OF 2 SHEETS	STA. 1251+50 TO STA. 1256+00	CONTRACT NO. 60J27		ILLINOIS FED. AID PROJECT		
	PLOT DATE =	CHECKED - JPM	REVISED -									
	DATE - 3/18/2010	REVISED -										