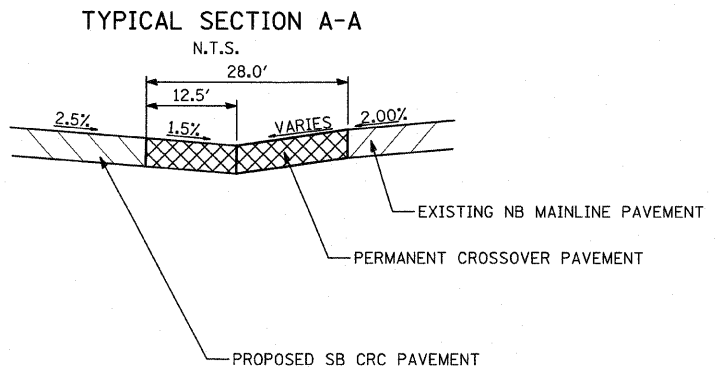
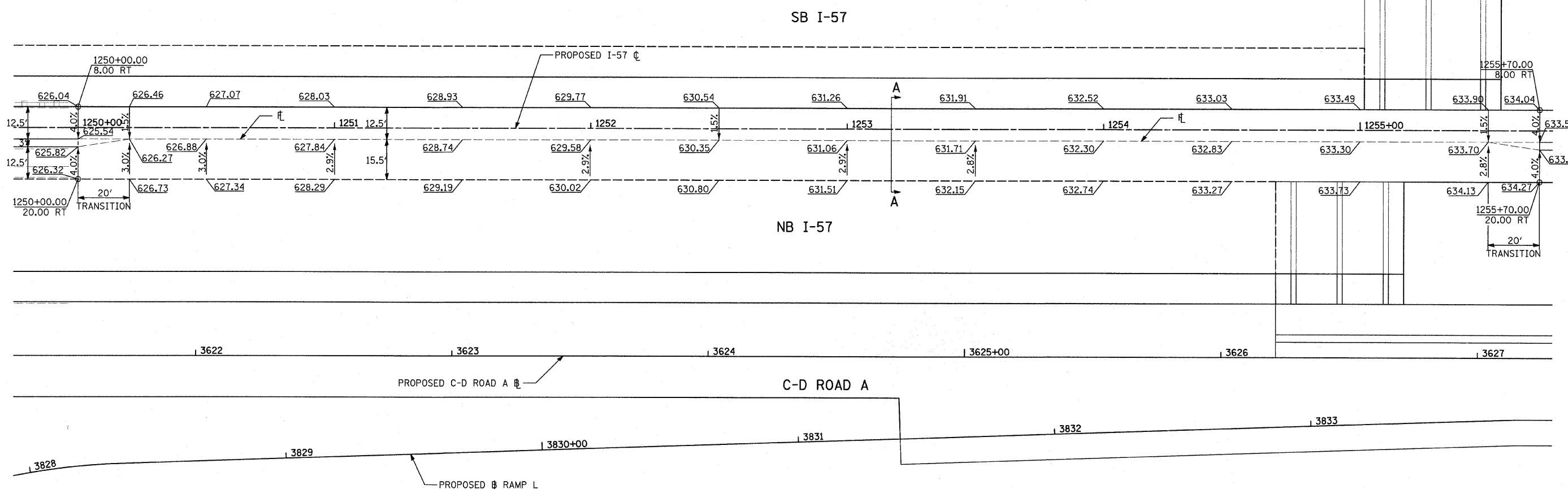
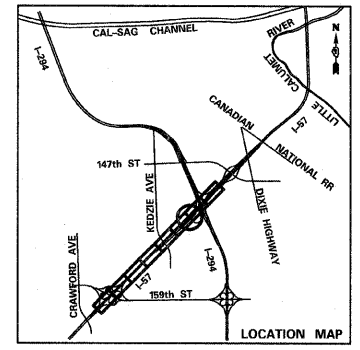



P:\602540\57-294\road\pl_157_br\PI_DTL_XOVER3.dgn 3/17/2010 2:02:27 PM



- LEGEND**
- X.XX% CROSS SLOPE
 - [Hatched Box] TEMPORARY PAVEMENT
 - [Cross-hatched Box] PERMANENT CROSSOVER PAVEMENT
 - XXX.XX SPOT ELEVATION
 - XXX+XX.XX / XX.XX XX STATION/OFFSET CALLOUT

- NOTES:**
1. THE INTENT OF THIS PLAN IS TO SHOW THE CONSTRUCTION REQUIREMENTS FOR A PERMANENT CROSSOVER.
 2. PAVEMENT ELEVATIONS GIVEN ARE AT 50' INTERVALS UNLESS OTHERWISE NOTED.
 3. PROPOSED PAVEMENT ELEVATIONS ARE DEPICTED ON PAVEMENT JOINTING AND ELEVATION PLANS.



TYLIN INTERNATIONAL	USER NAME =	DESIGNED - JDU	REVISED -	STATE OF ILLINOIS DEPARTMENT OF TRANSPORTATION	I-57 AT I-294 INTERCHANGE PROJECT PERMANENT CROSSOVER DETAIL 3		F.A.I. RTE. 57	SECTION 1414.2B	COUNTY COOK	TOTAL SHEETS 516	SHEET NO. 71
	PLOT SCALE =	DRAWN - JDU	REVISED -		SCALE: 1"=20'	SHEET NO. 1 OF 1 SHEETS	STA. 1250+00 TO STA. 1256+00	CONTRACT NO. 60J27		ILLINOIS FED. AID PROJECT	
	PLOT DATE =	CHECKED - JPM	REVISED -								
		DATE - 3/18/2010	REVISED -								