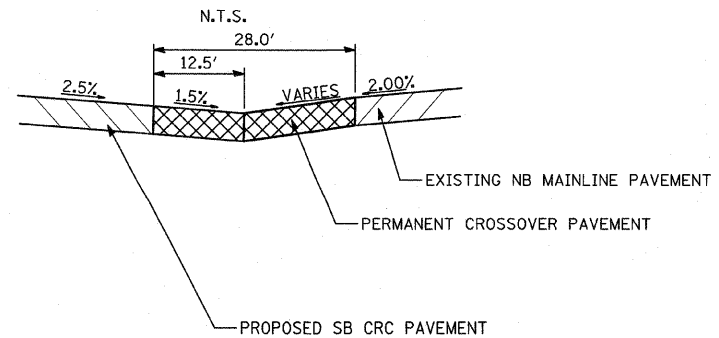


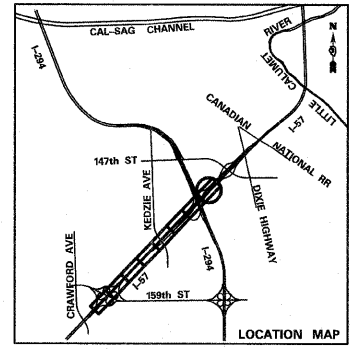
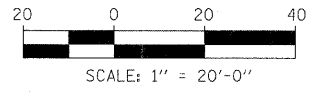
MATCHLINE STA. 1268+00 - SEE SHEET 2 OF 2

TYPICAL SECTION A-A



- LEGEND**
- X.XX → CROSS SLOPE
 - TEMPORARY PAVEMENT
 - XXX.XX → SPOT ELEVATION
 - STATION/OFFSET CALLOUT

- NOTES:**
1. THE INTENT OF THIS PLAN IS TO SHOW THE CONSTRUCTION REQUIREMENTS FOR A PERMANENT CROSSOVER.
 2. PAVEMENT ELEVATIONS GIVEN ARE AT 50' INTERVALS UNLESS OTHERWISE NOTED.
 3. PROPOSED PAVEMENT ELEVATIONS ARE DEPICTED ON PAVEMENT JOINTING AND ELEVATION PLANS.



TYLIN INTERNATIONAL	USER NAME =	DESIGNED - JDU	REVISED -	STATE OF ILLINOIS DEPARTMENT OF TRANSPORTATION	I-57 AT I-294 INTERCHANGE PROJECT PERMANENT CROSSOVER DETAIL 4			F.A.I. RTE. 57	SECTION 1414.2B	COUNTY COOK	TOTAL SHEETS 516	SHEET NO. 72
	PLOT SCALE =	CHECKED - JPM	REVISED -		SCALE: 1"=20'	SHEET NO. 1 OF 2 SHEETS	STA. 1263+90 TO STA. 1270+20	CONTRACT NO. 60J27				
	PLOT DATE =	DATE - 3/18/2010	REVISED -		FED. ROAD DIST. NO. ILLINOIS FED. AID PROJECT							