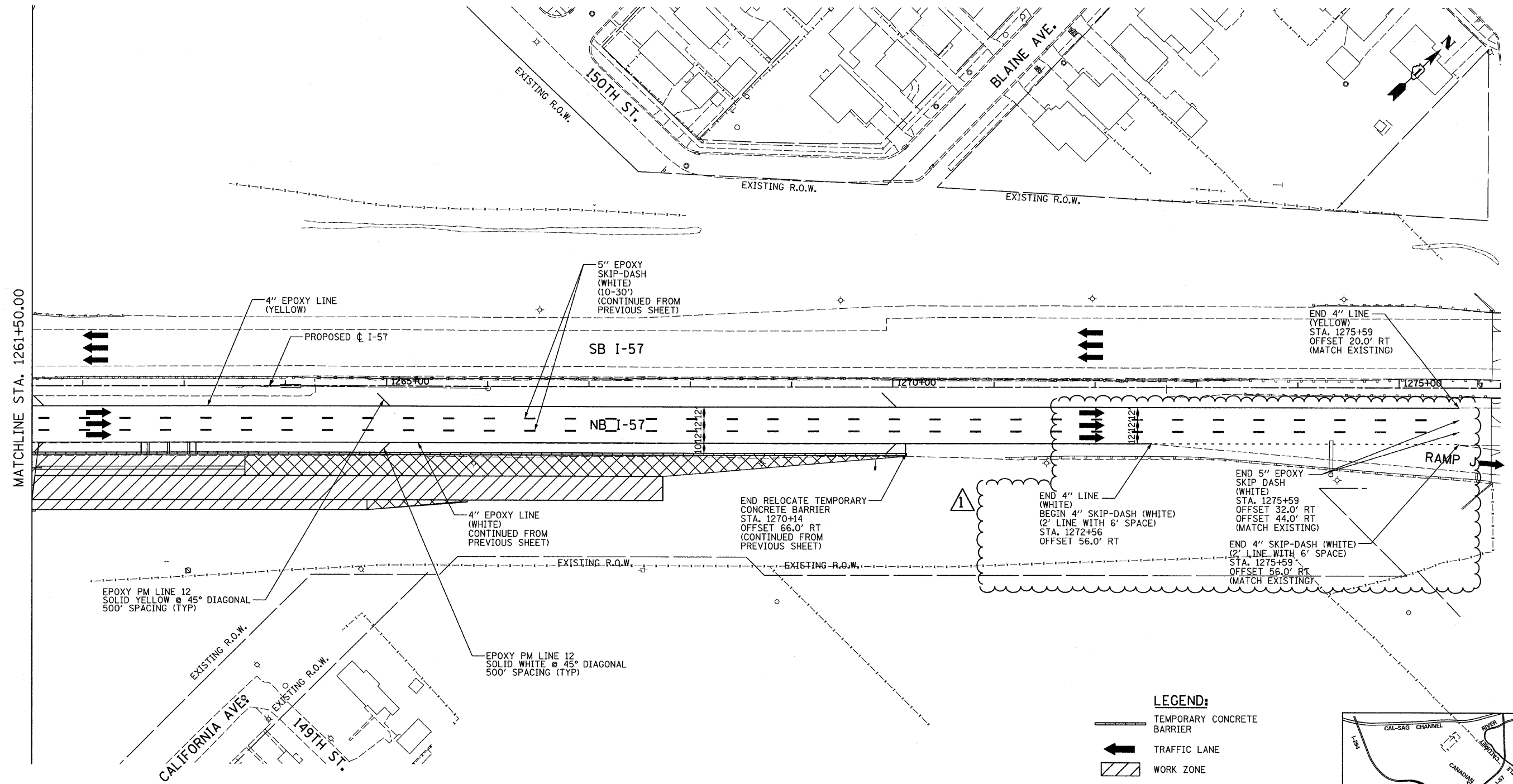


PA602540(57-294)road\mot\mot_project\PI_MOT_W_SHT03.dgn

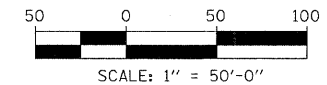
5/22/2010 3:26:43 PM



MATCHLINE STA. 1261+50.00

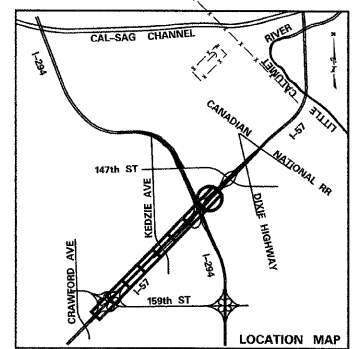
EPOXY PM LINE 12 SOLID YELLOW @ 45° DIAGONAL 500' SPACING (TYP)

EPOXY PM LINE 12 SOLID WHITE @ 45° DIAGONAL 500' SPACING (TYP)



LEGEND:

- TEMPORARY CONCRETE BARRIER
- ← TRAFFIC LANE
- ▨ WORK ZONE
- ▩ TEMPORARY PAVEMENT (INTERSTATE)
- T BARRICADE, TYPE III
- DRUM WITH MONO-DIRECTIONAL STEADY BURNING LIGHT
- ↑ ARROW BOARD



TYLIN INTERNATIONAL	USER NAME =	DESIGNED - DM	REVISED Δ ADDENDUM 1 05/24/10
	PLOT SCALE =	DRAWN - DM	REVISED -
	PLOT DATE =	CHECKED - JPM	REVISED -
		DATE - 3/18/2010	REVISED -

**STATE OF ILLINOIS
DEPARTMENT OF TRANSPORTATION**

I-57 AT I-294 INTERCHANGE PROJECT MAINTENANCE OF TRAFFIC - I-57 WINTER SHUTDOWN I			
SCALE: 1"=50'	SHEET NO. 3 OF 3 SHEETS	STA. 1261+50 TO STA.1276+00	F.A.I. RTE. 57

SECTION 1414.2B	COUNTY COOK	TOTAL SHEETS 516	SHEET NO. 101
FED. ROAD DIST. NO. ILLINOIS FED. AID PROJECT		CONTRACT NO. 60J27	