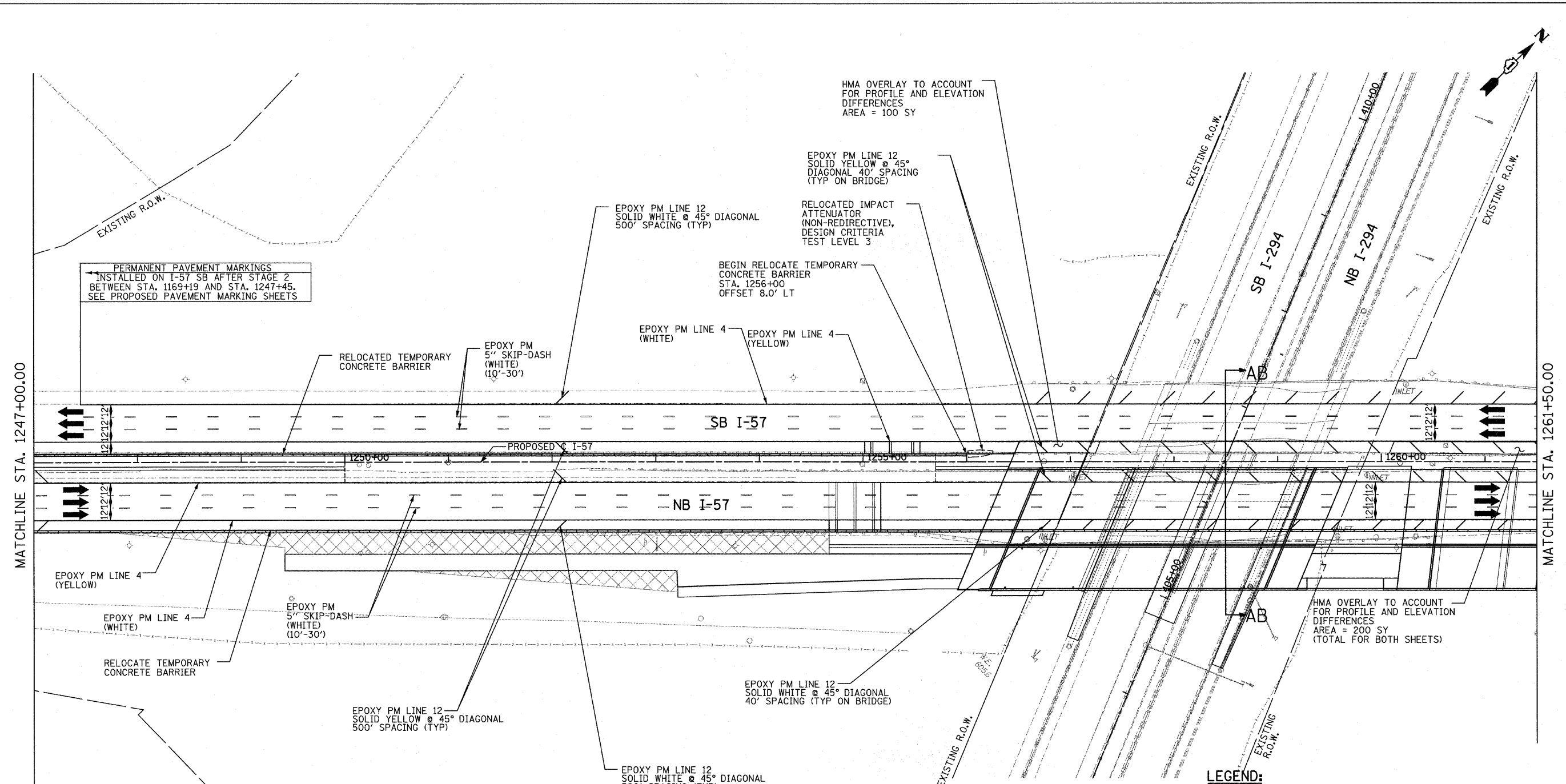


P:\602540\57-294\road\mot\mot\_project\PI1.MOT\_W2\_SHT07.dgn 3/23/2010 9:46:01 AM



**PERMANENT PAVEMENT MARKINGS**  
 INSTALLED ON I-57 SB AFTER STAGE 2  
 BETWEEN STA. 1169+19 AND STA. 1247+45.  
 SEE PROPOSED PAVEMENT MARKING SHEETS

HMA OVERLAY TO ACCOUNT  
 FOR PROFILE AND ELEVATION  
 DIFFERENCES  
 AREA = 100 SY

EPOXY PM LINE 12  
 SOLID YELLOW @ 45°  
 DIAGONAL 40' SPACING  
 (TYP ON BRIDGE)

RELOCATED IMPACT  
 ATTENUATOR  
 (NON-REDIRECTIVE),  
 DESIGN CRITERIA  
 TEST LEVEL 3

BEGIN RELOCATE TEMPORARY  
 CONCRETE BARRIER  
 STA. 1256+00  
 OFFSET 8.0' LT

EPOXY PM LINE 12  
 SOLID WHITE @ 45° DIAGONAL  
 500' SPACING (TYP)

EPOXY PM LINE 4  
 (WHITE)


EPOXY PM LINE 4  
 (YELLOW)

RELOCATED TEMPORARY  
 CONCRETE BARRIER

EPOXY PM  
 5" SKIP-DASH  
 (WHITE)  
 (10'-30')

MATCHLINE STA. 1247+00.00

MATCHLINE STA. 1261+50.00



EPOXY PM LINE 4  
 (YELLOW)

EPOXY PM LINE 4  
 (WHITE)

EPOXY PM  
 5" SKIP-DASH  
 (WHITE)  
 (10'-30')

RELOCATE TEMPORARY  
 CONCRETE BARRIER

EPOXY PM LINE 12  
 SOLID YELLOW @ 45° DIAGONAL  
 500' SPACING (TYP)

EPOXY PM LINE 12  
 SOLID WHITE @ 45° DIAGONAL  
 40' SPACING (TYP ON BRIDGE)

EPOXY PM LINE 12  
 SOLID WHITE @ 45° DIAGONAL  
 500' SPACING (TYP)

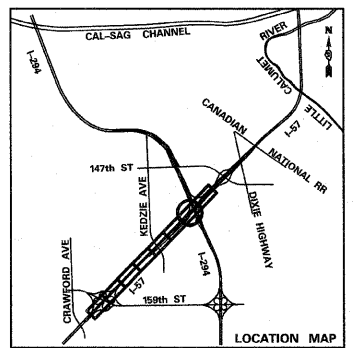
HMA OVERLAY TO ACCOUNT  
 FOR PROFILE AND ELEVATION  
 DIFFERENCES  
 AREA = 200 SY  
 (TOTAL FOR BOTH SHEETS)

**NOTES:**

PERMANENT PAVEMENT MARKINGS TO BE INSTALLED  
 AFTER STAGE 2 BEFORE THE WINTER SHUTDOWN II STAGE  
 BETWEEN STA. 1168+75 AND STA. 1235+42 ON NB I-57 AND  
 BETWEEN STA. 1169+19 AND STA. 1247+45 ON SB I-57. SEE  
 PROPOSED PAVEMENT MARKING SHEETS.

**LEGEND:**

- TEMPORARY CONCRETE BARRIER
- TRAFFIC LANE
- WORK ZONE
- TEMPORARY PAVEMENT (INTERSTATE)
- BARRICADE, TYPE III
- DRUM WITH MONO-DIRECTIONAL STEADY BURNING LIGHT
- ARROW BOARD



<b>TYLIN INTERNATIONAL</b>	USER NAME =	DESIGNED - DM	REVISED -	<b>STATE OF ILLINOIS DEPARTMENT OF TRANSPORTATION</b>	<b>I-57 AT I-294 INTERCHANGE PROJECT MAINTENANCE OF TRAFFIC - I-57 WINTER STAGE II</b>		F.A.I. RTE. = 57	SECTION = 1414.2B	COUNTY = COOK	TOTAL SHEETS = 516	SHEET NO. = 112	
	PLOT SCALE =	DRAWN - DM	REVISED -		SCALE: 1"=50'	SHEET NO. 2 OF 4 SHEETS	STA. 1247+00 TO STA. 1261+50	CONTRACT NO. 60J27				
	PLOT DATE =	CHECKED - JPM	REVISED -				FED. ROAD DIST. NO. ILLINOIS FED. AID PROJECT					
	DATE = 3/18/2010	REVISED -										