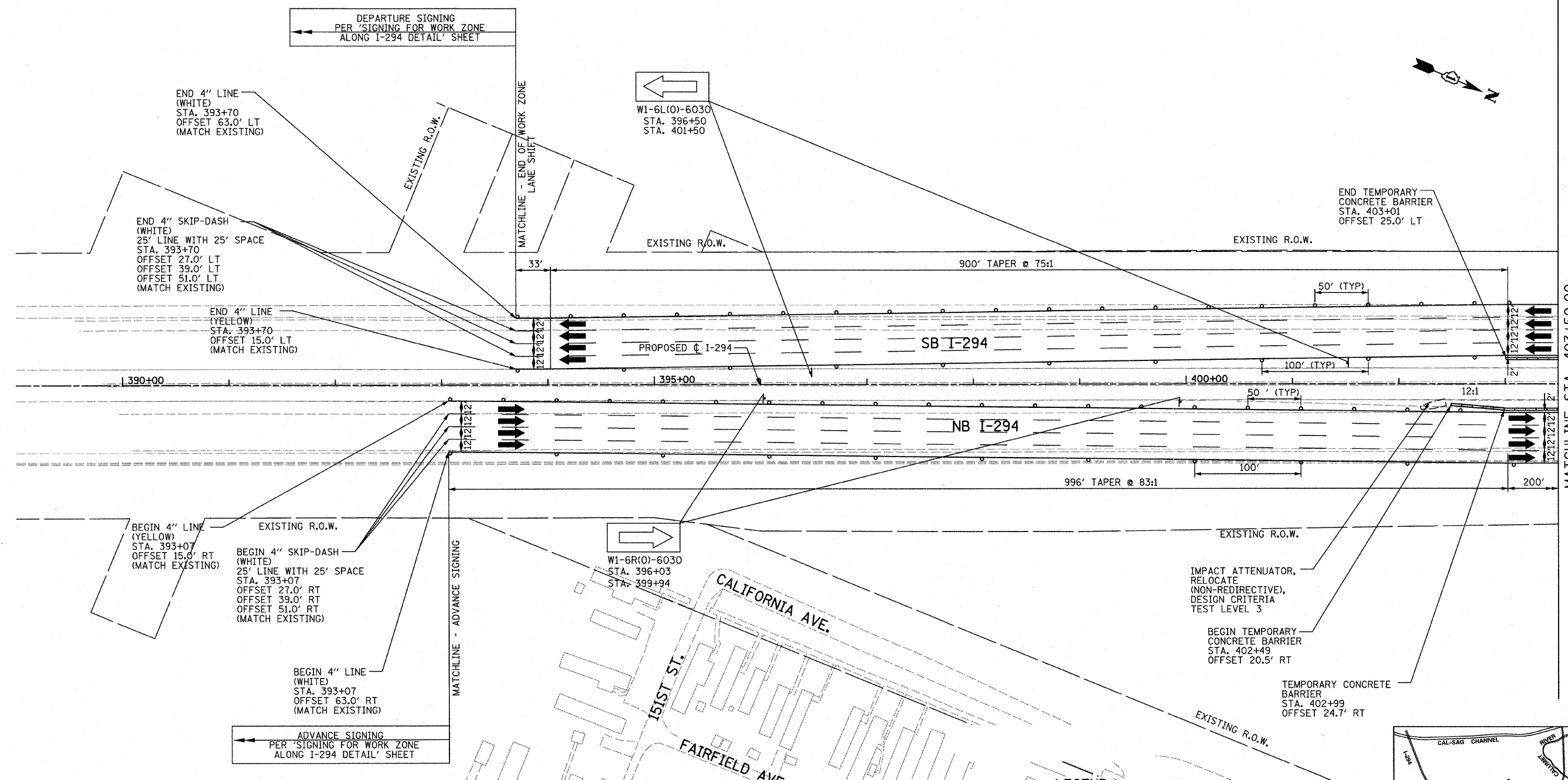


p:\602540(57-294)\road\mot\mot.project\PI_MOT_ST1B_SHT01.dgn 3/23/2010 9:42:27 AM



DEPARTURE SIGNING
PER 'SIGNING FOR WORK ZONE
ALONG I-294 DETAIL' SHEET

END 4" LINE
(WHITE)
STA. 393+70
OFFSET 63.0' LT
(MATCH EXISTING)

END 4" SKIP-DASH
(WHITE)
25' LINE WITH 25' SPACE
STA. 393+70
OFFSET 27.0' LT
OFFSET 39.0' LT
OFFSET 51.0' LT
(MATCH EXISTING)

END 4" LINE
(YELLOW)
STA. 393+70
OFFSET 15.0' LT
(MATCH EXISTING)

BEGIN 4" LINE
(YELLOW)
STA. 393+07
OFFSET 15.0' RT
(MATCH EXISTING)

BEGIN 4" SKIP-DASH
(WHITE)
25' LINE WITH 25' SPACE
STA. 393+07
OFFSET 27.0' RT
OFFSET 39.0' RT
OFFSET 51.0' RT
(MATCH EXISTING)

BEGIN 4" LINE
(WHITE)
STA. 393+07
OFFSET 63.0' RT
(MATCH EXISTING)

ADVANCE SIGNING
PER 'SIGNING FOR WORK ZONE
ALONG I-294 DETAIL' SHEET

W1-6L(O)-6030
STA. 396+50
STA. 401+50

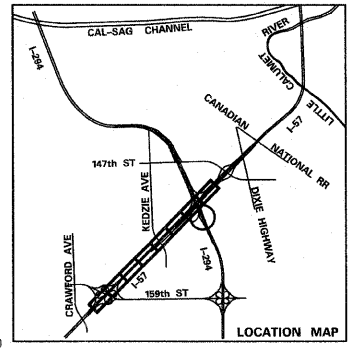

W1-6R(O)-6030
STA. 396+03
STA. 399+94

LEGEND:

- TEMPORARY CONCRETE BARRIER
- TRAFFIC LANE
- WORK ZONE
- TEMPORARY PAVEMENT (INTERSTATE)
- BARRICADE, TYPE III
- DRUM WITH MONO-DIRECTIONAL STEADY BURNING LIGHT
- ARROW BOARD

NOTE:

PAVEMENT MARKING TAPE (BLACK) 6" AND 8" SHALL BE USED TO COVER EXISTING PAVEMENT MARKINGS DURING MAINTENANCE OF TRAFFIC OPERATIONS. THE CONTRACTOR SHALL REMOVE ALL PAVEMENT MARKING TAPE (BLACK) TAPE FOR THE WINTER SHUTDOWN AND FOR THE FINAL CONDITION TO EXPOSE THE EXISTING PAVEMENT MARKINGS.



TYLIN INTERNATIONAL	USER NAME =	DESIGNED - DM	REVISED -	STATE OF ILLINOIS DEPARTMENT OF TRANSPORTATION	I-57 AT I-294 INTERCHANGE PROJECT		F.A.I. RTE.	SECTION	COUNTY	TOTAL SHEETS	SHEET NO.
	PLOT SCALE =	DRAWN - DM	REVISED -		57	1414.2B	COOK	516	122		
	PLOT DATE =	CHECKED - JPM	REVISED -		MAINTENANCE OF TRAFFIC - I-294 INNER PIER WORK ZONE		CONTRACT NO. 60J27				
				DATE - 3/18/2010	REVISED -	SCALE: 1"=50'	SHEET NO. 1 OF 3 SHEETS	STA. 389+00 TO STA. 403+50	ILLINOIS FED. AID PROJECT		