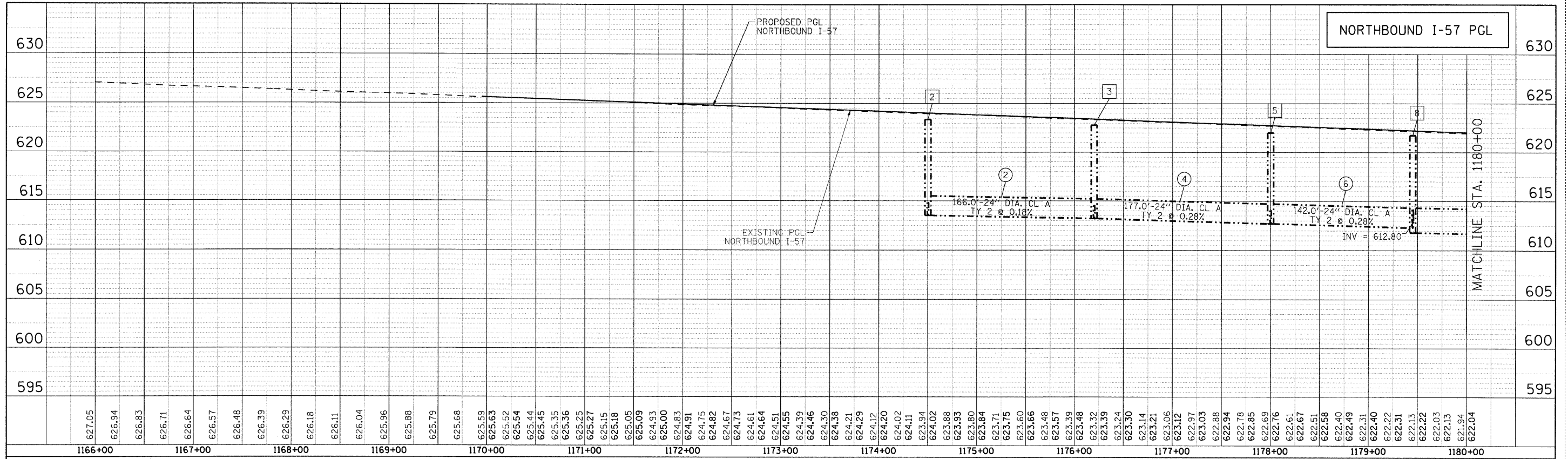
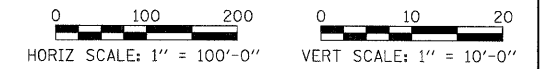


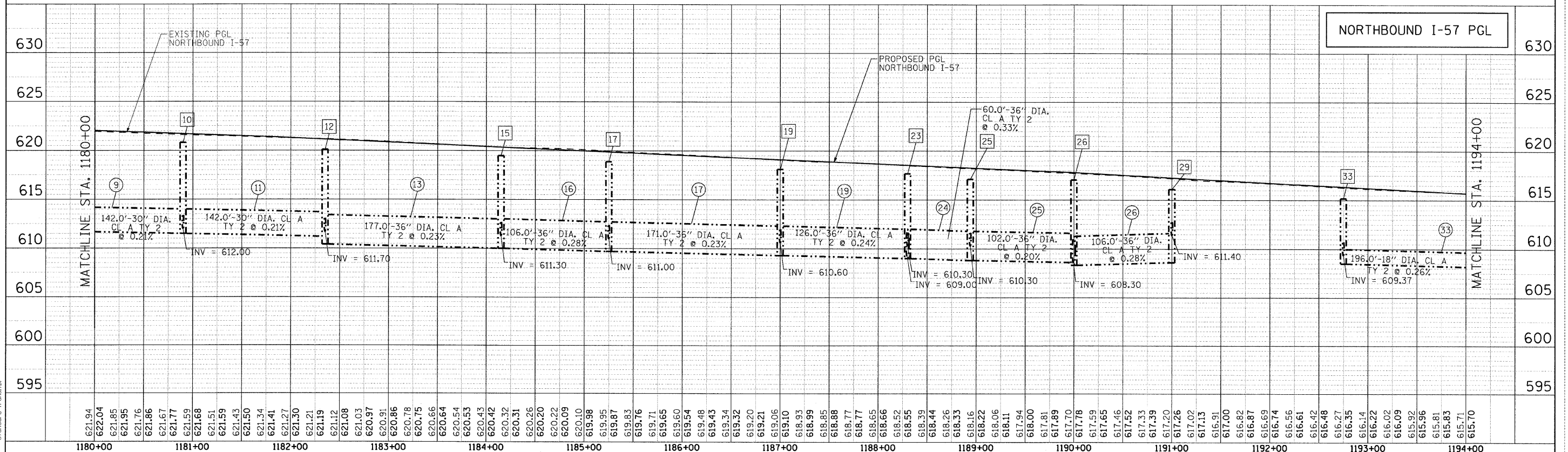
PLAN	SURVEYED	BY	DATE
NOTE BOOK	PLOTTED		
NO.	BY		
	DATE		
	CADD FILE NAME		



- - - - - PROPOSED STORM SEWER (MEDIAN)
 - - - - - PROPOSED STORM SEWER RIGHT SIDE



PROFILE	SURVEYED	BY	DATE
NOTE BOOK	PLOTTED		
NO.	BY		
	DATE		
	STRUCTURE NOTATIONS GRID		



COMPANY NAME: SEC GROUP, INC.
 CLIENT: ILLINOIS DEPARTMENT OF TRANSPORTATION
 DATE PLOTTED: 4/23/2010 10:50:22 AM
 FILE NAME: P157NB-DR-ENG-001.dwg
 PLOT DRIVER: pdf24t
 PEN TABLE: standard-trans.tbl



USER NAME = JAttana	DESIGNED - A. JAIN	REVISED - 4/29/2010
FILE NAME = P157NB-DR-ENG-001.dwg	DRAWN - J. ATTANASEO	REVISED -
PLOT SCALE = 1:50	CHECKED - T. HAMILTON	REVISED -
PLOT DATE = 4/23/2010	DATE - 4/23/10	REVISED -

STATE OF ILLINOIS
DEPARTMENT OF TRANSPORTATION

I-294 AT I-57 INTERCHANGE PROJECT
PROPOSED DRAINAGE PROFILE - NB I-57

SCALE: 1"=50' SHEET NO. 1 OF 4 SHEETS STA. 1182+29.80 TO STA. 1194+00.00

F.A.I. RTE.	SECTION	COUNTY	TOTAL SHEETS	SHEET NO.
57	1414.2B	COOK	516	146
CONTRACT NO.			60J27	
FED. ROAD DIST. NO. ILLINOIS FED. AID PROJECT				