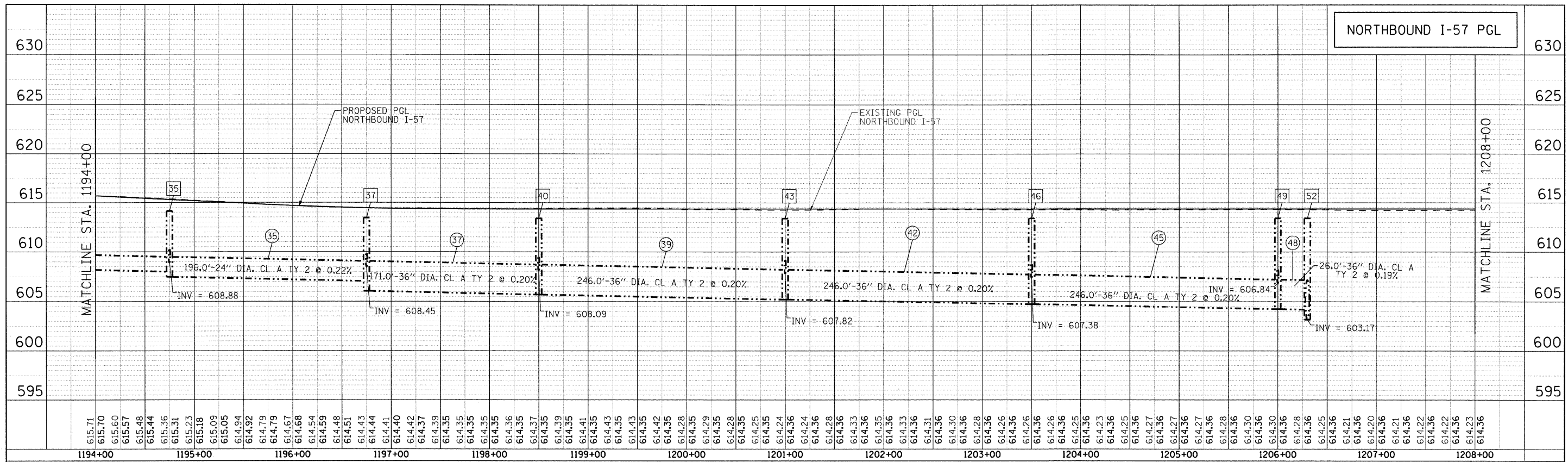
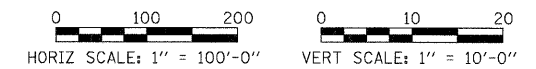


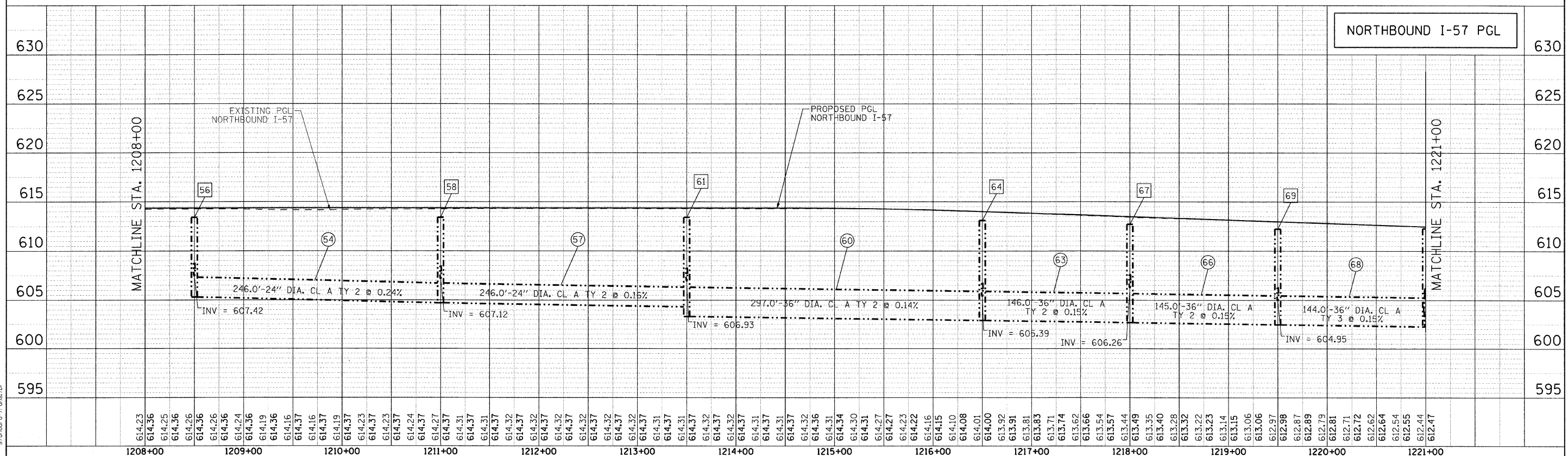
PLAN	SURVEYED	BY	DATE
NOTE BOOK	PLOTTED		
NO.	RT. OF WAY CHECKED		
	CADD FILE NAME		
	NO.		



----- PROPOSED STORM SEWER (MEDIAN)  
 \_\_\_\_\_ PROPOSED STORM SEWER RIGHT SIDE



PROFILE	SURVEYED	BY	DATE
NOTE BOOK	PLOTTED		
NO.	RT. OF WAY CHECKED		
	STRUCTURE NOTATION CHD		
	NO.		



SEC GROUP, INC.  
 PROJECT CONTACT: T. HAMILTON  
 DATE PLOTTED: 4/23/2010 10:58:41 AM  
 FILE NAME: PL57NB.prFsh02.dgn  
 PLOT DRIVER: pdf2prt  
 PEN TABLE: standard-trans.tbl



USER NAME = JAtana	DESIGNED - A. JAIN	REVISED - 4/29/2010
FILE NAME = PL57NB.prFsh02.dgn	DRAWN - J. ATTANASEO	REVISED -
PLOT SCALE = 1:50	CHECKED - T. HAMILTON	REVISED -
PLOT DATE = 4/23/2010	DATE - 4/23/10	REVISED -

STATE OF ILLINOIS  
 DEPARTMENT OF TRANSPORTATION

I-294 AT I-57 INTERCHANGE PROJECT  
 PROPOSED DRAINAGE PROFILE - NB I-57

SCALE: 1"=50' SHEET NO. 2 OF 4 SHEETS STA. 1194+00.00 TO STA. 1221+00.00

F.A.I. RTE.	SECTION	COUNTY	TOTAL SHEETS	SHEET NO.
57	1414.2B	COOK	516	147
CONTRACT NO.			60J27	
FED. ROAD DIST. NO. ILLINOIS FED. AID PROJECT				