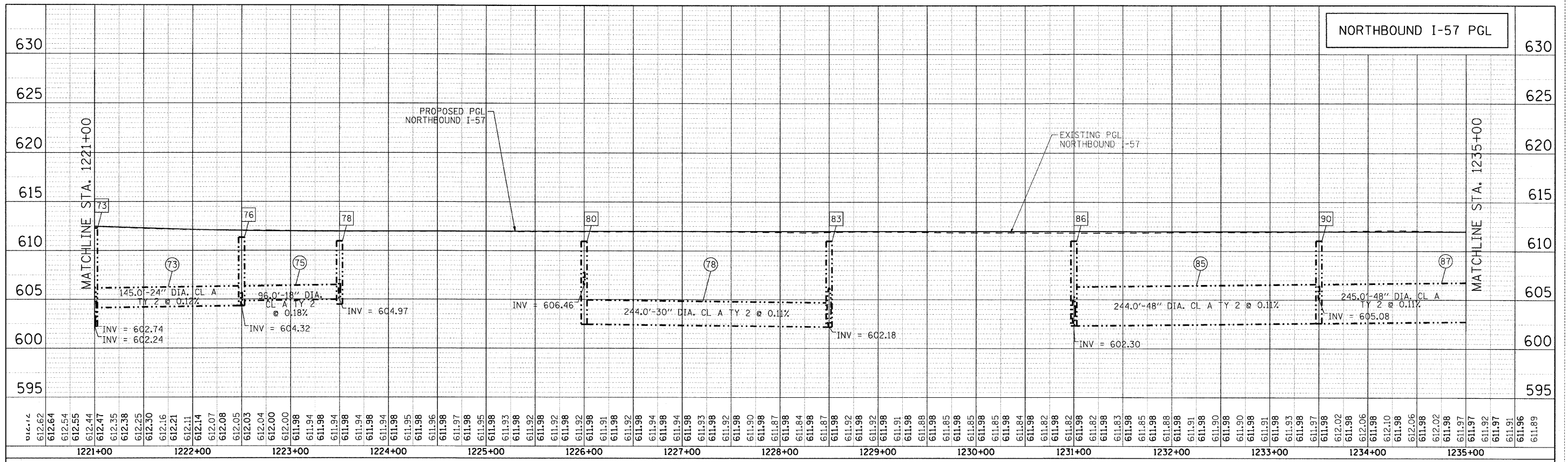


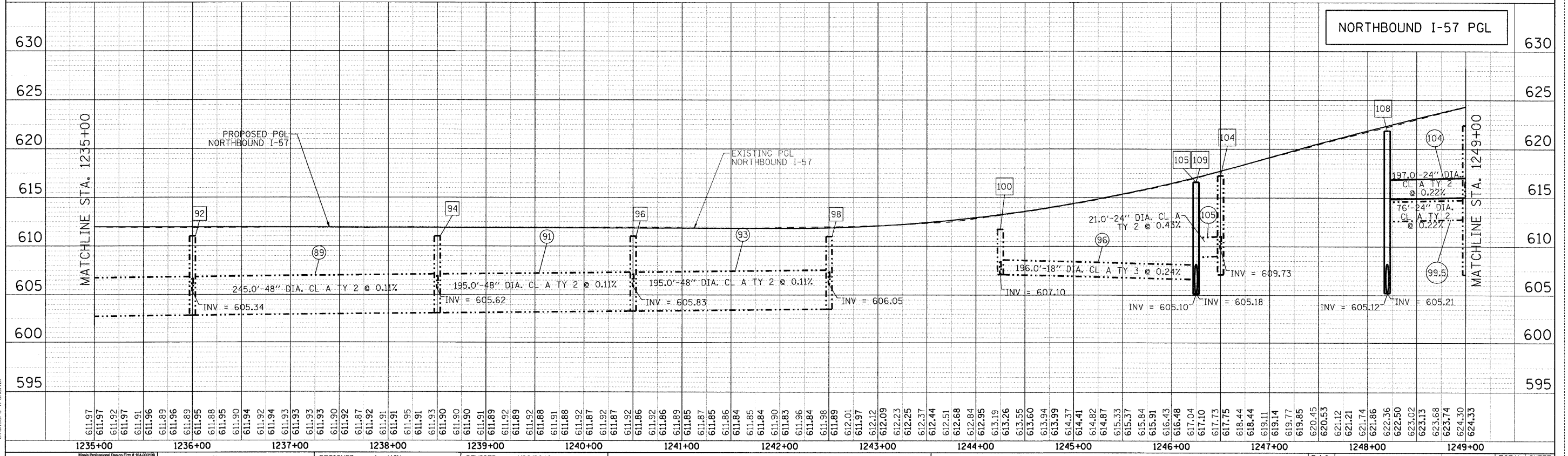
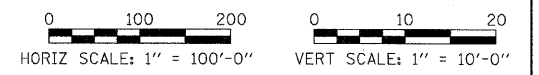
PLAN	SUBMITTED	BY	DATE
NOTE BOOK	PLOTTED		
NO.	FILED		
	DATE		
	BY		
	DATE		

PROFILE	SUBMITTED	BY	DATE
NOTE BOOK	PLOTTED		
NO.	FILED		
	DATE		
	BY		
	DATE		

SEC GROUP, INC.
 COMPANY NAME:
 CLIENT: ILLINOIS DEPARTMENT OF TRANSPORTATION
 DATE PLOTTED: 4/23/2010 10:00:39 AM
 FILE NAME: P1_5/NB-prfsh3.dgn
 PLOT DRIVER: pdf.plt
 PEN TABLE: standard-trans.tbl



--- PROPOSED STORM SEWER (MEDIAN)
 --- PROPOSED STORM SEWER RIGHT SIDE



		USER NAME = J4rtana FILE NAME = P1_5/NB-prfsh3.dgn PLOT SCALE = 1:50 PLOT DATE = 4/23/2010	DESIGNED - A. JAIN DRAWN - J. ATTANASEO CHECKED - T. HAMILTON DATE - 4/23/10	REVISED - 4/29/2010 REVISED - REVISED - REVISED -	STATE OF ILLINOIS DEPARTMENT OF TRANSPORTATION	I-294 AT I-57 INTERCHANGE PROJECT PROPOSED DRAINAGE PROFILE - NB I-57	F.A.I. RTE. 57 SECTION 1414.2B COUNTY COOK TOTAL SHEETS 516 SHEET NO. 148	CONTRACT NO. 60J27 FED. ROAD DIST. NO. ILLINOIS FED. AID PROJECT
--	--	---	---	--	---	--	---	--

SCALE: 1"=50' SHEET NO. 3 OF 4 SHEETS STA. 1221+00.00 TO STA. 1249+00.00