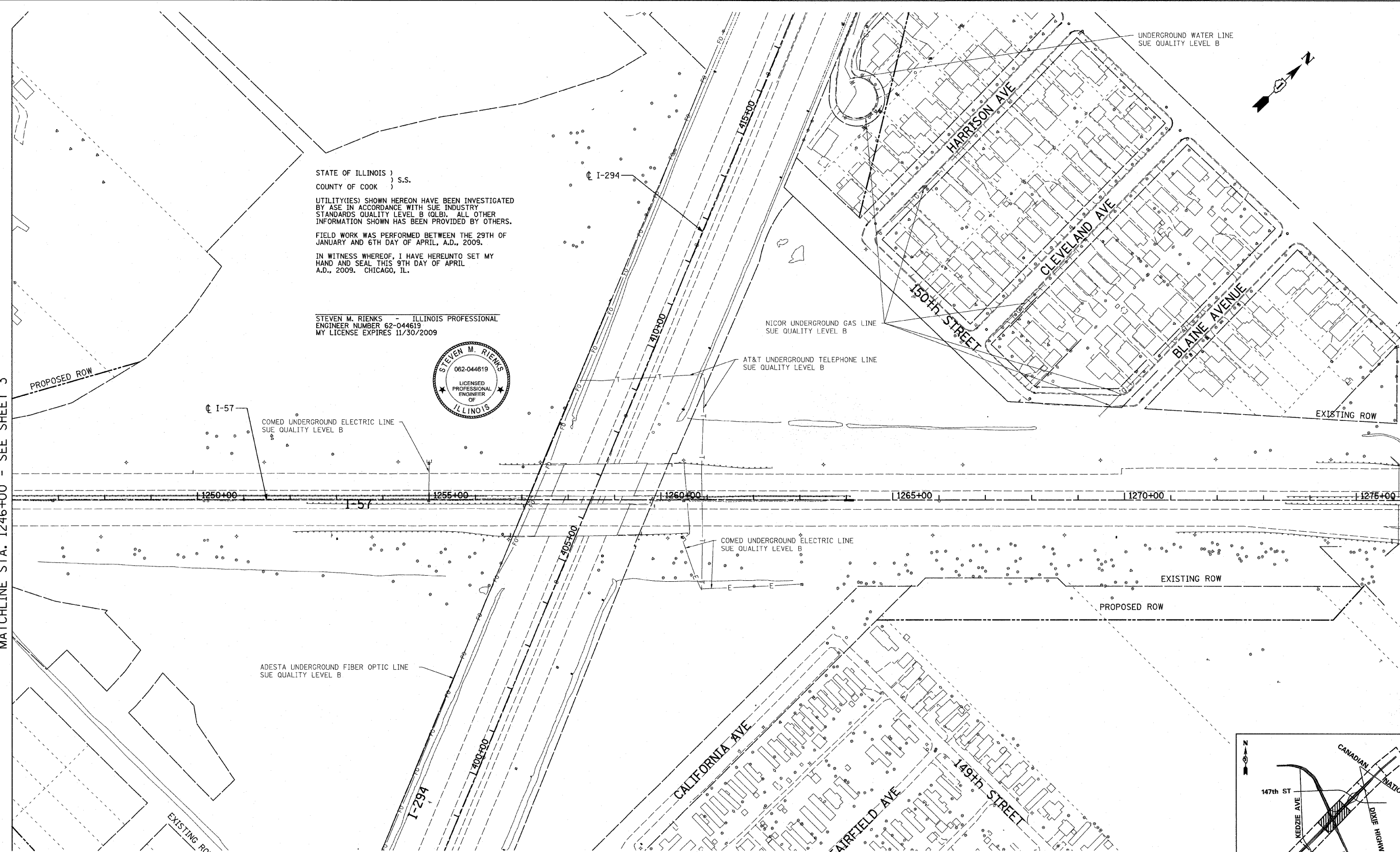


MATCHLINE STA. 1246+00 - SEE SHEET 3

MATCHLINE STA. 1276+00 - SEE SHEET 5

STATE OF ILLINOIS)
 COUNTY OF COOK) S.S.
 UTILITY(IES) SHOWN HEREON HAVE BEEN INVESTIGATED
 BY ASE IN ACCORDANCE WITH SUE INDUSTRY
 STANDARDS QUALITY LEVEL B (QLB). ALL OTHER
 INFORMATION SHOWN HAS BEEN PROVIDED BY OTHERS.
 FIELD WORK WAS PERFORMED BETWEEN THE 29TH OF
 JANUARY AND 6TH DAY OF APRIL, A.D., 2009.
 IN WITNESS WHEREOF, I HAVE HEREUNTO SET MY
 HAND AND SEAL THIS 9TH DAY OF APRIL
 A.D., 2009. CHICAGO, IL.

STEVEN M. RIENKS - ILLINOIS PROFESSIONAL
 ENGINEER NUMBER 62-044619
 MY LICENSE EXPIRES 11/30/2009

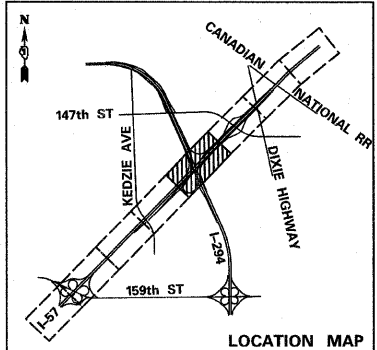
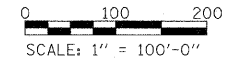


UTILITY LINE LEGEND

—T—	EXISTING UNDERGROUND TELEPHONE	—G—	EXISTING UNDERGROUND GAS
—W—	EXISTING UNDERGROUND WATER	—CTV—	EXISTING UNDERGROUND CABLE TV
—E—	EXISTING UNDERGROUND ELECTRIC	—FO—	EXISTING UNDERGROUND FIBER OPTIC

NOTES:

- HORIZONTAL CONTROL, VERTICAL CONTROL, CENTERLINE ALIGNMENT, AND TOPOGRAPHIC FEATURES WERE SUPPLIED BY ILLINOIS DEPARTMENT OF TRANSPORTATION.
- AS OF APRIL 6, 2009, ASE HAS NOT RECEIVED AT&T UTILITY MAPS. THEREFORE, AT&T UTILITY LINES SHOWN ARE BASED ON FIELD EVIDENCE.
- LEVEL D INFORMATION OBTAINED FROM VILLAGE OF POSEN'S WATER ATLAS.



USER NAME =	DESIGNED -	REVISED -
PLOT SCALE =	DRAWN -	REVISED -
PLOT DATE =	CHECKED -	REVISED -
	DATE - 3/18/2010	REVISED -

**STATE OF ILLINOIS
 DEPARTMENT OF TRANSPORTATION**

I-57 AT I-294 INTERCHANGE PROJECT SUBSURFACE UTILITY LOCATIONS			
SCALE:	SHEET NO. 4 OF 10 SHEETS	STA. 1246+00	TO STA. 1276+00

F.A.I. RTE. 57	SECTION 1414.2B	COUNTY COOK	TOTAL SHEETS 516	SHEET NO. 165
CONTRACT NO. 60J27		ILLINOIS FED. AID PROJECT		