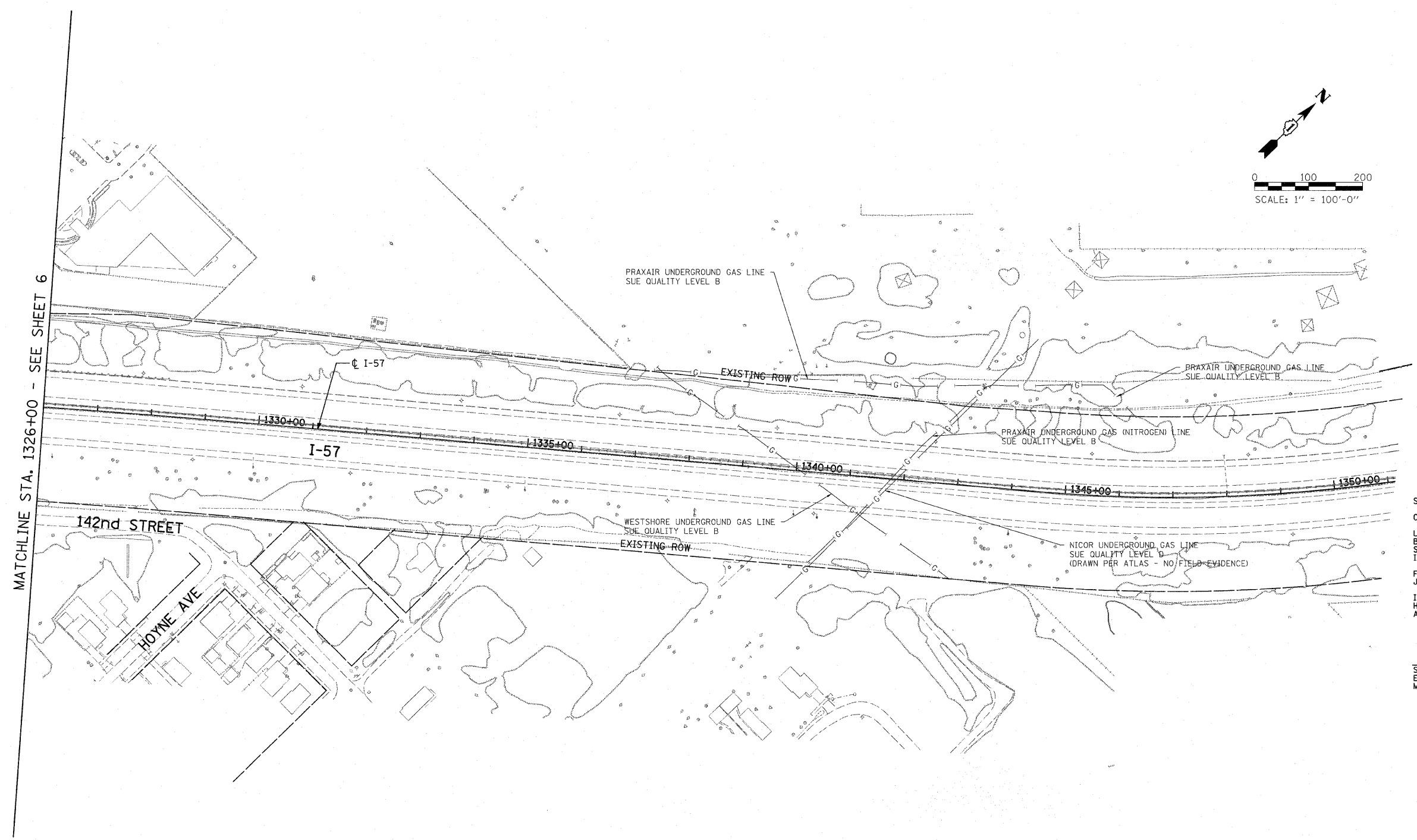
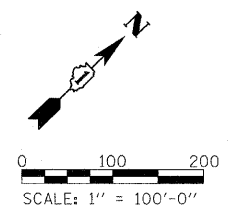


PAGE 25 OF 57 - 294\road\pl_157_br\PI_UTI_olnsh07.dgn



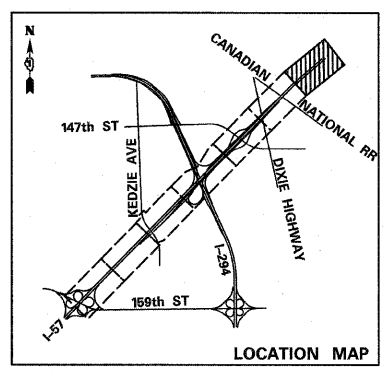
STATE OF ILLINOIS)
 COUNTY OF COOK) S.S.

UTILITY(IES) SHOWN HEREON HAVE BEEN INVESTIGATED BY ASE IN ACCORDANCE WITH SUE INDUSTRY STANDARDS QUALITY LEVEL B (QLB). ALL OTHER INFORMATION SHOWN HAS BEEN PROVIDED BY OTHERS.

FIELD WORK WAS PERFORMED BETWEEN THE 29TH OF JANUARY AND 6TH DAY OF APRIL, A.D., 2009.

IN WITNESS WHEREOF, I HAVE HEREUNTO SET MY HAND AND SEAL THIS 9TH DAY OF APRIL A.D., 2009. CHICAGO, IL.

STEVEN M. RIENKS - ILLINOIS PROFESSIONAL ENGINEER NUMBER 62-044619
 MY LICENSE EXPIRES 11/30/2009



UTILITY LINE LEGEND			
— T —	EXISTING UNDERGROUND TELEPHONE	— G —	EXISTING UNDERGROUND GAS
— W —	EXISTING UNDERGROUND WATER	— CTV —	EXISTING UNDERGROUND CABLE TV
— E —	EXISTING UNDERGROUND ELECTRIC	— FO —	EXISTING UNDERGROUND FIBER OPTIC

- NOTES:**
- HORIZONTAL CONTROL, VERTICAL CONTROL, CENTERLINE ALIGNMENT, AND TOPOGRAPHIC FEATURES WERE SUPPLIED BY ILLINOIS DEPARTMENT OF TRANSPORTATION.
 - AS OF APRIL 6, 2009, ASE HAS NOT RECEIVED AT&T UTILITY MAPS. THEREFORE, AT&T UTILITY LINES SHOWN ARE BASED ON FIELD EVIDENCE.
 - LEVEL D INFORMATION OBTAINED FROM VILLAGE OF POSEN'S WATER ATLAS.

	USER NAME =	DESIGNED -	REVISED -	STATE OF ILLINOIS DEPARTMENT OF TRANSPORTATION	I-57 AT I-294 INTERCHANGE PROJECT SUBSURFACE UTILITY LOCATIONS			F.A.I. RTE.	SECTION	COUNTY	TOTAL SHEETS	SHEET NO.
	PLOT SCALE =	DRAWN -	REVISED -		57	1414.2B	COOK	516	168			
PLOT DATE =	CHECKED -	REVISED -	SCALE: SHEET NO. 7 OF 10 SHEETS STA. 1326+00 TO STA. 1350+00			CONTRACT NO. 60J27						
	DATE - 3/18/2010	REVISED -	FED. ROAD DIST. NO. ILLINOIS FED. AID PROJECT									

3/16/2010 2:46:36 PM