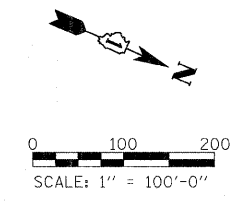
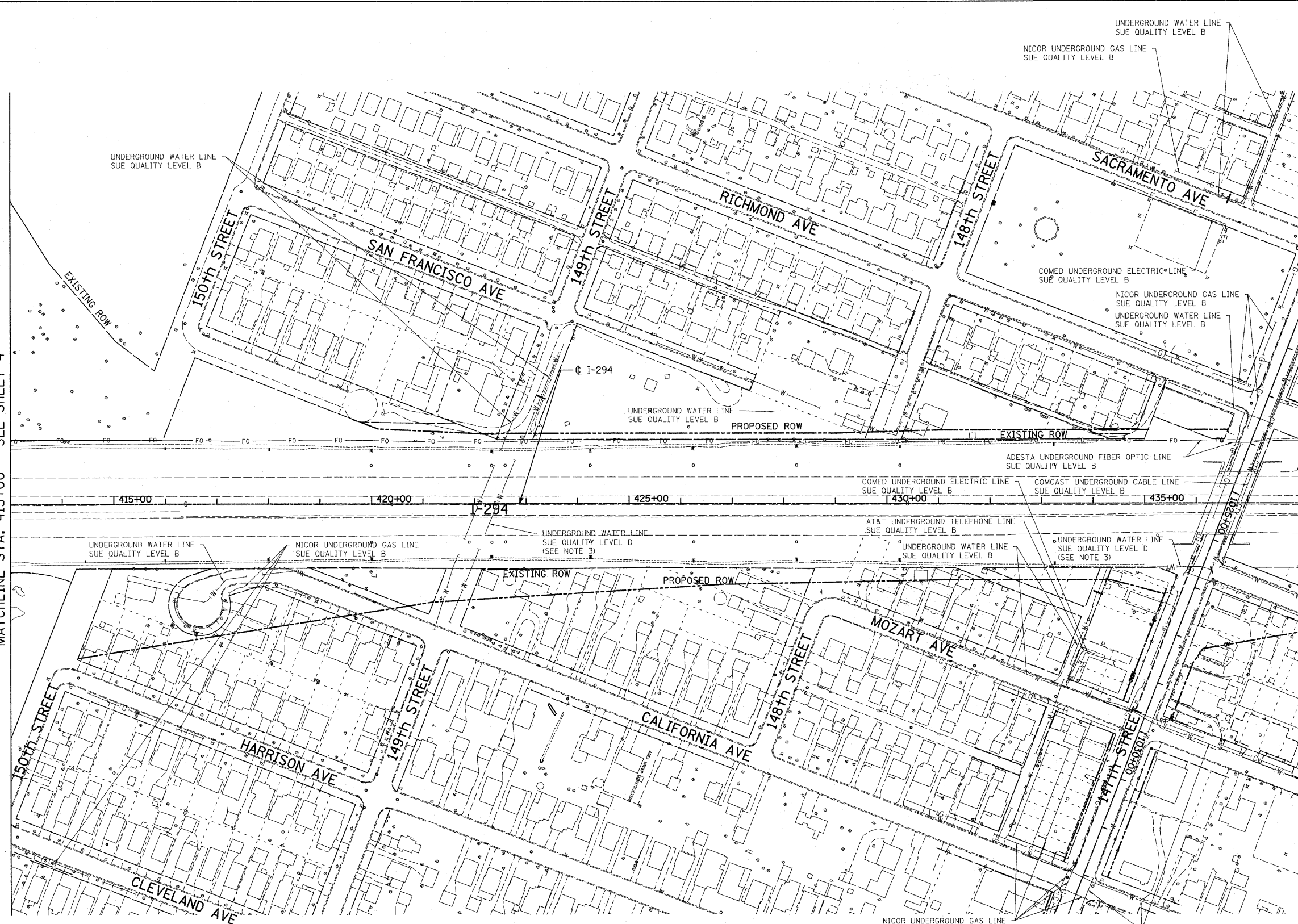


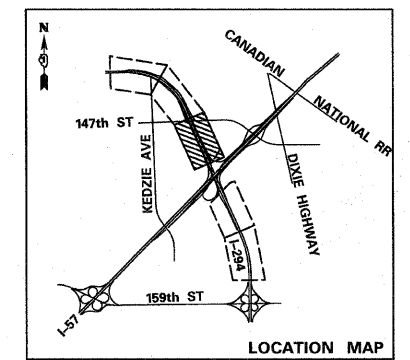
MATCHLINE STA. 413+00 - SEE SHEET 4

MATCHLINE STA. 438+00 - SEE SHEET 11



STATE OF ILLINOIS)
 COUNTY OF COOK) S.S.
 UTILITY(IES) SHOWN HEREON HAVE BEEN INVESTIGATED BY ASE IN ACCORDANCE WITH SUE INDUSTRY STANDARDS QUALITY LEVEL B (QLB). ALL OTHER INFORMATION SHOWN HAS BEEN PROVIDED BY OTHERS.
 FIELD WORK WAS PERFORMED BETWEEN THE 29TH OF JANUARY AND 6TH DAY OF APRIL, A.D., 2009.
 IN WITNESS WHEREOF, I HAVE HEREUNTO SET MY HAND AND SEAL THIS 9TH DAY OF APRIL A.D., 2009. CHICAGO, IL.

STEVEN M. RIENKS - ILLINOIS PROFESSIONAL ENGINEER NUMBER 62-044619 MY LICENSE EXPIRES 11/30/2009



UTILITY LINE LEGEND

— T —	EXISTING UNDERGROUND TELEPHONE	— G —	EXISTING UNDERGROUND GAS
— W —	EXISTING UNDERGROUND WATER	— CTV —	EXISTING UNDERGROUND CABLE TV
— E —	EXISTING UNDERGROUND ELECTRIC	— FO —	EXISTING UNDERGROUND FIBER OPTIC

- NOTES:**
- HORIZONTAL CONTROL, VERTICAL CONTROL, CENTERLINE ALIGNMENT, AND TOPOGRAPHIC FEATURES WERE SUPPLIED BY ILLINOIS DEPARTMENT OF TRANSPORTATION.
 - AS OF APRIL 6, 2009, ASE HAS NOT RECEIVED AT&T UTILITY MAPS. THEREFORE, AT&T UTILITY LINES SHOWN ARE BASED ON FIELD EVIDENCE.
 - LEVEL D INFORMATION OBTAINED FROM VILLAGE OF POSEN'S WATER ATLAS.

	USER NAME =	DESIGNED -	REVISED -	STATE OF ILLINOIS DEPARTMENT OF TRANSPORTATION	I-57 AT I-294 INTERCHANGE PROJECT SUBSURFACE UTILITY LOCATIONS			F.A.I. RTE. 57	SECTION 1414.2B	COUNTY COOK	TOTAL SHEETS 516	SHEET NO. 171
	PLOT SCALE =	CHECKED -	REVISED -		SCALE:	SHEET NO. 10 OF 10 SHEETS	STA. 413+00	TO STA. 438+00	CONTRACT NO. 60J27		FED. ROAD DIST. NO.	ILLINOIS FED. AID PROJECT
	PLOT DATE =	DATE - 3/18/2010	REVISED -									