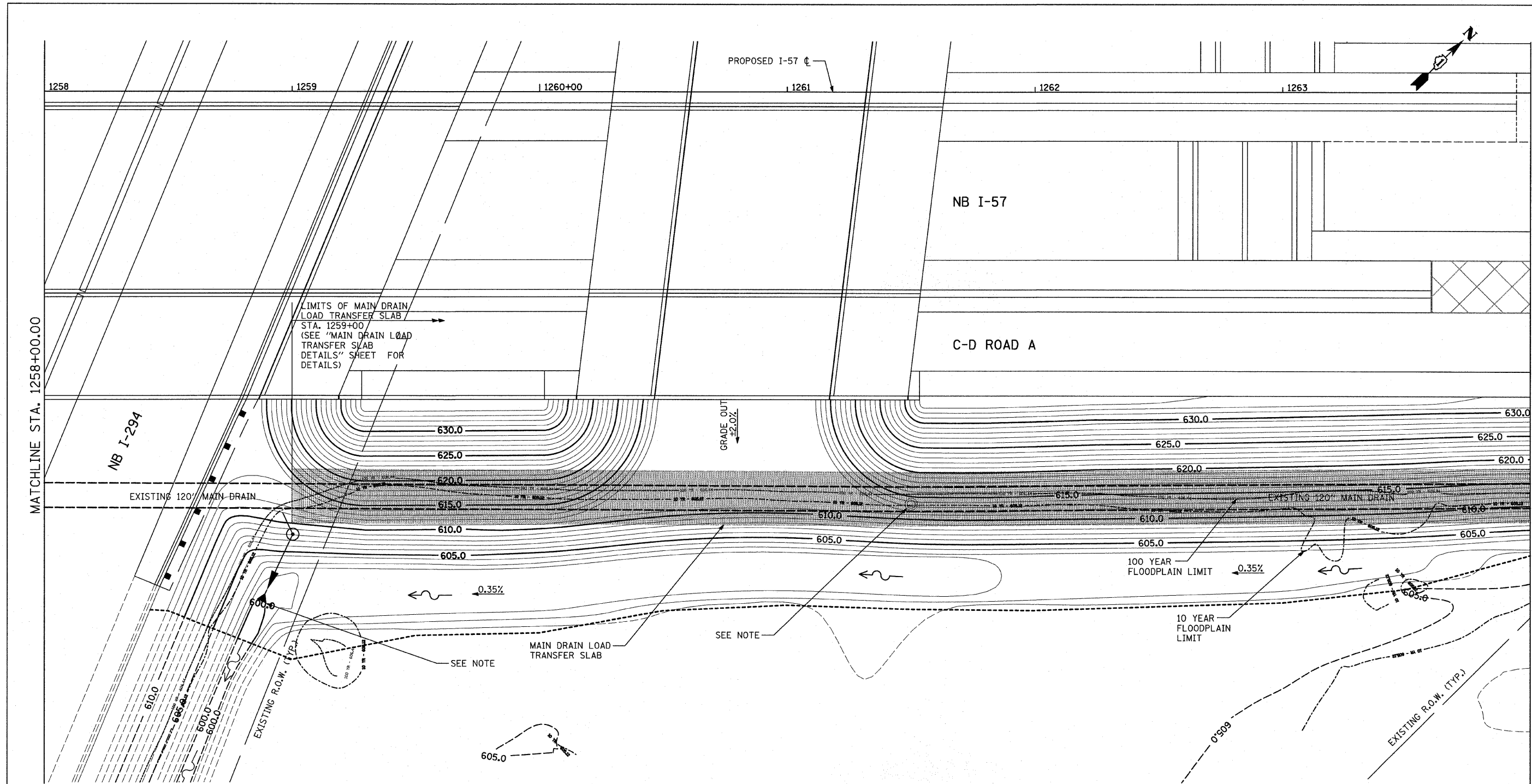


p:\602540\57-294\road\pi_157_br\PI_GP_SHT04.dgn 5:05:01 PM 3/17/2010



LIMITS OF MAIN DRAIN LOAD TRANSFER SLAB STA. 1259+00 (SEE 'MAIN DRAIN LOAD TRANSFER SLAB DETAILS' SHEET FOR DETAILS)

GRADE OUT 42.0%

100 YEAR FLOODPLAIN LIMIT 0.35%

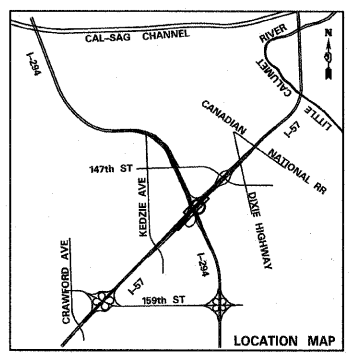

10 YEAR FLOODPLAIN LIMIT

LEGEND:

- | | | | |
|----------------------|---|-----------|--|
| 615.0 --- | EXISTING MAJOR ELEVATIONS AND MAJOR CONTOUR LINES AT 5 FT INTERVALS | 615.0 --- | PROPOSED MAJOR ELEVATIONS AND MAJOR CONTOUR LINES AT 5 FT INTERVALS |
| --- | EXISTING MINOR CONTOUR LINES AT 1 FT INTERVALS | --- | PROPOSED MINOR CONTOUR LINES AT 1 FT INTERVALS |
| [Cross-hatch symbol] | TEMPORARY PAVEMENT (SEE MOT AND CROSS OVER DETAILS SHEETS) | --- | PROPOSED GRADING LIMITS (AS DEPICTED IN THE PROPOSED CROSS SECTIONS) |
| [Wavy line symbol] | PROPOSED DITCH (SEE PROPOSED CROSS SECTION SHEETS) | | |

NOTE:

SEE DRAINAGE PLANS FOR DETAILS ON EXISTING AND PROPOSED DRAINAGE STRUCTURES.



TYLIN INTERNATIONAL USER NAME = PLOT SCALE = PLOT DATE =	DESIGNED - JDF DRAWN - JDF CHECKED - JPM DATE - 3/18/2010	REVISED - REVISED - REVISED - REVISED -	STATE OF ILLINOIS DEPARTMENT OF TRANSPORTATION	I-57 AT I-294 INTERCHANGE PROJECT PROPOSED GRADING PLAN AND 120" PIPE PROTECTION ALONG NB I-57		F.A.I. RTE. 57 SECTION 1414.2B COUNTY COOK TOTAL SHEETS 516 SHEET NO. 175 CONTRACT NO. 60J27
	SCALE: 1"=20' SHEET NO. 4 OF 7 SHEETS STA. 1258+00 TO STA. 1264+00			FED. ROAD DIST. NO. ILLINOIS FED. AID PROJECT		
	p:\602540\57-294\road\pi_157_br\PI_GP_SHT04.dgn					